AN ATLAS OF INDIA

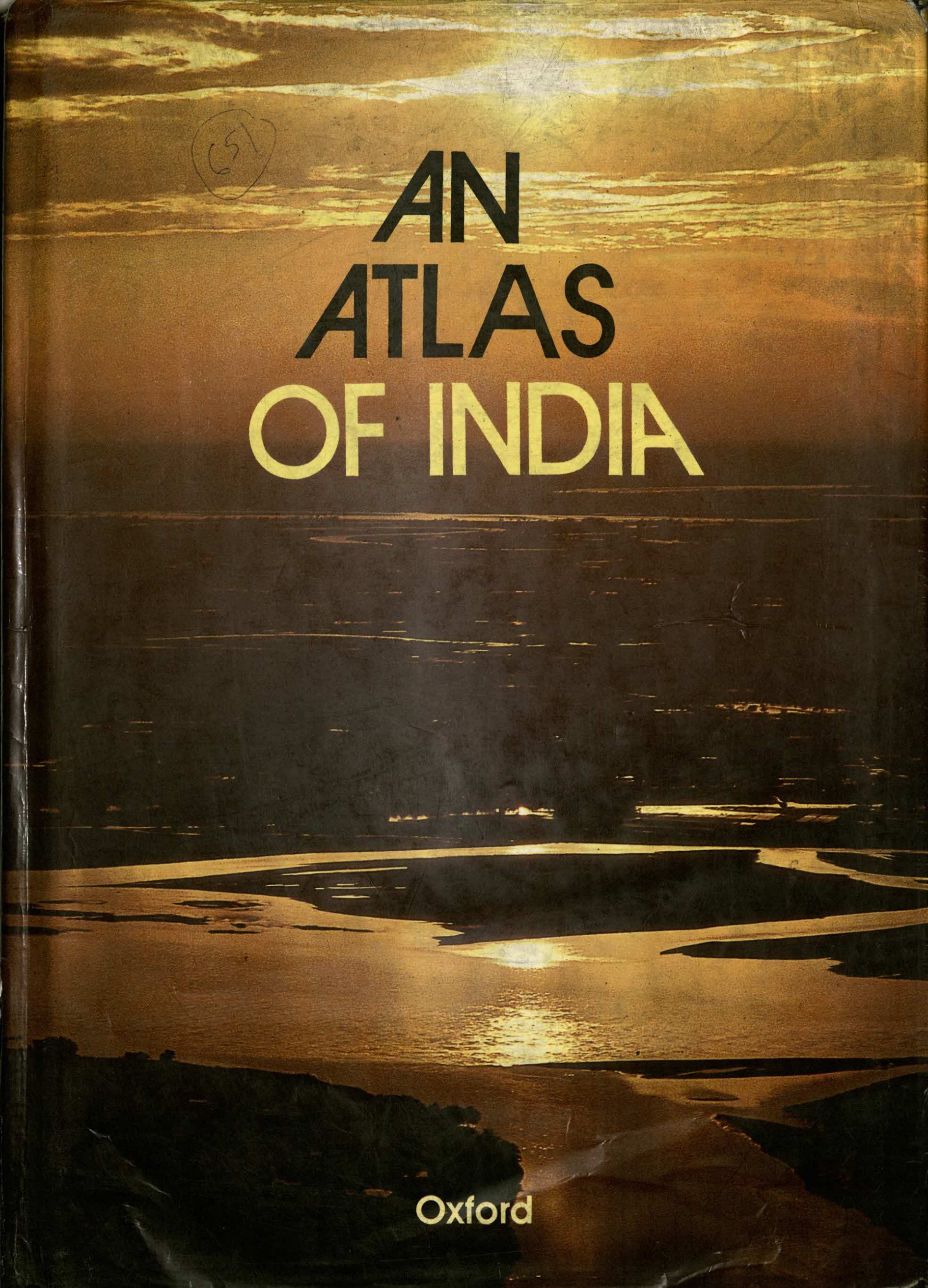

Oxford

4962
15/3/91

AN ATLAS OF INDIA

DELHI
OXFORD UNIVERSITY PRESS
OXFORD NEW YORK
1990

S.C.E.R.T., West Bengal
Library
Calcutta
25/3, B. C. Road

Page

MANIPUR 92-93
Physical 92a
Administration 92b
Population 92c
Transport & Tourism 92d
Agriculture 93a
Industries & Markets 93b
Economic Development 93c
Mass Communication 93d

MEGHALAYA 94-95
Physical 94a
Administration, Population 94b
Transport & Tourism 94c
Agriculture 95a
Industries & Markets, Minerals 95b
Economic Development 95c
Mass Communication 95d

MIZORAM 96-97
Physical 96a
Administration, Population,
Transport & Tourism 96b
Agriculture 97a
Industries & Markets 97b
Economic Development 97c
Mass Communication 97d

NAGALAND 98-99
Physical 98a
Administration, Population 98b
Agriculture 99a
Transport & Tourism, Markets 99b
Economic Development 99c
Mass Communication 99d

ORISSA 100-106
Physical 100
Administration 101
Population 102
Transport & Tourism 103
Agriculture 104
Industries & Markets 105a
Minerals 105b
Economic Development 106a
Mass Communication 106b

Page

PUNJAB 107-110
Physical 107a
Administration 107b
Population 108
Transport & Tourism 109a
Agriculture 109b
Industries & Markets 110a
Minerals 110b
Economic Development 110c
Mass Communication 110d

RAJASTHAN 111-117
Physical 111
Administration 112
Population 113
Transport & Tourism 114
Agriculture 115
Industries & Markets 116a
Minerals 116b
Economic development 117a
Mass Communication 117b

SIKKIM 118-119
Physical 118a
Administration, Population 118b
Transport & Tourism 119a
Industries & Markets119b
Economic Development 119c
Mass Communication 119d

TAMIL NADU 120-127
Physical 120
Administration 121
Population 122
Transport & Tourism 123
Agriculture 124
Industries & Markets 125
Minerals 126a
Economic Development 126b
Mass Communication 127

TRIPURA 128-129
Physical 128a
Administration 128b
Population 128c
Transport & Tourism 128d

Page

Agriculture 129a
Industries & Markets 129b
Economic Development 129c
Mass Communication 129d

UTTAR PRADESH 130-138
Physical 130
Administration 131
Population 132-133
Transport & Tourism 134
Agriculture 135
Industries & Markets 136
Minerals 137a
Economic Development 137b
Mass Communication 138

WEST BENGAL 139-147
Physical 139
Administration 140-141
Population 142
Transport & Tourism 143
Agriculture 144
Industries & Markets 145
Inset: Calcutta Metropolitan Area (South)
Minerals 146a
Economic Development 146b
Mass Communication 147

Andaman & Nicobar Islands 148a

Lakshadweep 148b

Chandigarh 149a

Dadra & Nagar Haveli 149b

Daman & Diu 149c

Delhi 150

Pondicherry 151

TABLES AND INDEX

Rainfall and Temperature 152
Population 154-156
Crop Production 157-163
Mineral Production 164-168
Industrial Locations 169-175
Index 176-186

INTRODUCTION

An Atlas of India is an exhaustive reference work on India and its states. This comprehensive volume forms a splendid companion to *A Social and Economic Atlas of India* (OUP 1987).

In this atlas, each state and union territory of India has been allotted nine maps. These have been drawn to varying scales depending upon the data available and the facts to be presented for each region. There is, however, a uniformity in the depth and detail of information provided in each map. The data presented have been indexed to the year 1989 to facilitate compatibility and analysis. Projections of data may introduce a small degree of error, but this is more than compensated for by facilitating the cross comparison of maps.

The Main Maps

The nine maps for each state or union territory deal with the following subjects: (1) physical features, (2) administration, (3) urban and rural population, (4) transport and tourist centres, (5) agriculture and irrigation, (6) industries and market potential, (7) mineral resources, (8) economic development, and (9) audio-visual mass communication.

1. The Physical map of each state depicts the main rivers and lakes, and the important peaks, hill ranges and plateaux. Regional topography is immediately apparent because of the use of a broad spectrum of colour and tones. Plains are shown in shades of green, while raised terrain appears in shades of yellow and orange. Mountainous areas are portrayed in distinctive browns and violets.

2. The Administration map is a special feature of this atlas. It provides detailed information down to the smallest administrative level, namely, the *taluk* or *tehsil*. Where *taluk*-wise information is not readily available, district-wise information has been used. The district boundaries are based on information available in 1989, but the information superimposed on each district is based on the 1981 configuration. (District boundaries for seven districts — five in U.P., and one each in Assam and Arunachal Pradesh — are not available.) Several districts formed between 1981 and 1989, were parts of bigger districts in 1981. At the time of the 1981 census there were 412 districts. In 1989 there were 449 districts, of which 442 are marked on the maps. The *taluk* boundaries, however, have been drawn in accordance with the 1981 census. In the administration maps, *taluk* headquarters have been plotted even where information about the *taluk* boundaries is not available.

3. The Population map includes every town estimated to have a population of more than 10,000 in 1989. Rural centres with populations estimated at more than 10,000 in 1989 have also been included, wherever government and census information supports the data. However, because of absence of government data and published census information, it has not been possible to plot *every* village in this category.

All population projections are estimates for 1989, based on the 1981 census figures. Estimated growth, based on the compound annual rate of growth from 1971 to 1981, has been used to arrive at the estimated populations for 1989. Only for Assam has the 1989 projection been based on the 1961-71 growth rate. For the state of Sikkim, which joined the Union of India in 1975, India's average growth rate has been used to calculate the projected population.

The colour scheme is an additional indicator of the rural or urban base of a particular state. The density of rural population by district has been estimated for 1989, again using estimated growth based on the compound annual rate of growth from 1971 to 1981. The editors have used district data for density, as statistics for all *taluks* were not available.

The Census of India classifies all towns with populations over 100,000 as Class I towns. In this atlas, the information regarding Class I towns has been further divided into four categories on the basis of population to provide a more accurate picture of the urban population in each district. All towns with populations over 250,000 are also listed.

4. The Transport and Tourism map shows all national highways, major roads, major railways, as well as all ports officially classified as major and minor. Road and railway links to important tourist destinations have also been included. A separate map of India shows the location of all civil airports.

All places of tourist interest recognized by the Government of India's Department of Tourism have been indicated in large type. Towns shown in smaller type are either road or railway junctions. Tourist centres have been broadly classified into archaeological sites, which include sites of ruins, excavations etc.; historical sites which include those of important battles and other events, old monuments, palaces and forts; religious centres which cover shrines of all faiths, ashrams etc.; hill stations, which are summer holiday resorts in the hills; holiday resorts, which include holiday facilities by the side of parks, reservoirs, hot springs etc.; wildlife sanctuaries which include national parks and tiger projects; the important beaches; and lakes or reservoirs which include waterfalls and other water bodies. However, these classifications at times overlap.

5. The Agriculture map shows the most important crop (based on annual production) grown in each district. A distinctive pattern of crop belts is obtained by the effective use of colour. Districts which contribute the most to the total production in the state of a particular crop are shown in darker shades of a colour. Districts with a lighter shade of colour contribute less to total state production of the crop.

Any other important crops grown in a particular *taluk* are shown on the map with symbols. Where *taluk*-wise information has not been available for other important crops, district-wise information is given.

This map also shows irrigated areas in each district and names the existing irrigation projects and those under construction.

6. The Industries and Markets map locates every important industrial centre in the state. These are the centres which have major industrial units with sales of over Rs 10 million each. Centres where major manufacturing projects with an investment of more than Rs 50 million were still in the process of being implemented in 1985 have also been included in this category.

The major industrial centres shown in this map are indicated by a prominent symbol. These centres have virtually *all* the categories of industry found in scattered locations elsewhere in the state.

The *Annual Survey of Industries* has listed twenty-four broad classifications of industries in the country. These classifications have been grouped into twelve categories in the industrial maps as well as in the tables at the end of the atlas. In this grouping, the following should be noted:

(i) *Beverage and tobacco products* includes alcohol and allied products, tea and coffee products, cigarettes and other tobacco products.

(ii) *Chemical products and pharmaceuticals* includes all basic chemicals and their products, petroleum and its products, all medicines and allied products, paints and inks.

(iii) *Food products* includes processed food.

(iv) *Leather, rubber and plastic products* includes all leather, rubber and plastic products.

(v) *Textile industry* includes cotton, wool, jute and synthetic textile production as well as garment manufacture using these materials.

(vi) *Electrical machinery* includes cables, wires, switches, relays, batteries, televisions, computers, calculators, radios and other communication equipment, as well as heavy electrical machinery.
(vii) *Metal products* includes all metal products and machinery made of metal.
(viii) *Non-electrical machinery* includes watches, typewriters and other light machinery which do not need electricity, and which have not been included in categories (vii) and (viii).
(ix) *Non-metallic products* includes cement, other allied products, pearls and precious stones, porcelain, sanitaryware, glass etc.
(x) *Paper products* includes all types of paper and its products, stationery items, printing and publishing.
(xi) *Transport equipment* includes all transport vehicles (including tractors).
(xii) *Wood products* includes all furniture etc.

Since much of Indian industry is urban-based, and urban areas are usually the better markets for consumer products, the district-wise market potential shown on this map is a reflection of urban buying potential. Hindustan Thompson Associates have arrived at separate market potential indices for rural and urban areas, and R.K. Swamy Advertising Associates for a combined district market, which emphasizes rural market indicators. Based on the indicators used by both these estimates and additional indicators considered valid by the editors, a district-wise market profile for 1989 has been developed for these maps. This is perhaps a truer indication of each district's potential. The indicators taken into account, using projected data for 1989, are as follows:

Area, number of households, population, population growth rate, sex ratio, density of population, male literacy, female literacy, urbanisation, workforce, number of traders, bank officers per 100,000 population, per capita bank credit to agriculture, per capita bank credit to industries, total cropped area, production of major crops, number of motor vehicles, post offices per 100,000 population, circulation of newspapers, cinema houses per 100,000 population, and number of radio and television sets.

7. In the Minerals map, mineral production in each state is plotted by *taluk*. Only mining centres which are nationally important have been named, although production in other areas may be locally significant.

8. The Economic Development map estimates the economic development of each district for 1989 based on projections of the growth rate over the previous ten years of the following indicators:

Per capita value of output of major crops, per capita bank credit to agriculture, number of mining and factory workers per 100,000 population, number of households of factory workers per 100,000 population, per capita bank credit for manufacturing sector, per capita bank deposits, per capita bank credit to services, literacy and urbanization.

The map uses a graded colour scheme by which economically developed areas are shown in shades of green, and economically underdeveloped areas in shades ranging from yellow to red. This colour scheme enables the development in each state to be understood at a glance. Information is also provided about districts which have been identified by the National Committee on the Development of Backward Areas as *Backward Districts*.

9. The Mass Communication map provides information on radio and television coverage in each state. For television coverage, the *area* reached by each television centre is indicated by the diameter of the circle centered on a particular station, and the *population covered* is indicated by the different shades used for each circle. For radio coverage, the *range* of each station in the four cardinal directions is shown by arcs. The population covered by these radio stations may be estimated by studying the extent of these arcs in conjunction with the Population map of each state. Where the scales are different, some calculation will be necessary to arrive at the population figure.

The map also includes a list of all cities where 100 or more periodicals are published.

Maps of India

In addition to state-wise information, this atlas contains eighteen introductory maps of India and two pages of diagrams. These provide additional information about some of the subjects shown in detail for each state.

For instance, the Climate and Soils maps, taken together, supplement, state-wise, the information given in the Agriculture map. The Power Generation map includes *all* existing power projects as well as those under construction. This map could be used to supplement the information in the Agriculture or Industries map, which in turn would provide further indicators to the map on Economic Development. The maps on Religion, Literacy and Workforce are district-wise, and supplement the information provided on the Population map of each state or union territory. Infrastructure Development is mapped at the district level, and gives information about the basic infrastructural amenities in the villages, the index being arrived at on the basis of the following parameters:

Railway station within 5 km; road and bus stop within 2 km; primary and middle schools within 2 km; high school within 5 km; dispensaries and health centres within 2 km; hospital within 5 km; fertilizer depots, seed stores, pump repair shops, warehousing and veterinary dispensaries within 5 km; credit cooperatives and banks within 5 km; post offices within 2 km; electricity and water supply within the village.

Of particular interest in this section of the atlas are two pages of diagrams which provide a comparison of the area, population and income of the different states and union territories in India, and of the population and area of selected countries in the rest of the world.

Tables and Index

The five tables at the end of the atlas supplement the information found on the maps. The tables provide information about the average rainfall and temperature in 212 centres; male and female as well as rural and urban populations; the area and production of 14 major crops; the annual production of all minerals found in India; and all towns which have one or more of the 12 industries classified. This information is based on the 1981 district boundaries in all cases. If a district does not appear in the Agriculture or Minerals table, it is because the output is either negligible or non-existent, or because the data was not available.

The atlas concludes with a comprehensive index of every town, village and physical feature marked on the maps and includes over 12,000 entries.

We thank the following organizations whose material formed our primary sources:

Census of India
Centre for Monitoring Indian Economy
Department of Agriculture and Cooperation
Department of Statistics, Ministry of Planning
Department of Tourism
Meteorological Department
Ministry of Information and Broadcasting
Ministry of Industry and Company Affairs
National Atlas and Thematic Mapping Organization
Survey of India.

The spellings in this atlas are in accordance with those used by the Survey of India.

Madras/Delhi
September 1990

India

This section comprises 18 maps and five diagrams. They present India at a glance, providing an objective view of the country's topography, federal structure, human habitation and infrastructural development, climate, religion, literacy, workforce and communication routes. The content is arranged on these maps in such a manner as to provide the user with ready information on the country.

Included in this section are five diagrams that have been drawn so as to show information in proportion to the actual data. Two diagrams are comparative statements of the Area and Population of India and the countries of the world. The other three diagrams are comparative statements of the Area, Population and Income of the states of India.

		Page
Physical	...	2
Political	...	3
India and the World		
Area	...	4a
Population	...	4b
Climate		
Annual Rainfall	...	5a
Annual Temperature	...	5b
Soils	...	6
Inset: Major Crops		
Power Projects	...	7
Inset: Per capita Power Generation		
Power Generation	...	8
Inset: Villages Electrified		
Infrastructure Development	...	9
Inset: State—Infrastructure Development		
Religion	...	10
Literacy	...	11
Inset: State—Literacy		
Workforce	...	12
Inset: Industrial Workers		
Air and Sea Routes	...	13
Area, Population & Income		
Comparative Area	...	14a
Comparative Population	...	14b
Comparative Income	...	14c

Note:

The maps of India in this section are on a Lambert azimuthal equal area projection and are in three scales: the full page map, 1:15,000,000 (1 cm = 150 kms); the half page map, 1:21,000,000 (1 cm = 210 kms); and the inset map, 1:350,000,000 (1 cm = 350 kms). The Survey of India approved latitudes and longitudes appear only on the Political map in this section.

INDIA

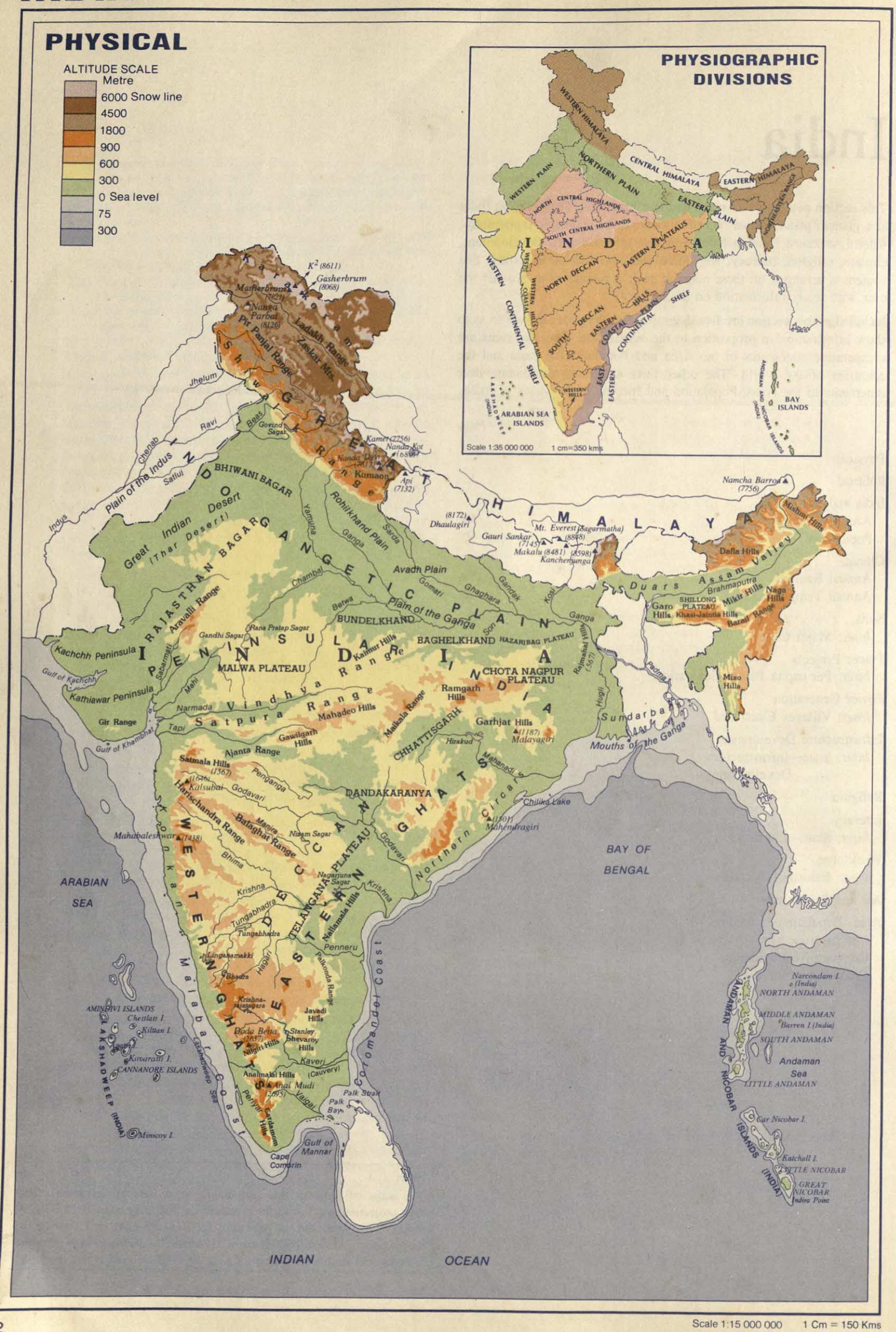
PHYSICAL
ALTITUDE SCALE
Metre
6000 Snow line
4500
1800
900
600
300
0 Sea level
75
300
PHYSIOGRAPHIC DIVISIONS
WESTERN HIMALAYA
NORTHERN PLAIN
CENTRAL HIMALAYA
EASTERN HIMALAYA
WESTERN PLAIN
NORTH CENTRAL HIGHLANDS
EASTERN PLAIN
SOUTH CENTRAL HIGHLANDS
I N D I A
EASTERN PLATEAUS
NORTH DECCAN
WESTERN CONTINENTAL SHELF
SOUTH DECCAN
EASTERN CONTINENTAL SHELF
ARABIAN SEA ISLANDS
BAY ISLANDS
Scale 1:35 000 000
1 cm=350 kms
K2 (8611)
Gasherbrum (8068)
Nanga Parbat (8126)
Pir Panjal Range
Zaskar Mts.
Ladakh Range
Jhelum
Ravi
Chenab
Beas
Sutlej
Indus
Plain of the Indus
Great Indian Desert (Thar Desert)
BHIWANI BAGAR
RAJASTHAN BAGAR
Aravalli Range
Kamet (7756)
Nanda Devi
Kumaon Range
Api (7132)
Dhaulagiri (8172)
Mt. Everest (Sagarmatha) (8848)
Gauri Sankar (7145)
Makalu (8481)
Kanchenjunga (8598)
Namcha Barwa (7756)
Mishmi Hills
Dafla Hills
Rohilkhand Plain
Yamuna
Ganga
Sarda
Avadh Plain
Gomati
Ghaghara
Gandak
Kosi
Chambal
Betwa
Son
Plain of the Ganga
GANGETIC PLAIN
Duars
Assam Valley
Brahmaputra
Naga Hills
Mikir Hills
SHILLONG PLATEAU
Garo Hills
Khasi-Jaintia Hills
Barail Range
Mizo Hills
Padma
Hugli
Sundarbans
Mouths of the Ganga
BUNDELKHAND
BAGHELKHAND
HAZARIBAG PLATEAU
Rajmahal Hills (567)
Kaimur Hills
Gandhi Sagar
Rana Pratap Sagar
Sabarmati
Mahi
MALWA PLATEAU
Kachchh Peninsula
Gulf of Kachchh
Kathiawar Peninsula
Gir Range
Gulf of Khambhat
Narmada
Tapi
Vindhya Range
Satpura Range
Mahadeo Hills
Maikala Range
CHOTA NAGPUR PLATEAU
Ramgarh Hills
Garhjat Hills (1187)
Malayagiri
Hirakud
CHHATTISGARH
Mahanadi
Gaviilgarh Hills
Ajanta Range
Satmala Hills (1567)
Kalsubai (1646)
Penganga
Godavari
Harischandra Range
Balaghat Range
Manjra
Nizam Sagar
DANDAKARANYA
Chilka Lake
Mahendragiri (1501)
Northern Circars
EASTERN GHATS
Mahabaleshwar (1438)
WESTERN GHATS
Konkan
Malabar Coast
Bhima
Krishna
Nagarjuna Sagar
TELANGANA PLATEAU
Nallamala Hills
Tungabhadra
Penneru
Palkonda Range
Hesgi
Lingasugur
Bhima
Krishna-Musagara
Javadi Hills
Doda Betta (2637)
Nilgiri Hills
Stanley
Shevaroy Hills
Kaveri (Cauvery)
Anaimalai Hills
Anai Mudi (2695)
Vaigai
Periyar Hills
Cardamom
Palk Strait
Palk Bay
Gulf of Mannar
Cape Comorin
Coromandel Coast
Lakshadweep Sea
AMINDIVI ISLANDS
Chettlat I.
Kiltan I.
Kavaratti I.
CANNANORE ISLANDS
LAKSHADWEEP (INDIA)
Minicoy I.
ARABIAN SEA
BAY OF BENGAL
INDIAN OCEAN
Narcondam I. (India)
NORTH ANDAMAN
MIDDLE ANDAMAN
Barren I. (India)
SOUTH ANDAMAN
Andaman Sea
LITTLE ANDAMAN
ANDAMAN AND NICOBAR ISLANDS (INDIA)
Car Nicobar I.
Katchall I.
LITTLE NICOBAR
GREAT NICOBAR
Indira Point
Scale 1:15 000 000
1 Cm = 150 Kms

POLITICAL

International Boundary
State Boundary
Country Capital
State Headquarters

SOME INDIAN STATES ARE AS BIG AS SOME COUNTRIES IN AREA BUT NOTE THE COMPARATIVE POPULATION

STATES	AREA (thousand sq kms)	POPULATION 1981 (m)	COUNTRIES	AREA (thousand sq kms)	POPULATION 1981 (m)
1. Madhya Pradesh	443.4	52.2	Sweden	449.9	8.3
2. Rajasthan	342.2	34.3	Norway	324.2	4.1
3. Maharashtra	307.7	62.8	Poland	312.6	35.9
4. Uttar Pradesh	294.4	110.9	Italy	301.2	56.2
5. Karnataka	191.8	37.1	Syria	185	9.3
6. Bihar	173.9	69.9	Uruguay	176.2	2.9
7. Orissa	155.7	26.4	Tunisia	164	6.9
8. Tamil Nadu	130.1	48.4	Greece	131.9	9.7
9. West Bengal	88.7	54.6	Austria	84	7.5

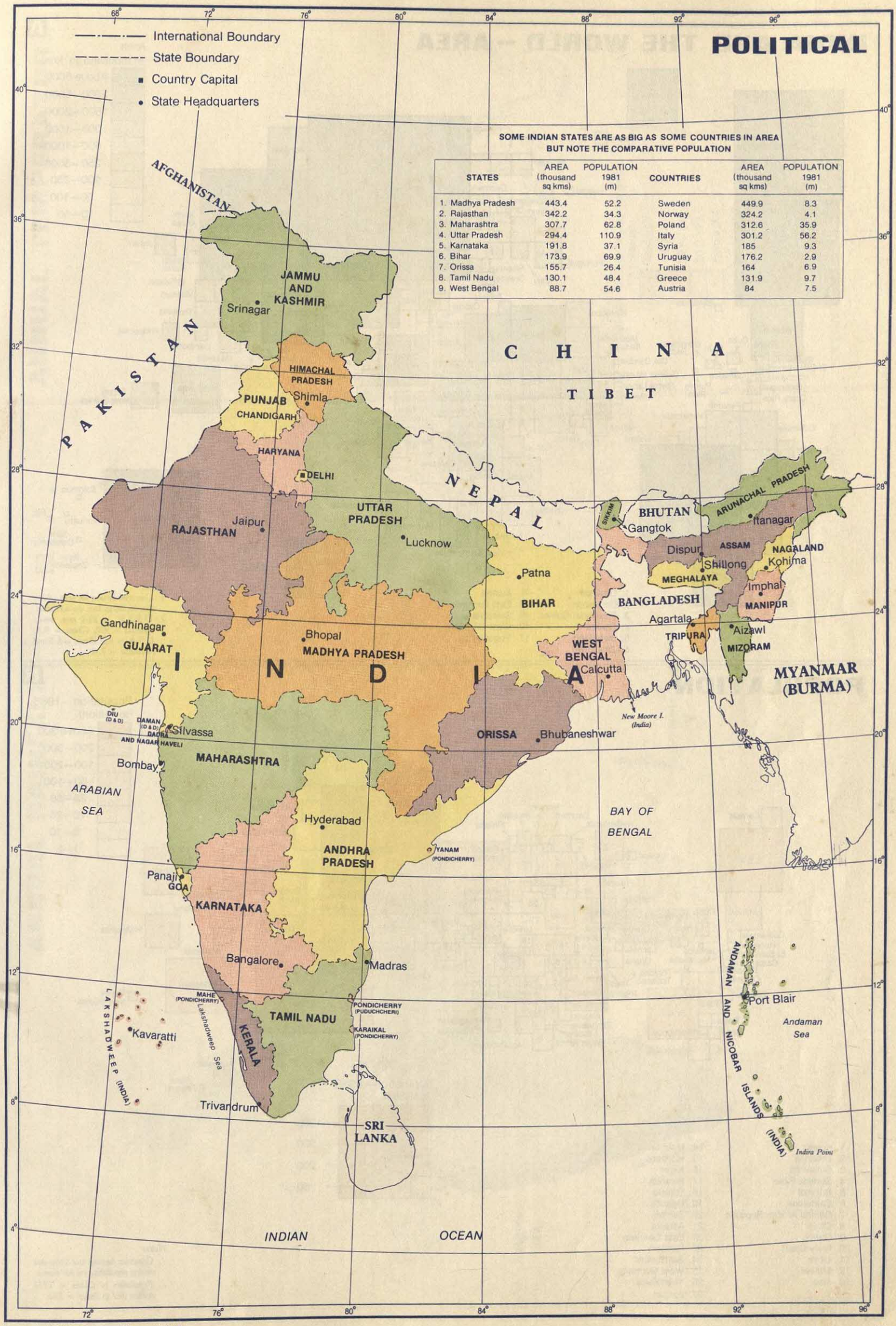

Scale 1:15 000 000 1 Cm = 150 Kms

INDIA AND THE WORLD – AREA

A

Area
(in thousand sq. kms.)

- Above 5000
- 2000–5000
- 1500–2000
- 1000–1500
- 500–1000
- 250–5000
- 100–250
- 50–100
- 10–50

Canada, U.S.A., Greenland, Iceland, Norway, Swedan, Finland, U.K., Ireland, Netherlands, Belgium, Denmark, France, Spain, Portugal, Italy, Albania, Greece, Poland, Czechoslovakia, Hungary, Romania, Bulgaria, U.S.S.R., Mongolia, China, North Korea, South Korea, Japan, Taiwan, Vietnam, Thailand, Philippines, Cambodia, Laos, Malaysia, Indonesia, Papua New Guinea, Bhutan, Nepal, Bangladesh, India, Pakistan, Afghanistan, Iran, Iraq, Turkey, Syria, Cyprus, Israel, Jordan, Saudi Arabia, Kuwait, Qatar, U.A.E., Oman, Yemen, Sri Lanka, Myanmar, Tunisia, Morocco, Algeria, Libya, Egypt, Mauritinia, Senegal, The Gambia, Guinea Bissau, Sierra Leone, Liberia, Mali, Burkina Faso, Niger, Chad, Sudan, Central African Republic, Ivory Coast, Nigeria, Ghana, Togo, Benin, Gabon, Rwanda, Burundi, Congo, Zaire, Ethiopia, Uganda, Djibouti, Kenya, Somalia, Tanzania, Malawi, Angola, Zambia, Namibia, Lesotho, Botswana, South Africa, Mozambique, Madagascar, Mexico, Belize, Guatemala, El Salvador, Honduras, Nicaragua, Costa Rica, Panama, Cuba, Haiti, Dominican Rep., Jamaica, Puerto Rico, Bahamas, Colombia, Venezuela, Ecuador, Guyana, Suriname, Fr. Guiana, Peru, Brazil, Bolivia, Paraguay, Chile, Uruguay, Argentina, Australia, Solomon Is., Vanuatu, Fiji, New Caledonia, New Zealand

4500
3000
1500

1. Lebanon
2. Cameroon
3. Equatorial Guinea
4. Guinea
5. Swaziland
6. Zimbabwe
7. Austria
8. East Germany
9. Switzerland
10. West Germany
11. Yugoslavia

Note:
1. Countries having an area of less than 10,000 sq. kms. are not shown.
2. U.S.S.R. = 22.4 msq. kms.; Canada = 9.9; China = 9.5; U.S.A. = 9.3; Brazil = 8.5 and Australia = 7.6.

POPULATION

B

Population – 1988
(in million)

- Above 300
- 200–300
- 100–200
- 50–100
- 25–50
- 10–25
- 5–10
- 1–5

Canada, U.S.A., Mexico, Cuba, Haiti, Dominican Rep., Guatemala, Honduras, El Salvador, Jamaica, Nicaragua, Costa Rica, Panama, Trinidad & Tobacco, Colombia, Venezuela, Ecuador, Peru, Brazil, Bolivia, Paraguay, Chile, Argentina, U.K., Ireland, Netherlands, Belgium, Denmark, Norway, Swedan, Finland, France, Portugal, Spain, Italy, Austria, Poland, Czechoslovakia, U.S.S.R., Romania, Bulgaria, Greece, Turkey, Israel, Syria, Iraq, Iran, Saudi Arabia, U.A.E., Oman, Ethiopia, Sudan, Egypt, Somalia, Kenya, Tanzania, Madagascar, Mauritius, Mozambique, Zimbabwe, Lesotho, South Africa, Namibia, Angola, Zaire, Congo, Benin, Togo, Nigeria, Ghana, Sierra Leone, Liberia, Senegal, Guinea, Pakistan, Afghanistan, China, North Korea, South Korea, Taiwan, Vietnam, Mongolia, Bhutan, Nepal, Bangla-desh, India, Laos, Cambodia, Thailand, Myanmar, Sri Lanka, Japan, Philippines, Malaysia, Indonesia, Papua New Guinea, Australia, New Zealand

Population – 1988
(in million)

1000
300
200
50

1. Kuwait
2. Lebanon
3. Botswana
4. Burkina Faso
5. Burundi
6. Cameroon
7. Central African Republic
8. Chad
9. Gabon
10. Ivory Coast
11. Libya
12. Malawi
13. Mali
14. Mauritania
15. Morocco
16. Niger
17. Rwanda
18. Tunisia
19. Uganda
20. Zambia
21. Albania
22. East Germany
23. Hungary
24. Switzerland
25. West Germany
26. Yugoslavia
27. Jordan

Note:
1. Countries having less than one million population are not shown.
2. Population in China = 1072 million and in India = 792.

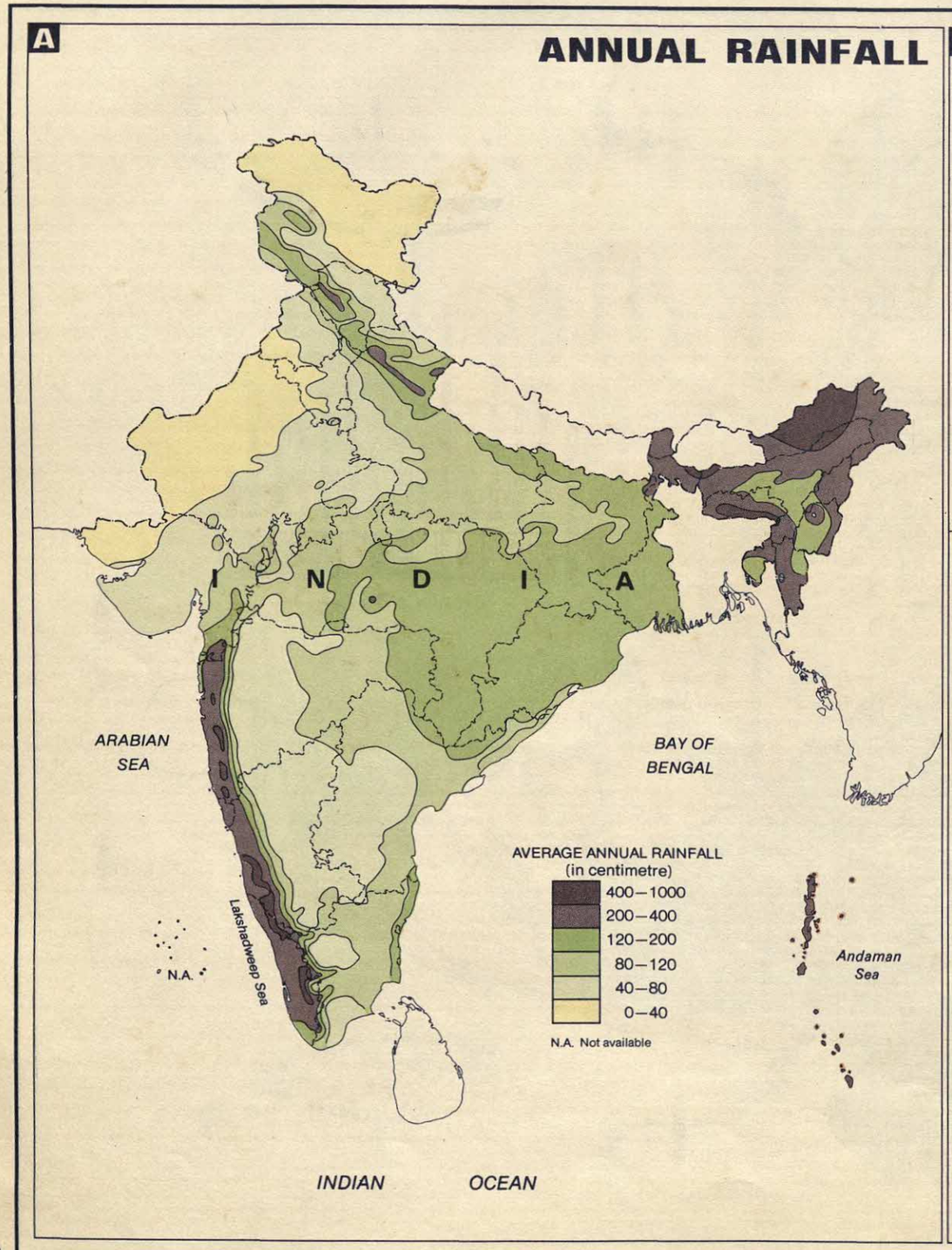

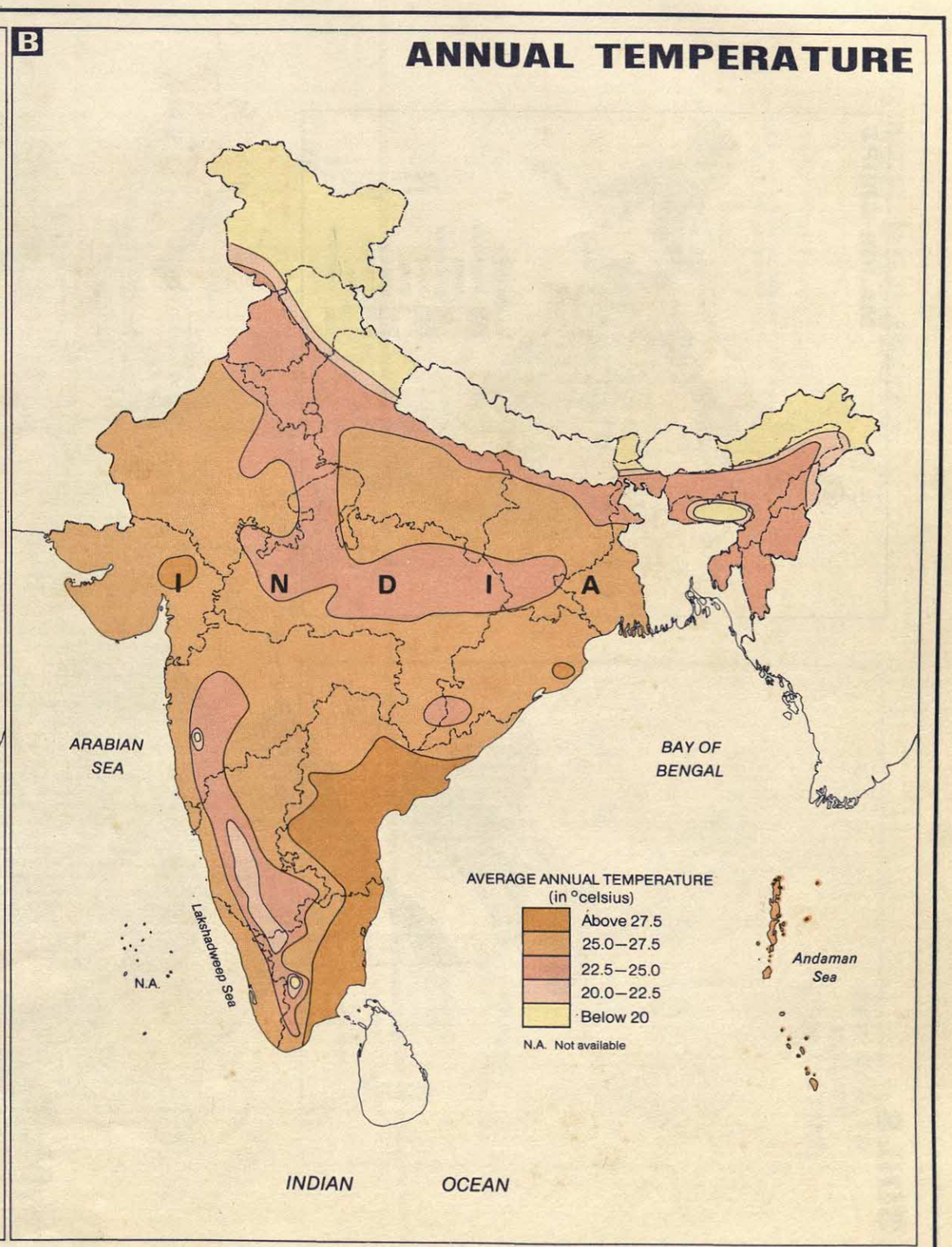

Scale 1:21 000 000 1 Cm = 210 Kms

SOILS

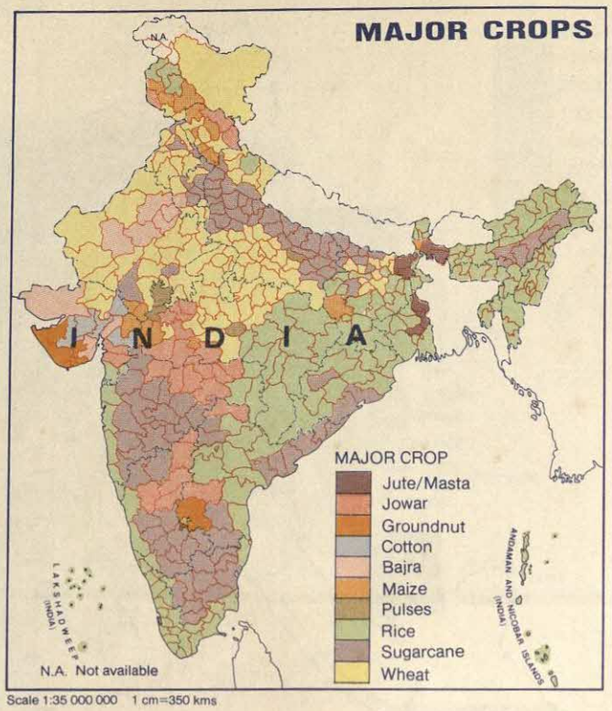

I N D I A

ARABIAN SEA

SOIL CLASSIFICATION

- Red sandy soils
- Red loamy soils
- Red and Yellow soils
- Laterite soils
- Sub-Montane soils
- Desert soils
- Grey and Brown soils
- Black soils
- Mixed Red and Black soils
- Mountain soils
- Alluvial soils
- Terai soils
- Skeletal soils
- Glacier

LAKSHADWEEP (INDIA)

ANDAMAN AND NICOBAR ISLANDS (INDIA)

Andaman Sea

Indira Point

INDIAN OCEAN

Scale 1:15 000 000 1 Cm = 150 Kms

POWER PROJECTS

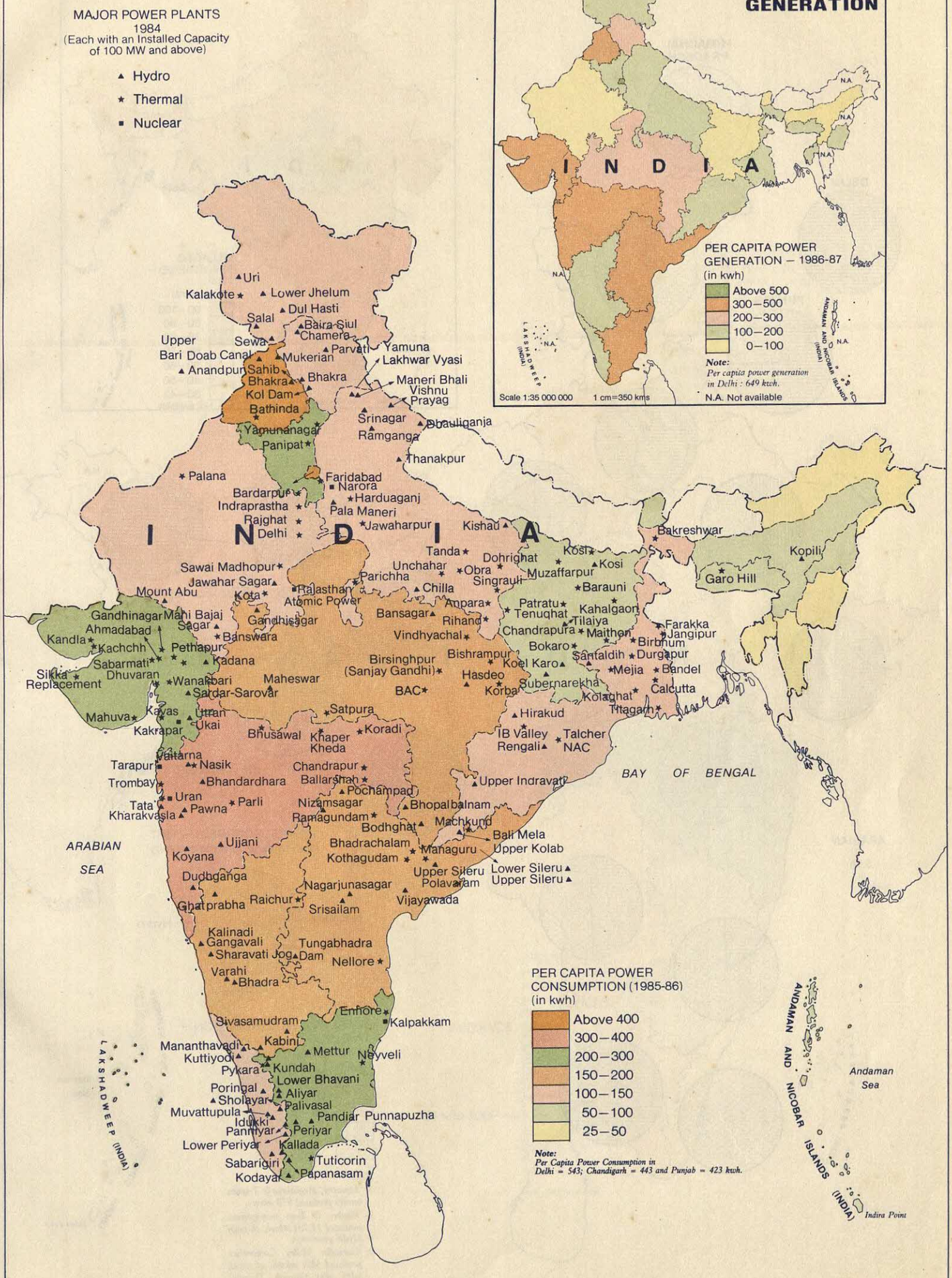

Scale 1:15 000 000 1 Cm = 150 Kms

POWER GENERATION

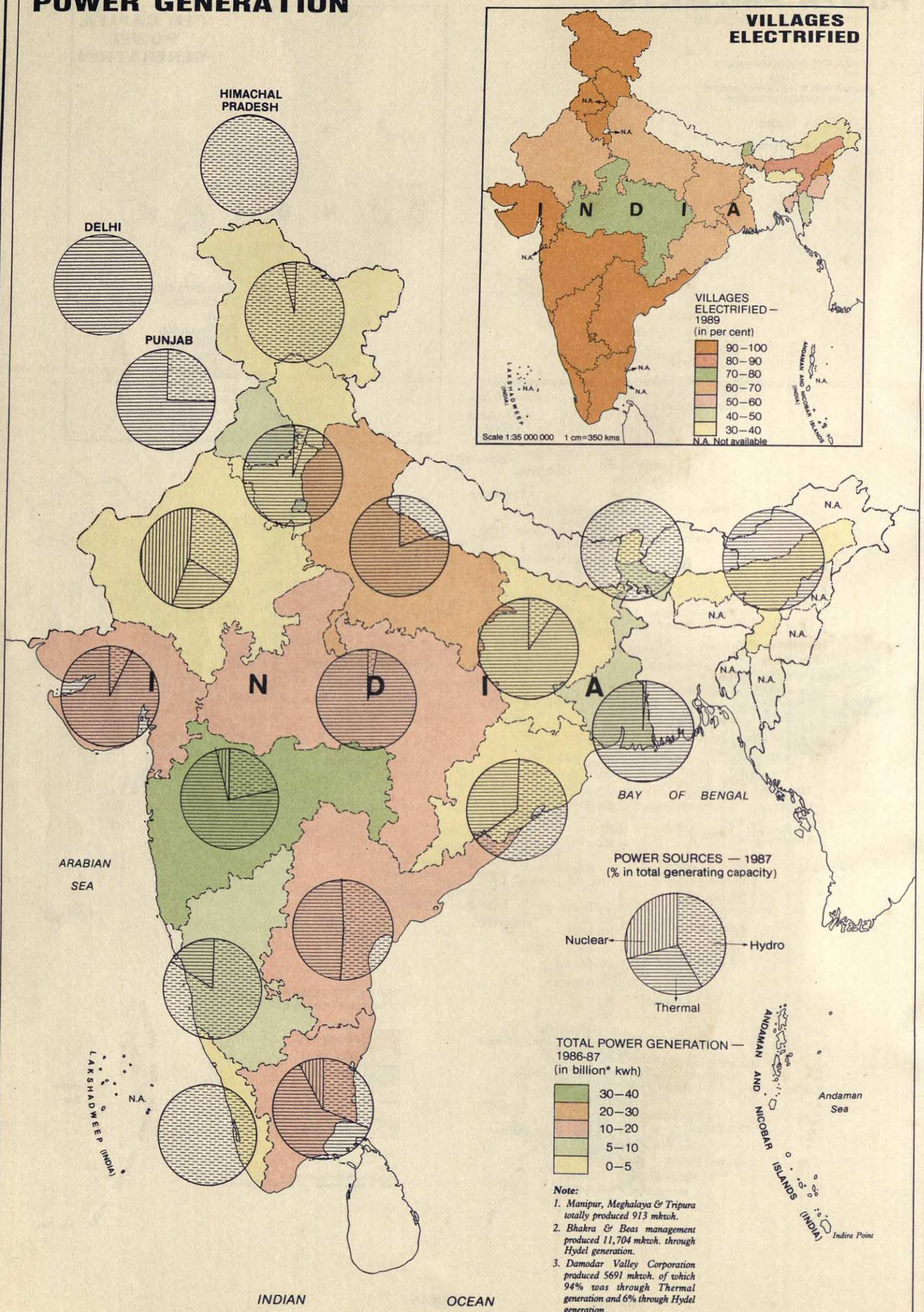

Note:

1. *Manipur, Meghalaya & Tripura totally produced 913 mkwh.*
2. *Bhakra & Beas management produced 11,704 mkwh. through Hydel generation.*
3. *Damodar Valley Corporation produced 5691 mkwh. of which 94% was through Thermal generation and 6% through Hydel generation.*

★ *a million million*

N.A. Not available

Scale 1:15 000 000 1 Cm = 150 Kms

INFRASTRUCTURE DEVELOPMENT

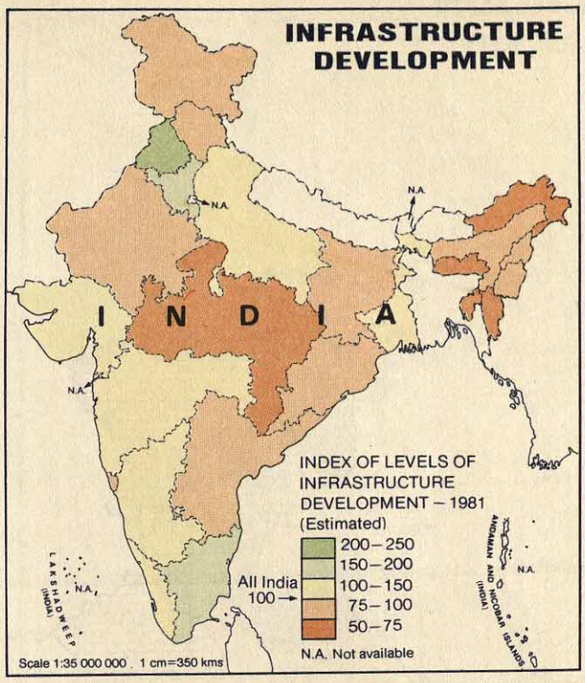

Scale 1:15 000 000 1 Cm = 150 Kms

RELIGION

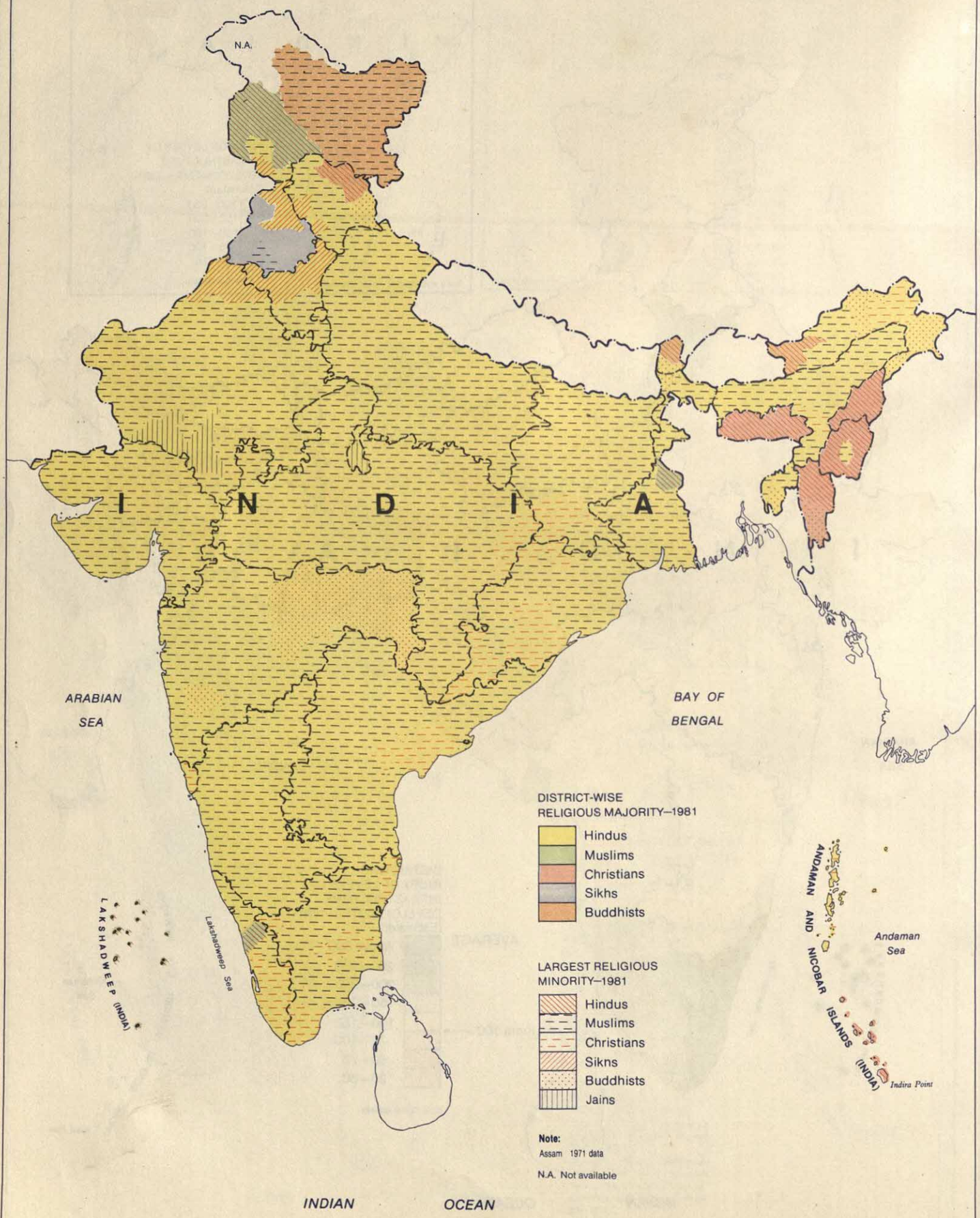

Scale 1:15 000 000 1 Cm = 150 Kms

LITERACY

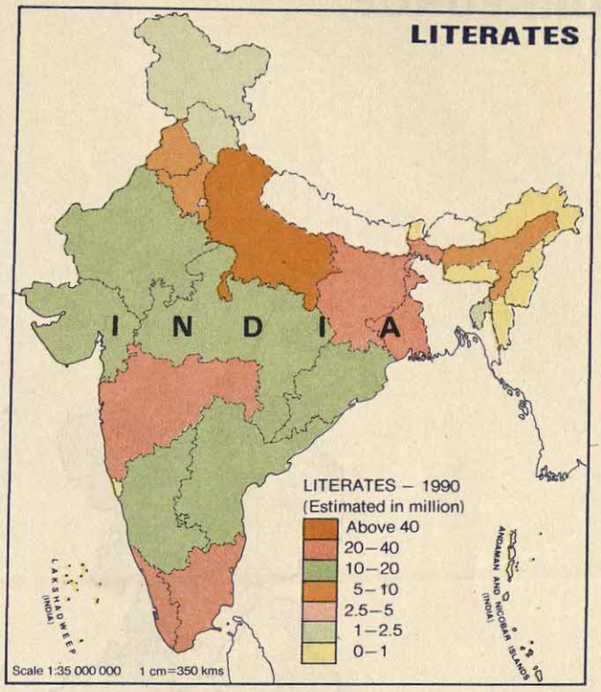

N.A.

N.A.

I N D I A

ARABIAN SEA

BAY OF BENGAL

DISTRICTWISE LITERACY
(Estimated in per cent – 1990)

80–100
70–80
60–70
50–60
40–50
30–40
20–30
10–20

N.A. Not available

LAKSHADWEEP (INDIA)

Lakshadweep Sea

ANDAMAN AND NICOBAR ISLANDS (INDIA)

Andaman Sea

Indira Point

INDIAN OCEAN

Scale 1:15 000 000 1 Cm = 150 Kms

WORKFORCE

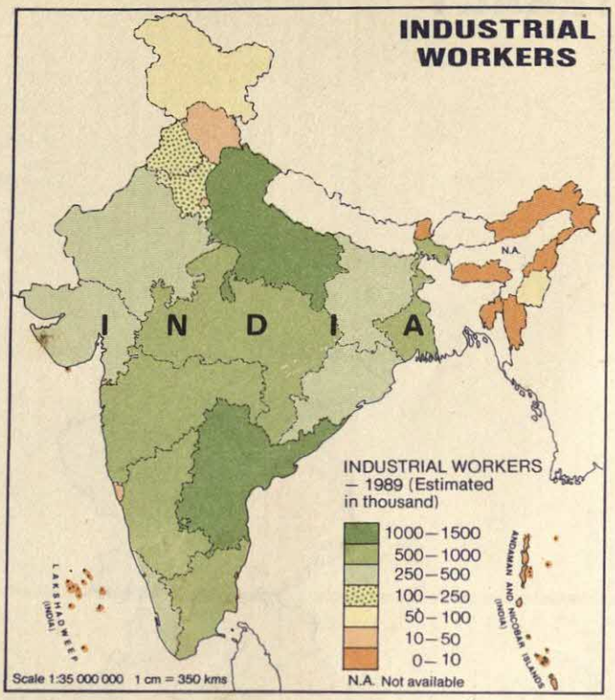

ARABIAN SEA

BAY OF BENGAL

DISTRICT-WISE WORKERS AS PERCENTAGE OF POPULATION (Estimated 1989)

- 50–60
- 40–50
- 35–40
- 30–35
- 25–30
- 20–25
- 15–20

N.A. Not available

LAKSHADWEEP (INDIA)

Lakshadweep Sea

ANDAMAN AND NICOBAR ISLANDS (INDIA)

Andaman Sea

Indira Point

INDIAN OCEAN

Scale 1:15 000 000 1 Cm = 150 Kms

AIR AND SEA ROUTES

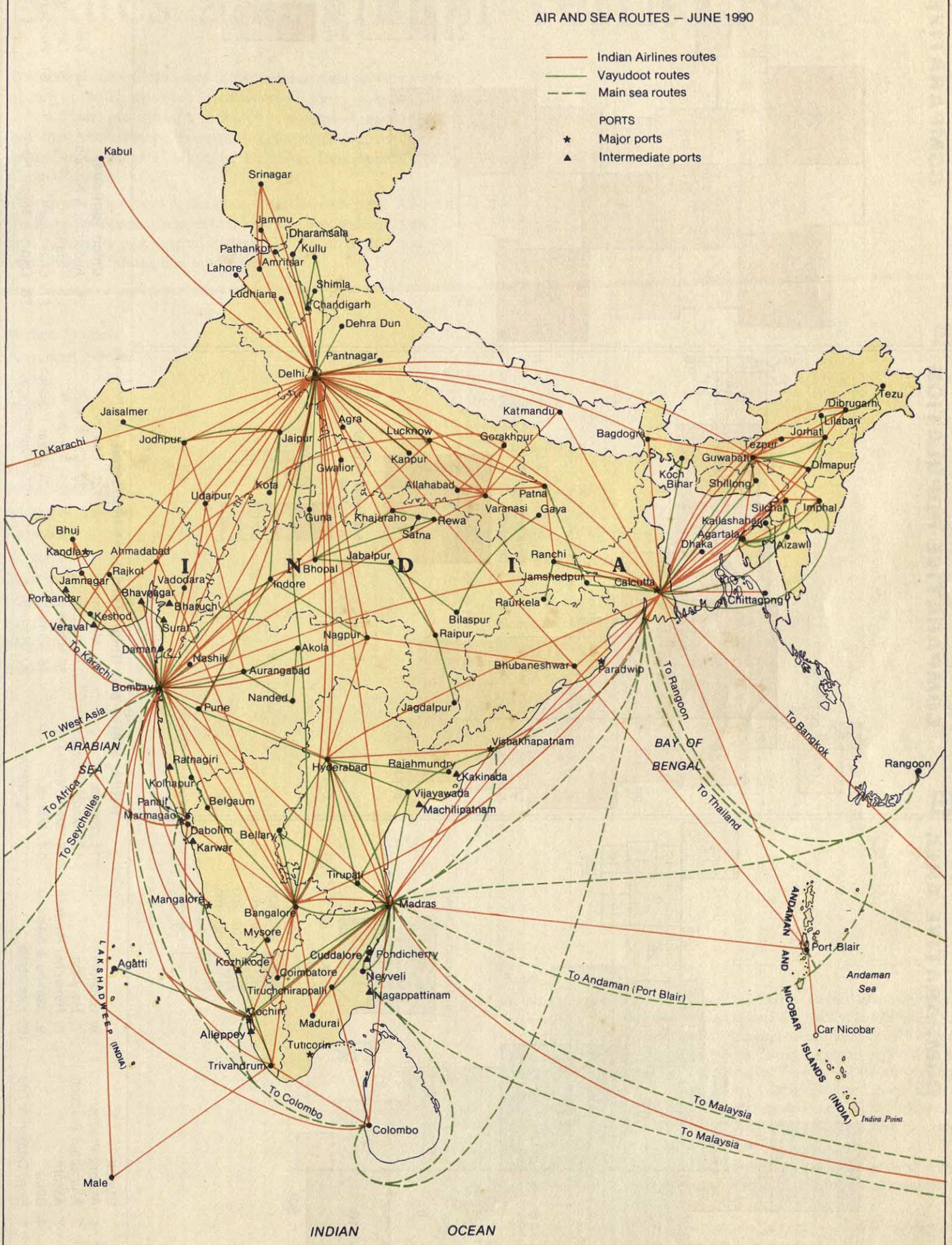

Scale 1:15 000 000 1 Cm = 150 Kms

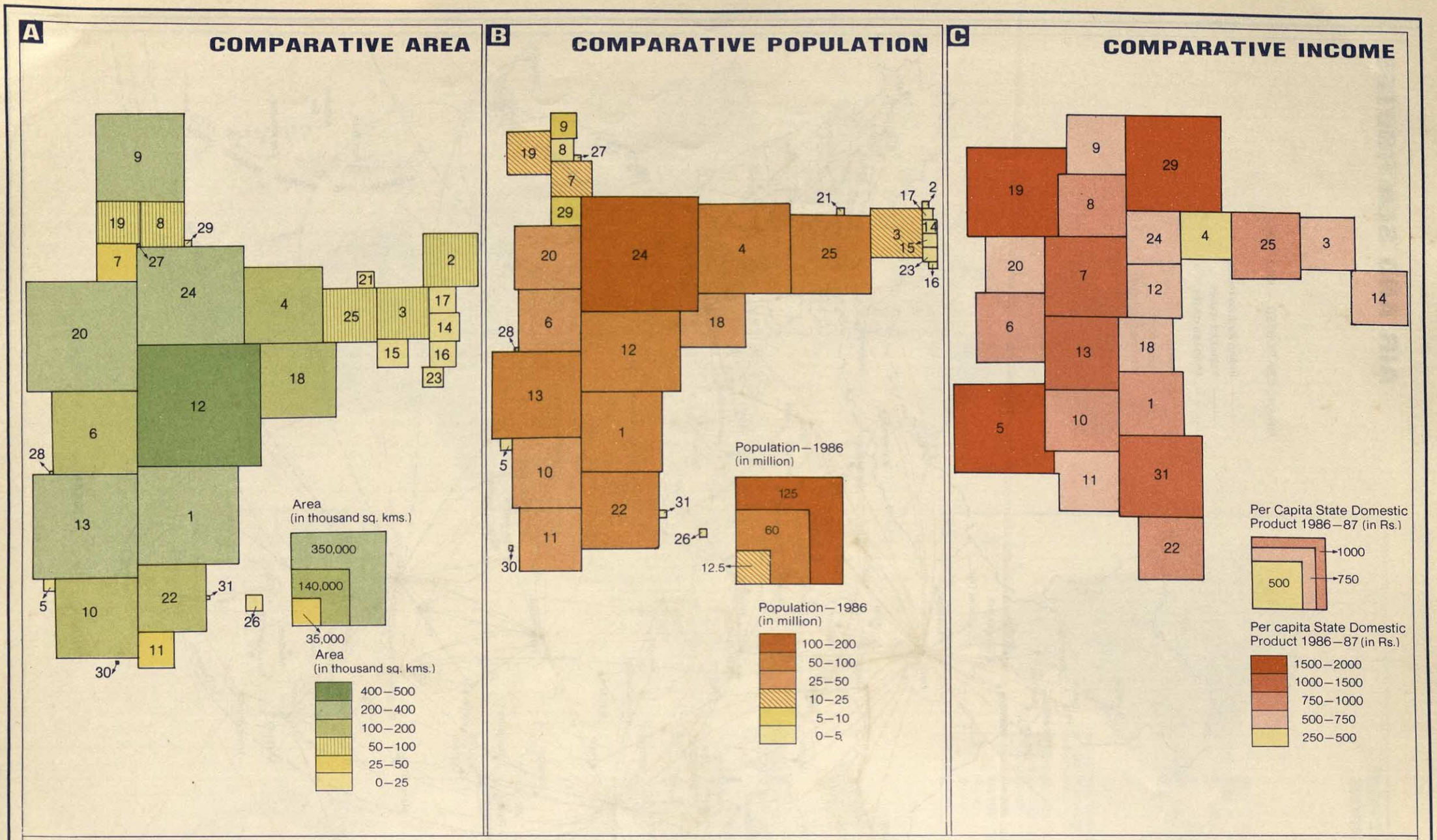

INDIA: States and Union Territories numbered on the map

States

1. Andhra Pradesh
2. Arunachal Pradesh
3. Assam
4. Bihar
5. Goa, Daman & Diu
6. Gujarat
7. Haryana
8. Himachal Pradesh
9. Jammu & Kashmir
10. Karnataka
11. Kerala
12. Madhya Pradesh
13. Maharashtra
14. Manipur
15. Meghalaya
16. Mizoram
17. Nagaland
18. Orissa
19. Punjab
20. Rajasthan
21. Sikkim
22. Tamil Nadu
23. Tripura
24. Uttar Pradesh
25. West Bengal

Union Territories

26. Andaman & Nicobar Islands
27. Chandigarh
28. Dadra & Nagar Haveli
29. Delhi
30. Lakshadweep
31. Pondicherry

States and Union Territories

This section consists of a series of 230 thematic maps providing a detailed picture of the 25 states and seven union territories in India. The maps for each state provide information on nine subjects, namely, Physical Features, Administration, Population, Transport & Tourism, Agriculture, Industries & Markets, Minerals, Economic Development and Mass Communication.

The maps are arranged in the same order for each state. All locations marked on the maps in this section have also been indexed with a cross-grid number for easy reference. The maps are up to date and give the user access to information at a glance.

		Page
Andhra Pradesh	...	16-23
Arunachal Pradesh	...	24-25
Assam	...	26-30
Bihar	...	31-40
Goa	...	41-42
Gujarat	...	43-49
Haryana	...	50-53
Himachal Pradesh	...	54-57
Jammu & Kashmir	...	58-62
Karnataka	...	63-70
Kerala	...	71-75
Madhya Pradesh	...	76-83
Maharashtra	...	84-91
Manipur	...	92-93
Meghalaya	...	94-95
Mizoram	...	96-97
Nagaland	...	98-99
Orissa	...	100-106
Punjab	...	107-110
Rajasthan	...	111-117
Sikkim	...	118-119
Tamil Nadu	...	120-127
Tripura	...	128-129
Uttar Pradesh	...	130-138
West Bengal	...	139-147
Andaman & Nicobar Islands	...	148a
Lakshadweep	...	148b
Chandigarh	...	149a
Dadra & Nagar Haveli	...	149b
Daman & Diu	...	149c
Delhi	...	150
Pondicherry	...	151

Note:

In this section, most of the data used is based on Census 1981 when there were 412 districts. The maps, however, show the districts as they existed at the end of 1989, when there were 449 districts (442 districts for which boundaries were available are shown on the maps; district boundaries for five districts in Uttar Pradesh and one each in Arunachal Pradesh and Assam were not available at the time of printing). All information published in this section is in accordance with data published by official sources and which was available with us as on 1.1.1990. Where no data was available, it has been indicated by N.A. (Data Not Available).

The maps in this section have been drawn to different scales and these scales are indicated on the respective maps. The projection used for all these maps is International (Polyconic).

The Survey of India approved latitudes and longitudes appear on all maps in this section for which permission has been granted.

ANDHRA PRADESH

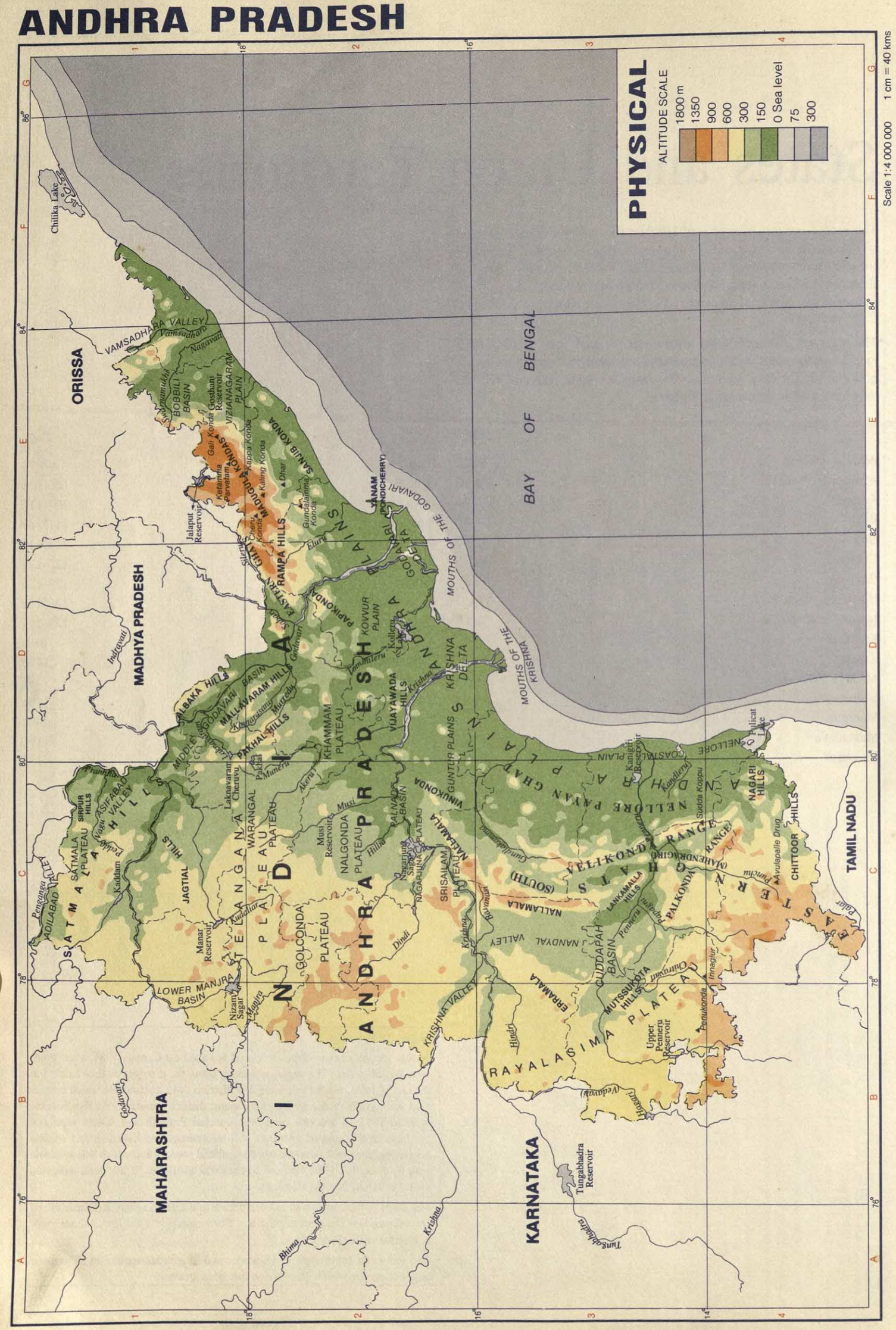

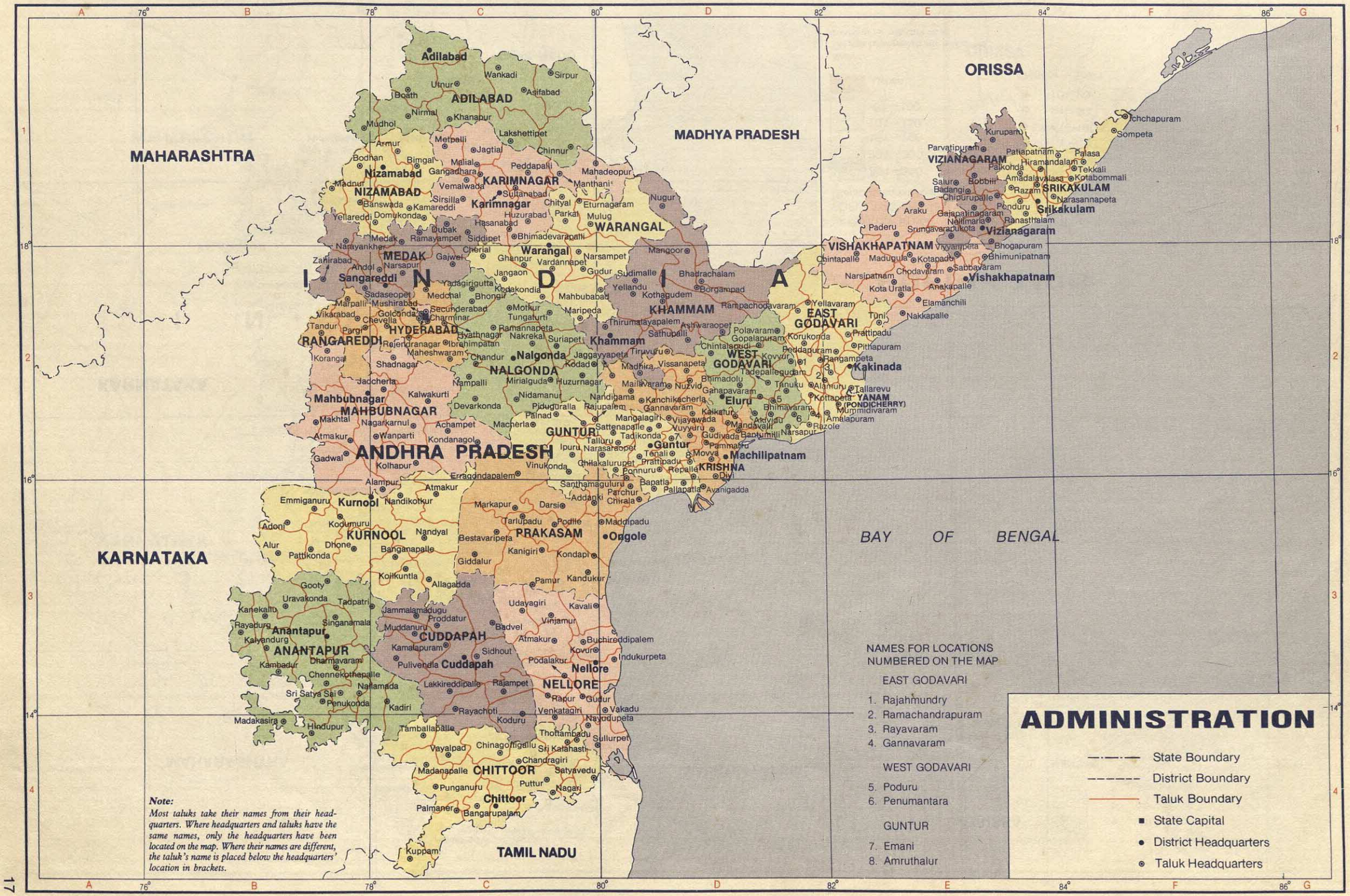

Scale 1:4 000 000 1 cm = 40 kms

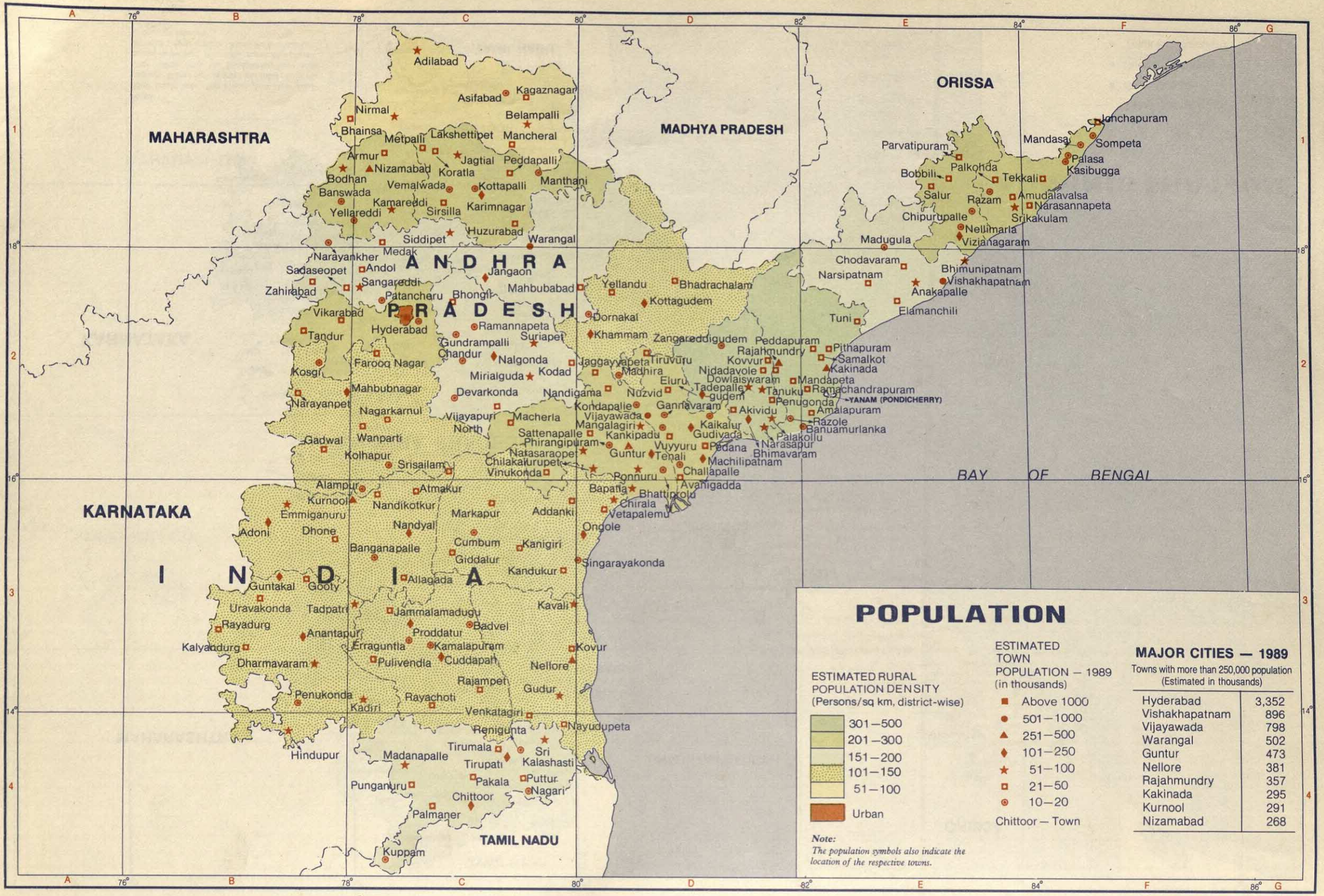
POPULATION
ESTIMATED RURAL POPULATION DENSITY (Persons/sq km, district-wise)
301—500
201—300
151—200
101—150
51—100
Urban
ESTIMATED TOWN POPULATION — 1989 (in thousands)
Above 1000
501—1000
251—500
101—250
51—100
21—50
10—20
Chittoor — Town
Note:
The population symbols also indicate the location of the respective towns.
MAJOR CITIES — 1989
Towns with more than 250,000 population (Estimated in thousands)
Hyderabad 3,352
Vishakhapatnam 896
Vijayawada 798
Warangal 502
Guntur 473
Nellore 381
Rajahmundry 357
Kakinada 295
Kurnool 291
Nizamabad 268
ANDHRA PRADESH
MAHARASHTRA
MADHYA PRADESH
ORISSA
KARNATAKA
TAMIL NADU
BAY OF BENGAL
INDIA
YANAM (PONDICHERRY)
Adilabad
Asifabad
Kagaznagar
Nirmal
Belampalli
Bhainsa
Metpalli
Lakshettipet
Mancheral
Armur
Nizamabad
Jagtial
Peddapalli
Bodhan
Koratla
Vemalwada
Kottapalli
Manthani
Banswada
Kamareddi
Sirsilla
Karimnagar
Yellareddi
Huzurabad
Siddipet
Warangal
Medak
Narayankher
Andol
Jangaon
Sadaseopet
Sangareddi
Mahbubabad
Zahirabad
Patancheru
Bhongir
Vikarabad
Hyderabad
Ramannapeta
Tandur
Gundrampalli
Suriapet
Chandur
Nalgonda
Farooq Nagar
Kosgi
Mirialguda
Kodad
Mahbubnagar
Devarkonda
Narayanpet
Nagarkarnul
Vijayapuri North
Macherla
Gadwal
Wanparti
Kolhapur
Srisailam
Alampur
Atmakur
Kurnool
Nandikotkur
Emmiganuru
Markapur
Adoni
Dhone
Nandyal
Banganapalle
Cumbum
Giddalur
Kanigiri
Allagada
Guntakal
Gooty
Uravakonda
Tadpatri
Jammalamadugu
Rayadurg
Anantapur
Proddatur
Badvel
Kalyandurg
Erraguntla
Kamalapuram
Dharmavaram
Pulivendla
Cuddapah
Rajampet
Penukonda
Kadiri
Rayachoti
Venkatagiri
Renigunta
Nayudupeta
Hindupur
Madanapalle
Tirumala
Tirupati
Sri Kalashasti
Punganuru
Pakala
Puttur
Nagari
Chittoor
Palmaner
Kuppam
Yellandu
Bhadrachalam
Kottagudem
Dornakal
Khammam
Zangareddigudem
Peddapuram
Rajahmundry
Pithapuram
Samalkot
Kakinada
Kovvur
Jaggayyapeta
Tiruvuru
Madhira
Nidadavole
Eluru
Dowlaiswaram
Mandapeta
Nuzvid
Tadepalle gudem
Tanuku
Ramachandrapuram
Nandigama
Penugonda
Kondapalle
Gannavaram
Akividu
Amalapuram
Vijayawada
Mangalagiri
Kaikalur
Razole
Sattenapalle
Kankipadu
Gudivada
Banuamurlanka
Phirangipuram
Vuyyuru
Pedana
Palakollu
Narasapur
Nalasaraope
Guntur
Tenali
Bhimavaram
Chilakalurupet
Machilipatnam
Vinukonda
Challapalle
Ponnuru
Avanigadda
Bapatla
Bhattiprolu
Chirala
Vetapalemu
Addanki
Ongole
Singarayakonda
Kandukur
Kavali
Kovur
Nellore
Gudur
Parvatipuram
Palkonda
Bobbili
Tekkali
Salur
Razam
Amudalavalsa
Narasannapeta
Srikakulam
Chipurupalle
Nellimarla
Vizianagaram
Madugula
Chodavaram
Bhimunipatnam
Narsipatnam
Vishakhapatnam
Anakapalle
Elamanchili
Tuni
Jonchapuram
Mandasa
Sompeta
Palasa
Kasibugga
Scale 1:4 000 000
1 cm = 40 kms

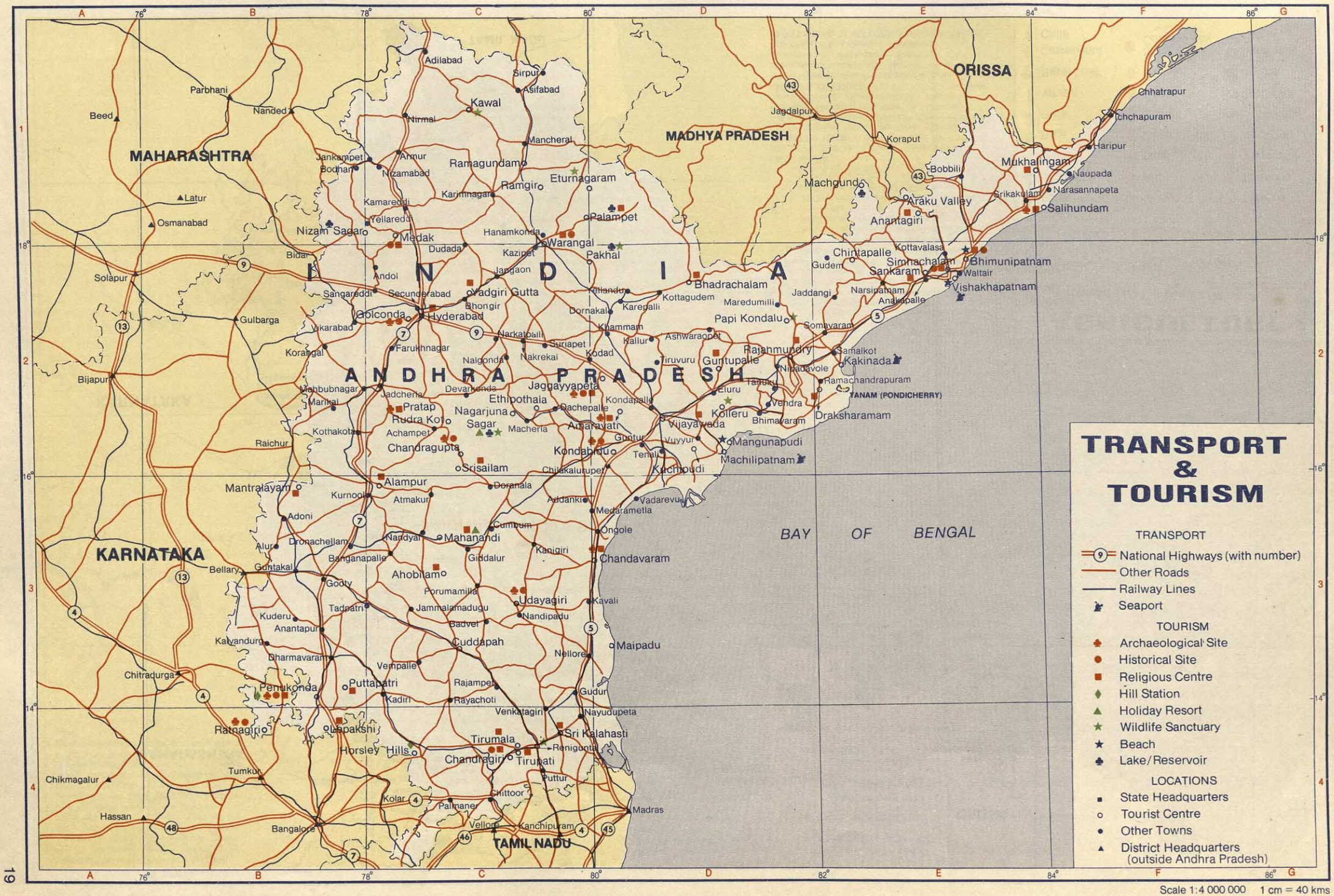
TRANSPORT & TOURISM
TRANSPORT
National Highways (with number)
Other Roads
Railway Lines
Seaport
TOURISM
Archaeological Site
Historical Site
Religious Centre
Hill Station
Holiday Resort
Wildlife Sanctuary
Beach
Lake/Reservoir
LOCATIONS
State Headquarters
Tourist Centre
Other Towns
District Headquarters (outside Andhra Pradesh)
INDIA
ANDHRA PRADESH
MAHARASHTRA
MADHYA PRADESH
ORISSA
KARNATAKA
TAMIL NADU
BAY OF BENGAL
YANAM (PONDICHERRY)
Adilabad
Sirpur
Asifabad
Kawal
Nirmal
Mancherial
Parbhani
Nanded
Beed
Latur
Osmanabad
Jankampet
Armur
Bodhan
Nizamabad
Ramagundam
Ramgiri
Eturnagaram
Karimnagar
Kamareddi
Yellareddi
Nizam Sagar
Medak
Palampet
Hanamkonda
Warangal
Dudada
Kazipet
Pakhal
Bidar
Solapur
Andol
Jangaon
Sangareddi
Secunderabad
Yadgiri Gutta
Bhongir
Golconda
Hyderabad
Gulbarga
Vikarabad
Korangal
Farukhnagar
Narkatpalli
Suriapet
Nalgonda
Nakrekai
Kodad
Bijapur
Mahbubnagar
Marikal
Jadcherla
Devarkonda
Jaggayyapeta
Ethipothala
Pratap Rudra Kot
Nagarjuna Sagar
Dachepalle
Kondapalle
Amaravati
Macherla
Kothakota
Achampet
Raichur
Chandragupta
Guntur
Vijayawada
Vuyyur
Kondabidu
Temali
Srisailam
Chilakaluripet
Kuchipudi
Mantralayam
Alampur
Kurnool
Atmakur
Doranala
Addanki
Medarametla
Vadarevu
Adoni
Cumbum
Ongole
Nandyal
Mahanandi
Alur
Dronachellam
Banganapalle
Giddalur
Kanigiri
Chandavaram
Bellary
Guntakal
Ahobilam
Gooty
Porumamilla
Udayagiri
Kavali
Tadpatri
Jammalamadugu
Nandipadu
Kuderu
Anantapur
Badvel
Kalyandurg
Cuddapah
Maipadu
Nellore
Dharmavaram
Vempalle
Chitradurga
Penukonda
Puttaparti
Rajampet
Gudur
Kadiri
Rayachoti
Venkatagiri
Nayudupeta
Ratnagiri
Lepakshi
Tirumala
Sri Kalahasti
Horsley Hills
Renigunta
Chandragiri
Tirupati
Puttur
Tumkur
Chikmagalur
Chittoor
Kolar
Palmaner
Madras
Hassan
Vellore
Kanchipuram
Bangalore
Jagdalpur
Koraput
Machgund
Bobbili
Araku Valley
Anantagiri
Mukhalingam
Naupada
Narasannapeta
Srikakulam
Salihundam
Chhatrapur
Ichchapuram
Haripur
Chintapalle
Gudem
Kottavalasa
Simhachalam
Bhimunipatnam
Sankaram
Waltair
Vishakhapatnam
Bhadrachalam
Kottagudem
Maredumilli
Jaddangi
Narsipatnam
Anakapalle
Yellandu
Karepalli
Dornakal
Papi Kondalu
Somavaram
Khammam
Kallur
Ashwaraopet
Rajahmundry
Samalkot
Kakinada
Tiruvuru
Guntupalle
Nidadavole
Ramachandrapuram
Tanuku
Eluru
Vendra
Kolleru
Bhimavaram
Drakksharamam
Mangunapudi
Machilipatnam
Bachepalle
Kondapalle
Kanigiri
Gudur
Nellore
Tirupati
Madras
Kanchipuram
Vellore
Tamil Nadu
Bangalore
Hassan
Chikmagalur
Tumkur
Chitradurga
Latur
Osmanabad
Parbhani
Beed
Nanded
Gulbarga
Bijapur
Solapur
Bidar
Raichur
Kurnool
Kolar
Scale 1:4 000 000 1 cm = 40 kms

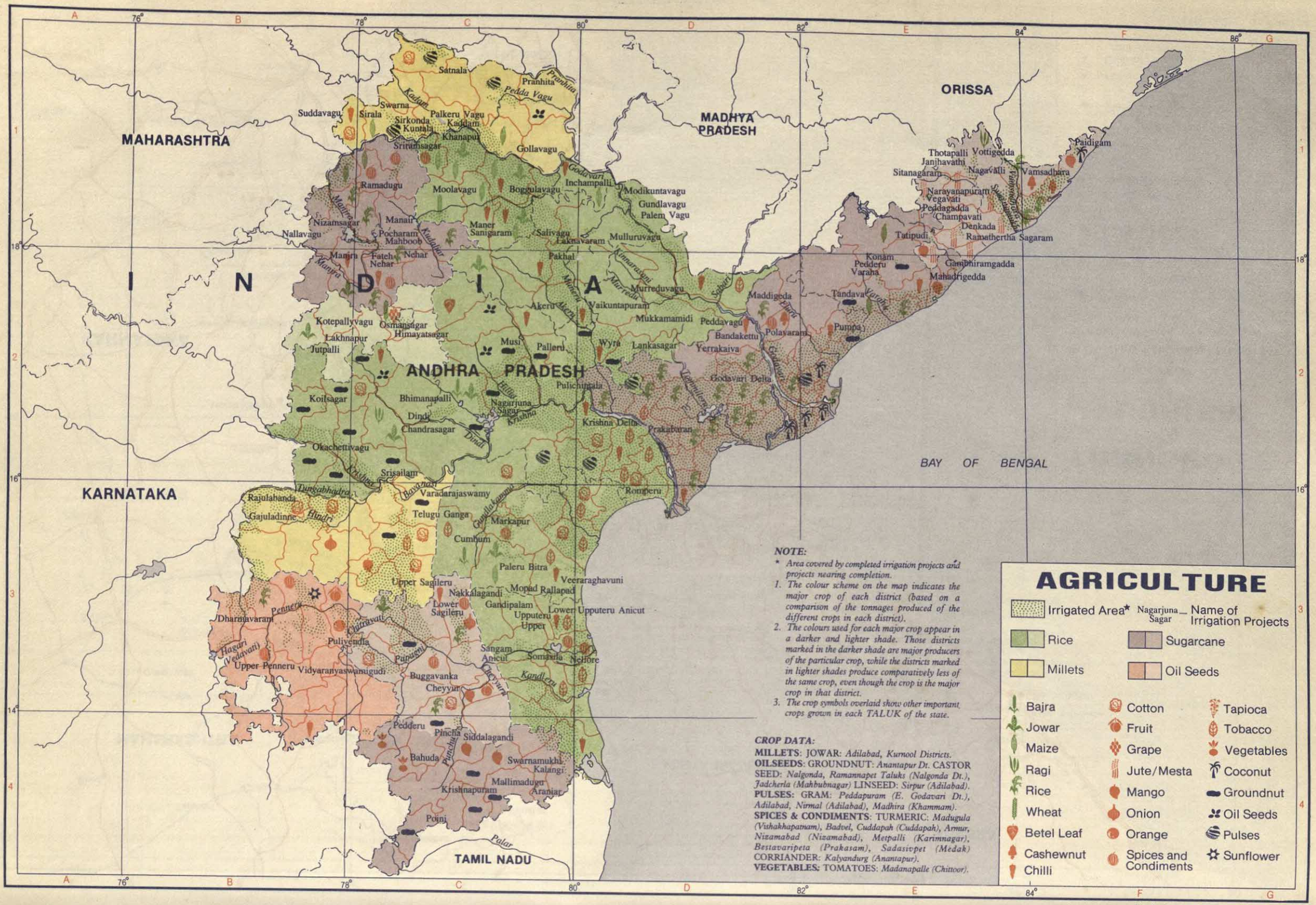
MAHARASHTRA
MADHYA PRADESH
ORISSA
KARNATAKA
TAMIL NADU
ANDHRA PRADESH
I N D I A
BAY OF BENGAL
Satnala
Pranhita
Pedda Vagu
Suddavagu
Sirala
Swarna
Sirkonda
Kuntala
Palkeru Vagu
Kaddam
Khanapur
Sriramsagar
Gollavagu
Ramadugu
Moolavagu
Boggulavagu
Inchampalli
Modikuntavagu
Gundlavagu
Palem Vagu
Nizamsagar
Nallavagu
Manair
Pocharam
Mahboob
Maner
Sanigaram
Salivagu
Lakhavaram
Mulluruvagu
Manjira
Fateh Nehar
Nehar
Pakhal
Murreduvagu
Akeru
Vaikuntapuram
Mukkamamidi
Peddavagu
Kotepallyvagu
Osmansagar
Himayatsagar
Lakhnapur
Jutpalli
Musi
Palleru
Wyra
Lankasagar
Bandakettu
Yerrakaiva
Pulichintala
Koilsagar
Bhimanapalli
Nagarjuna Sagar
Dindi
Chandrasagar
Krishna Delta
Prakasam
Okachettivagu
Srisailam
Varadarajaswamy
Telugu Ganga
Markapur
Cumbum
Rajulabanda
Gajuladinne
Romperu
Paleru Bitra
Veeraraghavuni
Upper Sagileru
Nakkalagandi
Mopad
Rallapad
Lower Sagileru
Gandipalam
Upputeru
Lower Upputeru
Anicut
Upper
Dharmavaram
Pulivendla
Sangam Anicut
Somasila
Nellore
Upper Penneru
Vidyaranyaswamigudi
Buggavanka
Cheyyur
Pedderu
Pincha
Siddalagandi
Bahuda
Swarnamukhi
Kalangi
Mallimadugu
Krishnapuram
Aranias
Poini
Thotapalli
Janjhavathi
Vottigedda
Sitanagaram
Nagavalli
Vamsadhara
Paidigam
Narayanapuram
Vegavati
Peddagadda
Champavati
Denkada
Ramathertha Sagaram
Tatipudi
Konam
Pedderu
Varaha
Gambhiramgadda
Mahadrigedda
Maddigeda
Tandava
Polavaram
Pumpa
Godavari Delta
Kondaveeti Vagu
Gundlakamma
Hindri
Dindi
Krishna
Tungabhadra
Pennerru
Chitravati
Hagari (Vedavati)
Pupperu
Cheyyur
Kandleru
Palar
Bitra
Mallavagu
Manjira
Kadam
Godavari
Kinnarasani
Murreda
Sabari
Pibra
Varaha
Tandava
Gostani
Kondaveeti
Gundlakamma
Dindi
Krishna
Bitra
Mallavagu
Pincha
Kandleru
Cheyyur
Palar
NOTE:
* Area covered by completed irrigation projects and projects nearing completion.
1. The colour scheme on the map indicates the major crop of each district (based on a comparison of the tonnages produced of the different crops in each district).
2. The colours used for each major crop appear in a darker and lighter shade. Those districts marked in the darker shade are major producers of the particular crop, while the districts marked in lighter shades produce comparatively less of the same crop, even though the crop is the major crop in that district.
3. The crop symbols overlaid show other important crops grown in each TALUK of the state.
CROP DATA:
MILLETS: JOWAR: Adilabad, Kurnool Districts.
OILSEEDS: GROUNDNUT: Anantapur Dt. CASTOR SEED: Nalgonda, Ramannapet Taluks (Nalgonda Dt.), Jadcherla (Mahbubnagar) LINSEED: Sirpur (Adilabad).
PULSES: GRAM: Peddapuram (E. Godavari Dt.), Adilabad, Nirmal (Adilabad), Madhira (Khammam).
SPICES & CONDIMENTS: TURMERIC: Madugula (Vishakhapatnam), Badvel, Cuddapah (Cuddapah), Armur, Nizamabad (Nizamabad), Metpalli (Karimnagar), Bestavaripeta (Prakasam), Sadasivpet (Medak) CORRIANDER: Kalyandurg (Anantapur).
VEGETABLES: TOMATOES: Madanapalle (Chittoor).
AGRICULTURE
Irrigated Area*
Nagarjuna Sagar — Name of Irrigation Projects
Rice
Sugarcane
Millets
Oil Seeds
Bajra
Jowar
Maize
Ragi
Rice
Wheat
Betel Leaf
Cashewnut
Chilli
Cotton
Fruit
Grape
Jute/Mesta
Mango
Onion
Orange
Spices and Condiments
Tapioca
Tobacco
Vegetables
Coconut
Groundnut
Oil Seeds
Pulses
Sunflower
Scale 1:4 000 000 1 cm = 40 kms

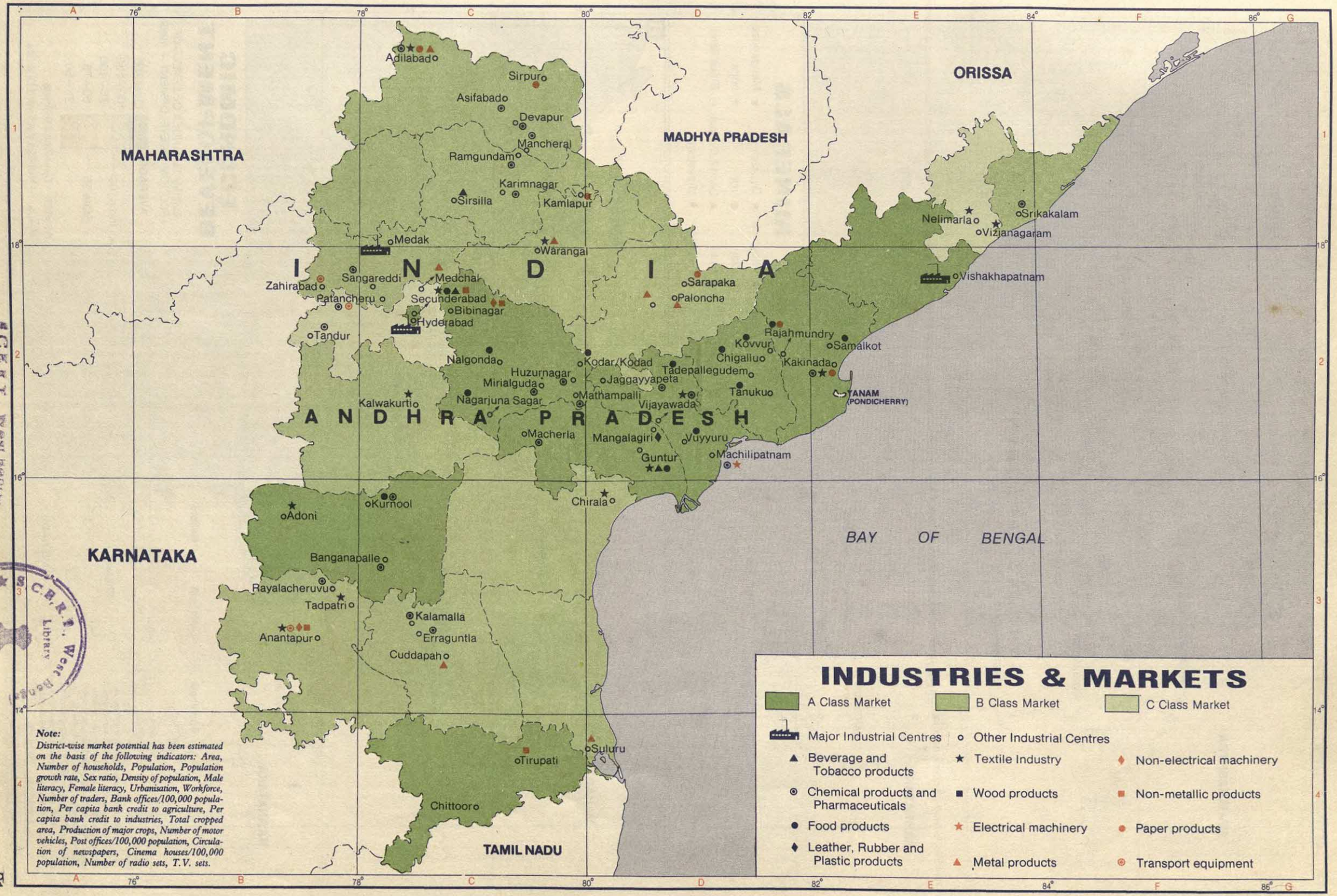

Note:
District-wise market potential has been estimated on the basis of the following indicators: Area, Number of households, Population, Population growth rate, Sex ratio, Density of population, Male literacy, Female literacy, Urbanisation, Workforce, Number of traders, Bank offices/100,000 population, Per capita bank credit to agriculture, Per capita bank credit to industries, Total cropped area, Production of major crops, Number of motor vehicles, Post offices/100,000 population, Circulation of newspapers, Cinema houses/100,000 population, Number of radio sets, T.V. sets.

S.C.E.R.T. West Bengal
Date 15.3.91
C.R.R.I. West Bengal Library Calcutta

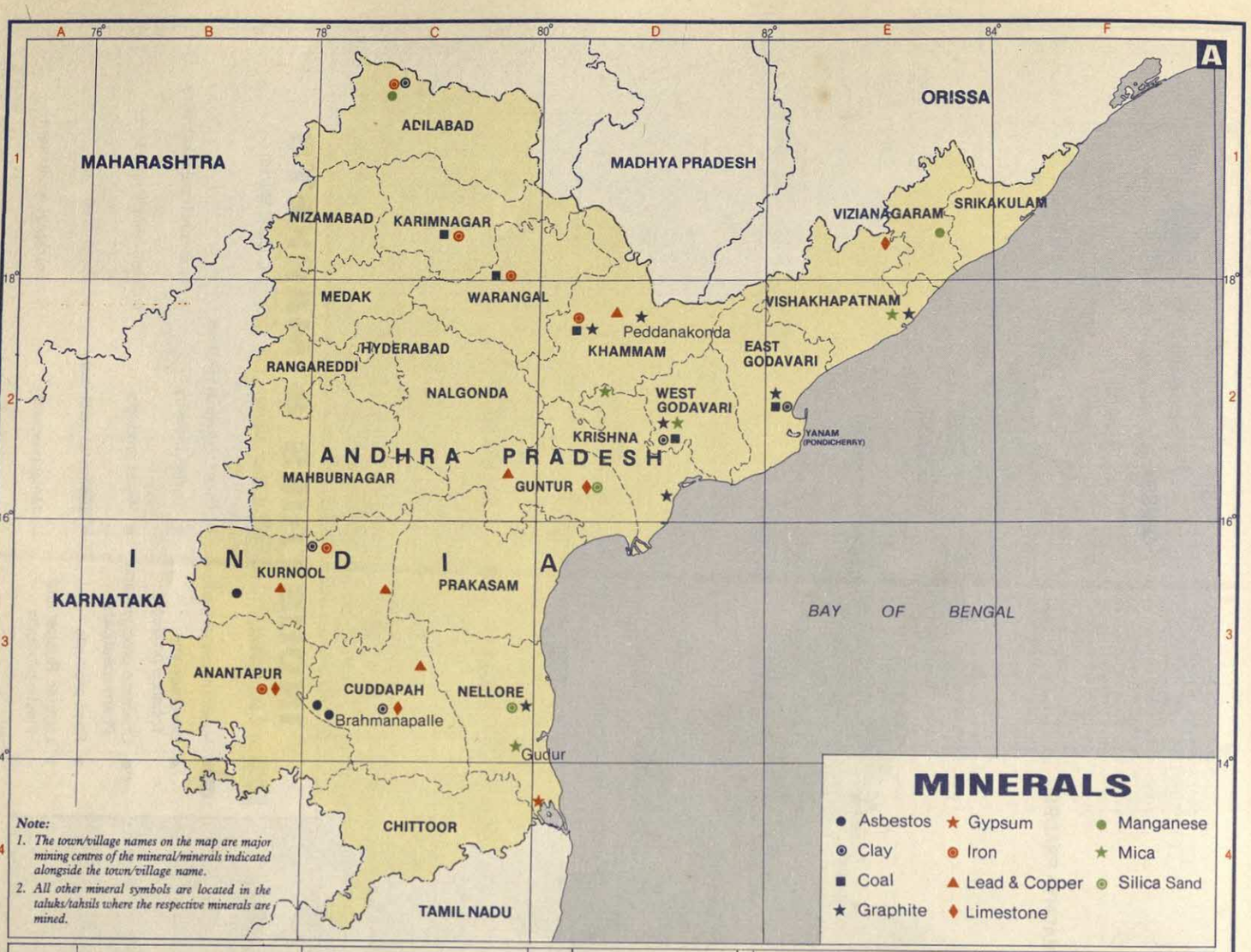

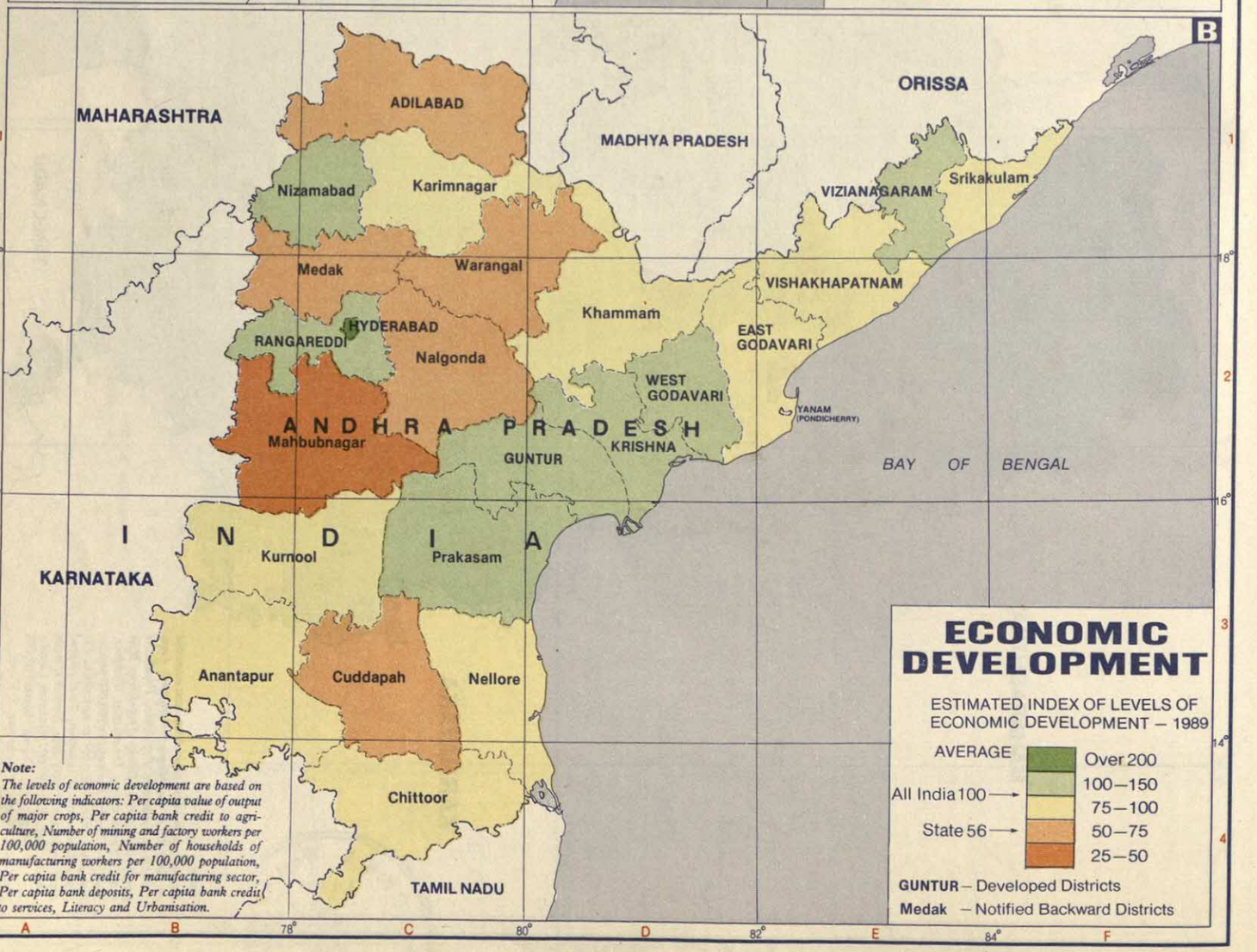

Scale 1:5 500 000 1 cm = 55 kms

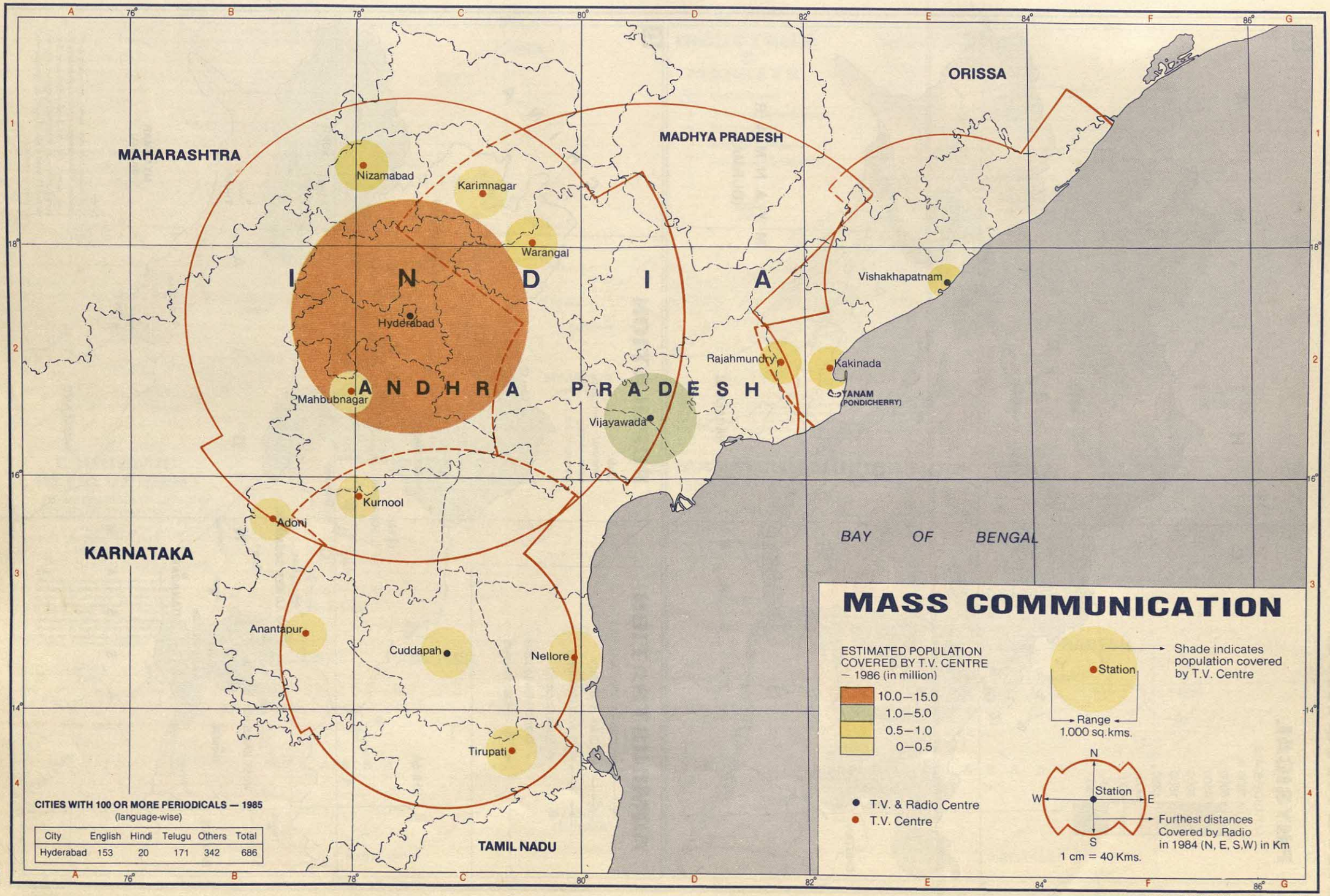
MASS COMMUNICATION
ESTIMATED POPULATION COVERED BY T.V. CENTRE — 1986 (in million)
10.0—15.0
1.0—5.0
0.5—1.0
0—0.5
Shade indicates population covered by T.V. Centre
Station
Range
1.000 sq.kms.
T.V. & Radio Centre
T.V. Centre
N
W
E
S
Station
Furthest distances Covered by Radio in 1984 (N, E, S,W) in Km
1 cm = 40 Kms.
ORISSA
MADHYA PRADESH
MAHARASHTRA
KARNATAKA
TAMIL NADU
BAY OF BENGAL
I N D I A
ANDHRA PRADESH
Nizamabad
Karimnagar
Warangal
Hyderabad
Mahbubnagar
Vishakhapatnam
Rajahmundry
Kakinada
(PONDICHERRY)
Vijayawada
Kurnool
Adoni
Anantapur
Cuddapah
Nellore
Tirupati
CITIES WITH 100 OR MORE PERIODICALS — 1985
(language-wise)
City English Hindi Telugu Others Total
Hyderabad 153 20 171 342 686
Scale 1:4 000 000 1 cm = 40 kms

ARUNACHAL PRADESH

PHYSICAL

ALTITUDE SCALE

7500 m
6000
4500
3000
1800
1350
900
600
300
150

CHINA
TIBET
GREAT HIMALAYA
ARUNACHAL PRADESH
LESSER HIMALAYA
SUBSIWALIK
ASSAM
BHUTAN
INDIA
NAGALAND
MYANMAR (BURMA)
SADIYA BASIN
Tsangpo
Subansiri
Kamla
Kurung
Kameng
Tenga
Kameng
Siyom
Moling
Yorjing
Potu
Ahui
Kelingon
Dihang or Siang
Dihang or Siang
Lohit
Tellu
Noa Dihing or Diyum
Tirap
Brahmaputra

ADMINISTRATION

International Boundary
State Boundary
District Boundary
State Capital
District Headquarters
Taluk Headquarters

POPULATION

Note:
Estimated rural population density — 1989 (persons/sq.km.) is 8

CHINA
TIBET
CHINA
BHUTAN
ASSAM
NAGALAND
MYANMAR (BURMA)
INDIA
ARUNACHAL PRADESH

WEST SIANG: Tuting, Tato
UPPER SUBANSIRI: Daporijo, Tali
LOWER SUBANSIRI: Ziro, Nyapin, Palin
WEST KAMENG: Bomdila, Tawang, Kalaktang, Bhalukpong
EAST KAMENG: Seppa, Kherewa, Sagali, Kimin
ITANAGAR
EAST SIANG: Pasighat, Along, Pangin, Mebo, Basar, Karko
DIBANG VALLEY: Anini, Anelih, Dambuk, Roing
LOHIT: Tezu, Chonkham, Wakro, Namsai, Walong
TIRAP: Miao, Manmao, Khonsa, Laju, Niausa, Wakka, Pongchau

Note:
Most taluks take their names from their headquarters. Where headquarters and taluks have the same names, only the headquarters have been located on the map. Where their names are different, the taluk's name is placed below the headquarters' location in brackets.

Scale 1:1 200 000 1 cm = 12 kms

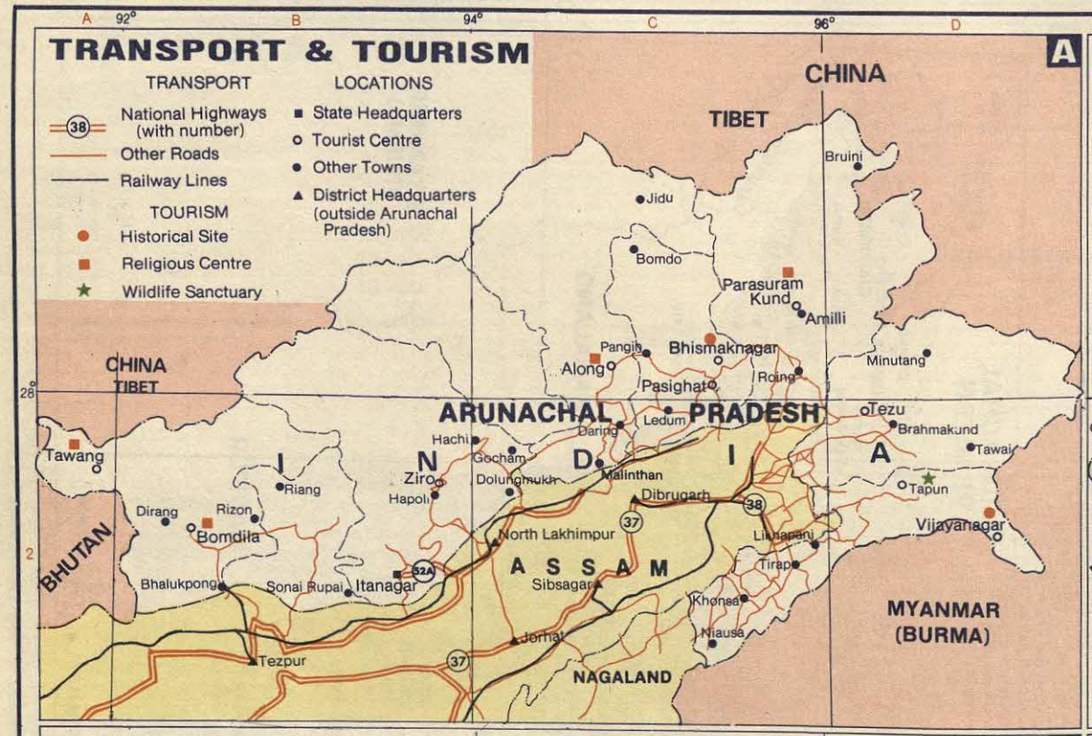

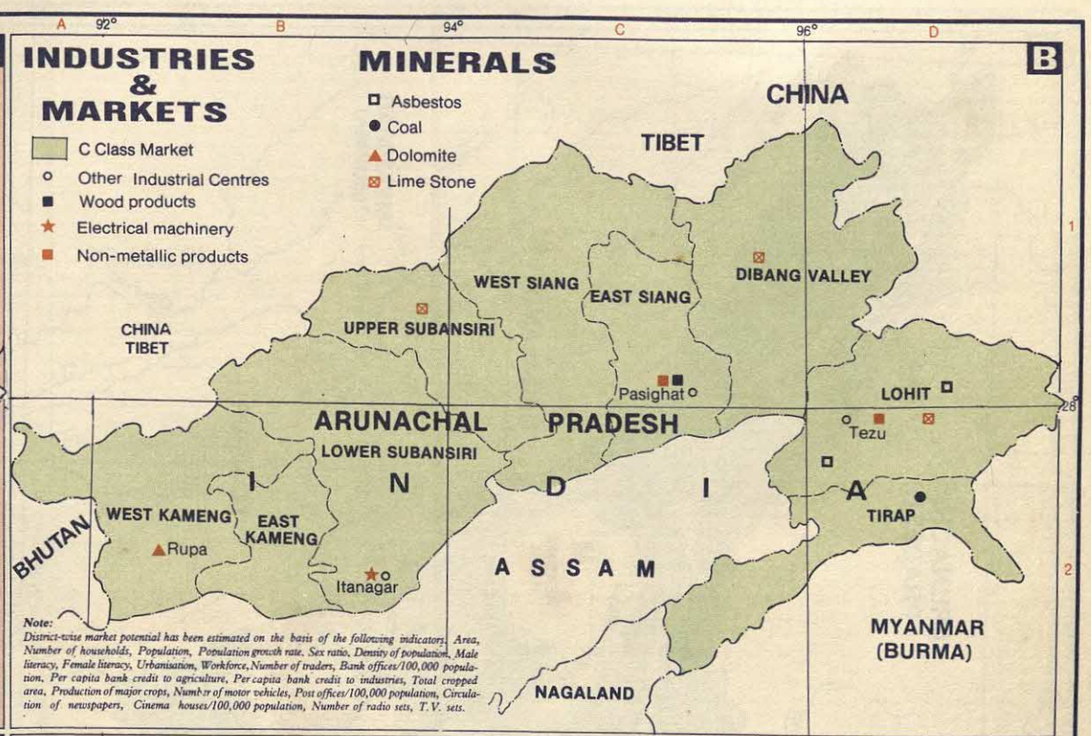

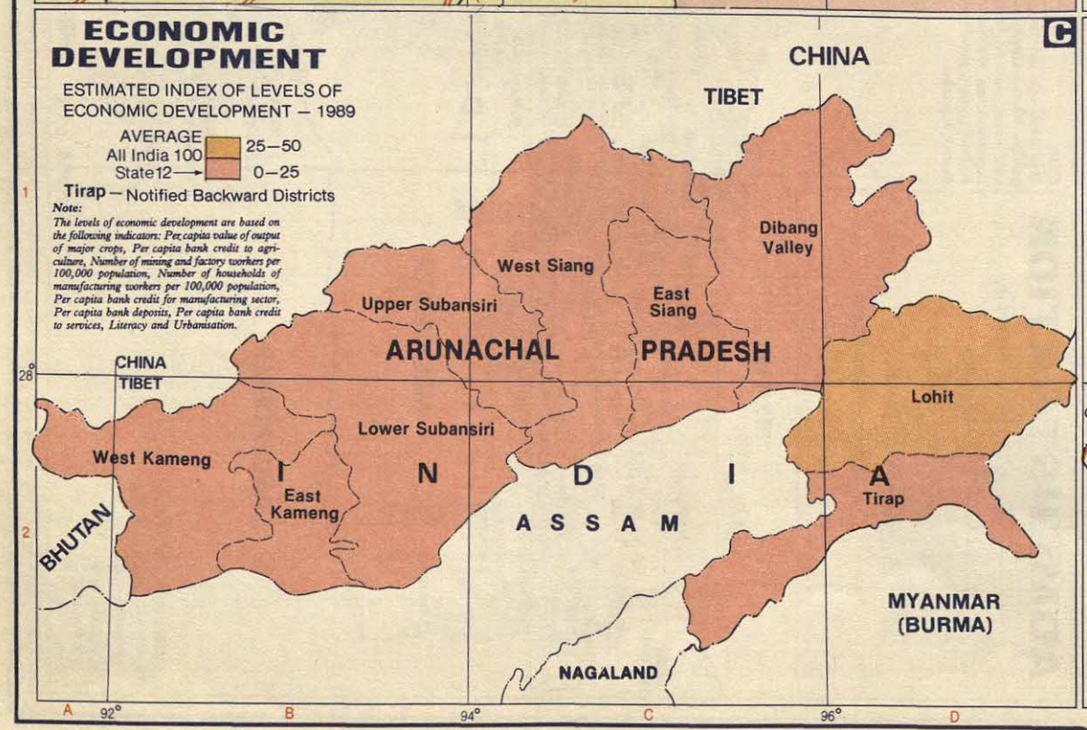

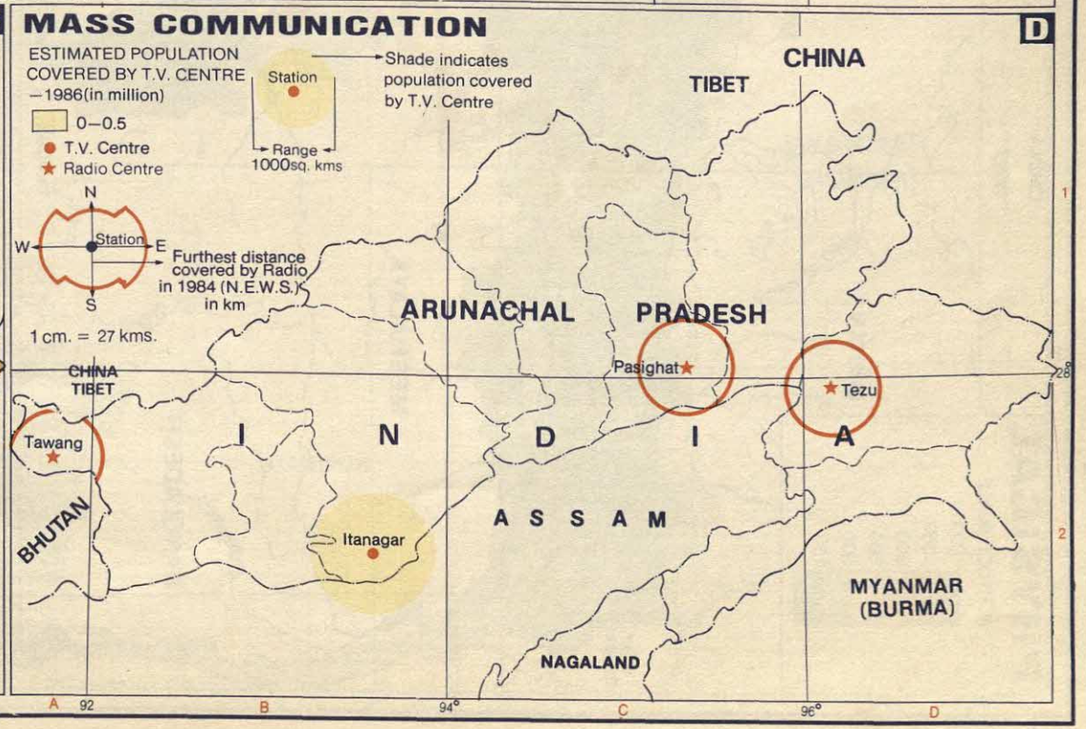

Scale 1:2 700 000 1 cm = 27 kms

ASSAM

PHYSICAL

ALTITUDE SCALE
1800 m
1350
900
600
300
150
0

CHINA
TIBET
ARUNACHAL PRADESH
BHUTAN
WEST BENGAL
NAGALAND
MEGHALAYA
MYANMAR (BURMA)
MANIPUR
BANGLADESH
TRIPURA
MIZORAM
BURMA

SADIYA BASIN
DIBRUGARH PLAIN
UPPER ASSAM VALLEY
SIBSAGAR PLAIN
LOWER ASSAM VALLEY
NOWGONG PLAIN
MIKIR HILLS
RENGMA HILLS
SOUTH BRAHMAPUTRA HILLS
NORTH CACHAR HILLS
BARAIL RANGE
CACHAR PLAIN
PURVACHAL

Brahmaputra
Lohit
Dibru
Burhi Dihing
Dikhu
Kameng
Kurung
Manas or Gond
Nyera Ama
Sankosh or Mo
Champamati
Ai
Manas
Mora Manas
Bar
Belsiri
Dhansiri
Kalang
Umiam
Borpani
Kopili
Chindwin
Kalni
Langai
Dhaleswari
Imphal or Manipur
Yu

ADMINISTRATION

International Boundary
State Boundary
District Boundary
State Capital
District Headquarters
Taluk Headquarters

Note:
Most taluks take their names from their headquarters. Where headquarters and taluks have the same names, only the headquarters have been located on the map. Where their names are different, the taluk's name is placed below the headquarters' location in brackets.

ARUNACHAL PRADESH
BHUTAN
WEST BENGAL
NAGALAND
MEGHALAYA
MYANMAR (BURMA)
MANIPUR
BANGLADESH
TRIPURA
MIZORAM
BURMA

Jonai Bazar (JONAI)
Sadiya
Dum Duma
Dhemaji
Chabua
Tinsukia
Dibrugarh
DIBRUGARH
Bordubi
Digboi
LAKHIMPUR
North Lakhimpur
Jaipur
Margherita
Moran
Barhat (MORANHAT)
Dhakuakhana
Dimau
Sibsagar
SIBSAGAR
Sonari
Bihpuria
Majuli
Nazira
Amguri
JORHAT
Teok
Jorhat
Dergaon (HATIJURI,TG)
Titabar
Mariani (HATIJURI)
Bokakhat
GOLAGHAT
Golaghat
Merapani
Saru Pathar
Bokajan
Gohpur
Behali
Rangapara
SONITPUR
Dhekiajuli
Tezpur
Koliabor
Rupahihat
Samaguri
Howraghat
Lanka
Lumding
Diphu
KARBI ANGLONG
Majbat
Udalguri
Raneri
DARRANG
Dalgaon
Kalaigaon
Tamulpur
Barama
NALBARI
Rangia
Nalbari
Mangaldai
(MARIGAON)
Dhing
Lahorighat
Mikirbheta
Nagaon
Raha
NAGAON
Kampur
Jagiroad
Jamunamukh
Murajhar (HOJAI)
Baithalangso
KARBI ANGLONG
KOKRAJHAR
Sidli
Bijni
Patacharkuch
Sorbhog
Bongaigaon
Kokrajhar
Gossaigaon
Barpeta
BARPETA
Kamalpur
Hajo
Mukalmua
Jalukbari
Tarabari
Bagbor
Palasbari
Chhaygaon
Dudhnai
Boko
KAMRUP
Guwahati
North Guwahati
DISPUR
Khetri
Tamarhat
Bilasipara
Abhayapuri
DHUBURI
Golakganj
Goalpara
Lakhipur
GOALPARA
Dhubri
South Salmara (SALMARA)
Mankachar
NORTH CACHAR HILLS
Maibong
Haflong
Katigara
Badarpur
Barkhola
Udharband
Karimganj
Silchar
Lakhimpur
CACHAR
Sonaimukh
KARIMGANJ
Hailakandi
Pathapkandi
Ratabari
Dhalai
Katlichara

NAMES FOR LOCATIONS NUMBERED ON THE MAP
1. Bharalamukh
2. Paltan Bazar
3. Noonmati

Scale 1:3 200 000 1 cm = 32 kms

POPULATION

ESTIMATED RURAL POPULATION DENSITY — 1989 (Persons/sq km, District-wise)

- 301—500
- 201—300
- 151—200
- 1—50

ESTIMATED TOWN POPULATION — 1989 (in thousands)

- ▲ 250—500
- ♦ 100—250
- ★ 50—100
- ▫ 20—50
- ⊙ 10—20

Hajo — Town

Note:
The population symbols also indicate the location of the respective towns.

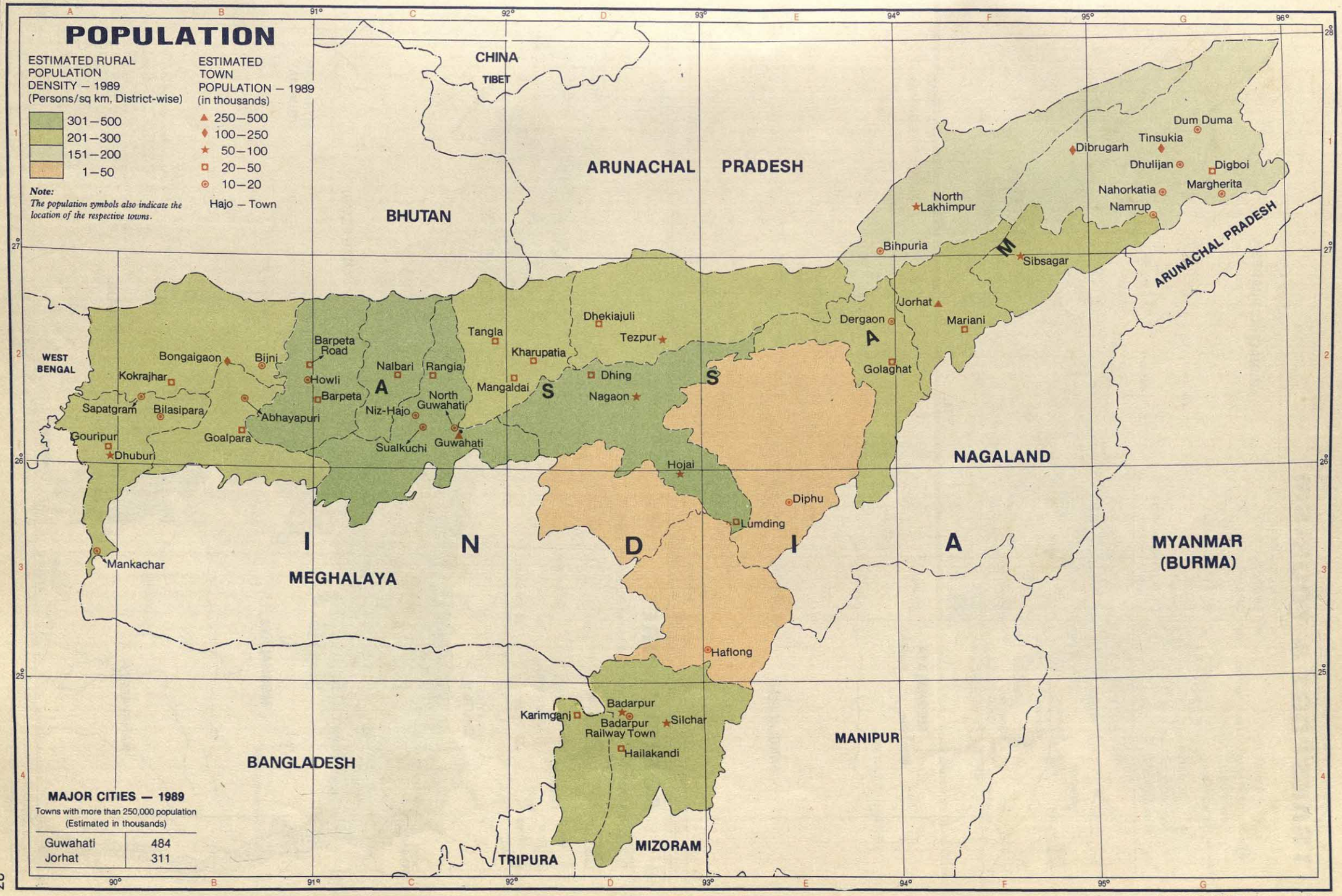

MAJOR CITIES — 1989

Towns with more than 250,000 population (Estimated in thousands)

Guwahati	484
Jorhat	311

Scale 1:2 200 000 1 cm = 22 kms

TRANSPORT & TOURISM

TRANSPORT
- National Highways (with number)
- Other Roads
- Railway Lines

TOURISM
- Archaeological Site
- Historical Site
- Religious Centre
- Wildlife Sanctuary
- Lake/Reservoir

LOCATIONS
- State Headquarters
- Tourist Centre
- Other Towns
- District Headquarters (outside Assam)

ARUNACHAL PRADESH
Pasighat
Kundil Bazar
Tinsukia
Makum
Digboi
Dibrugarh
Namrup
Seppa
Itanagar
North Lakhimpur
Pabha W.L.S.
Sibsagar
Separi
Majuli
Simaluguri
Jorhat
Amguri
Mariani
Mon
BHUTAN
Manas
Darranga
Sonal Rupa W.L.S.
Balipara
Kochugaon
Tamulpur
Rowta
Tezpur
Silghat
Kaziranga
Orang W.L.S.
Ladkhowa W.L.S.
Golaghat
WEST BENGAL
Sidli
Bongaigaon
Rangia
Mangaldai
Salmarn
Nalbari
Barpeta
Hajo
Guwahati
Dispur
Nagaon
Chaparmuk
Mokokchung
Tuensang
NAGALAND
Goalpara
Dhuburi
Agia
Chandubi
Nakhola
Dabaka
Wokha
Zunheboto
Barduar
Lumding
Diphu
Kohima
Phek
MEGHALAYA
Tura
Williamnagar
Nongstoin
Shillong
MYANMAR (BURMA)
Jowai
Karong
Haflong
Ukhrul
Tamenglong
MANIPUR
Silchar
Karimganj
Imphal
Bishnupur
Thoubal
BANGLADESH
Dwarband
Dharmanagar
Churachandpur
Chandel
TRIPURA
MIZORAM
BURMA

AGRICULTURE

- Irrigated Area* Jamuna — Name of Irrigation Projects
- Rice
- Sugarcane
- Maize
- Rice
- Wheat
- Arecanut
- Jute/Mesta
- Potato
- Sugarcane
- Tea
- Oil Seeds

CHINA
TIBET
ARUNACHAL PRADESH
Lohit
Dibru
Burhi Dihing
Buridihing
Brahmaputra
Kameng
ARUNACHAL PRADESH
BHUTAN
Mora Dhansiri
Dhansiri
Balasiri
Jhanji
Dekadong
Sokla
Longa
Jajliagaon
Champamati
Manas
Mora
Kaldiya
Borolia
Bar
WEST BENGAL
Brahmaputra
Kaliabor
Horguri
Kalang
Kulang
Patradisa
NAGALAND
Jamuna
Kogali
Hawaipur
Bornani
Kulung
Dmiah
MYANMAR (BURMA)
MEGHALAYA
Barak
BANGLADESH
Tangua
Dhaleswari
MANIPUR
TRIPURA
MIZORAM
BURMA

NOTE:

* *Area covered by completed irrigation projects and projects nearing completion.*

1. *The colour scheme on the map indicates the major crop of each district (based on a comparison of the tonnages produced of the different crops in each district).*
2. *The colours used for each major crop appear in a darker and lighter shade. Those districts marked in the darker shade are major producers of the particular crop, while the districts marked in lighter shades produce comparatively less of the same crop, even though the crop is the major crop in that district.*
3. *The crop symbols overlaid show other important crops grown in each TALUK of the state.*

Scale 1:3 200 000 1 cm = 32 kms

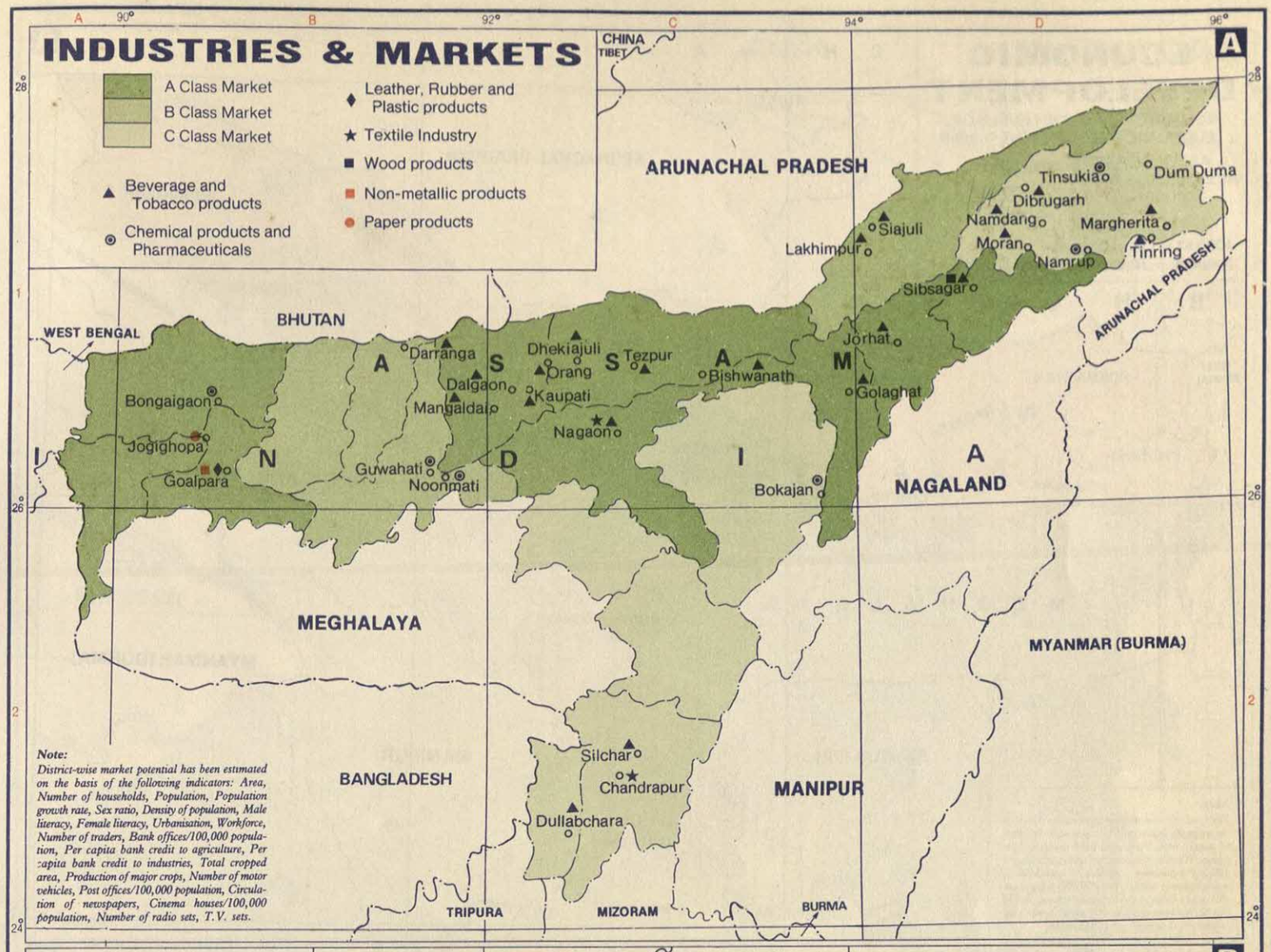

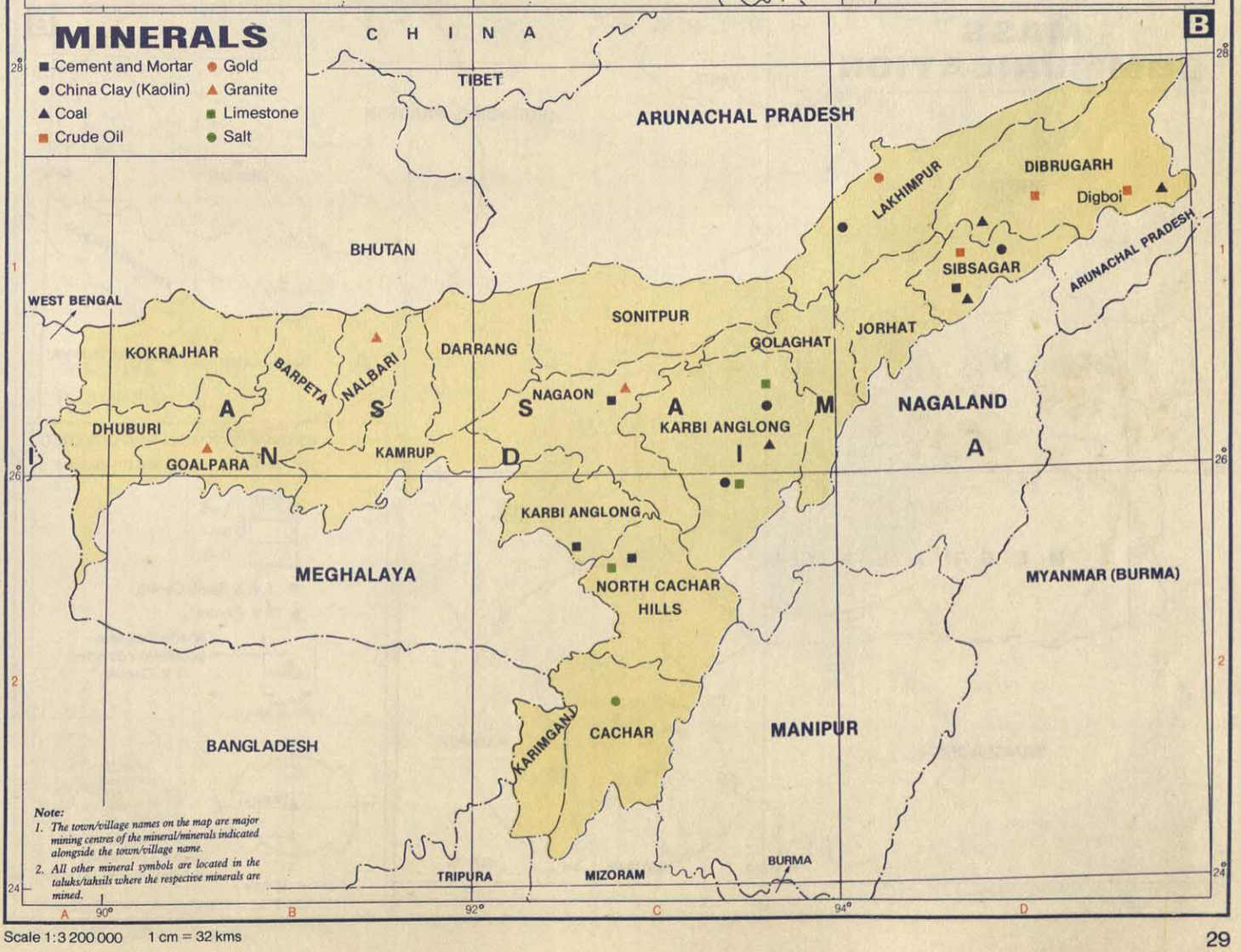

Scale 1:3 200 000 1 cm = 32 kms

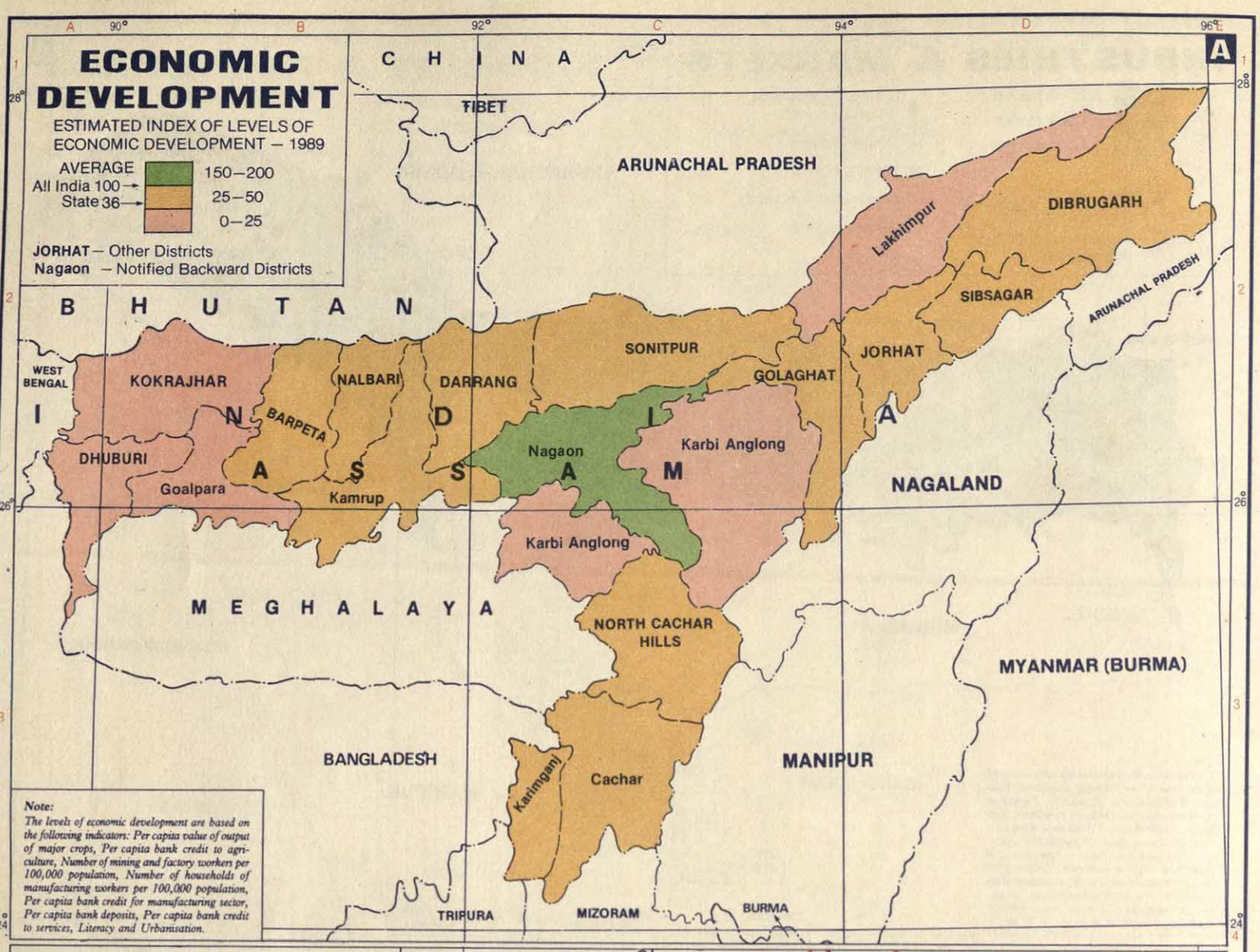

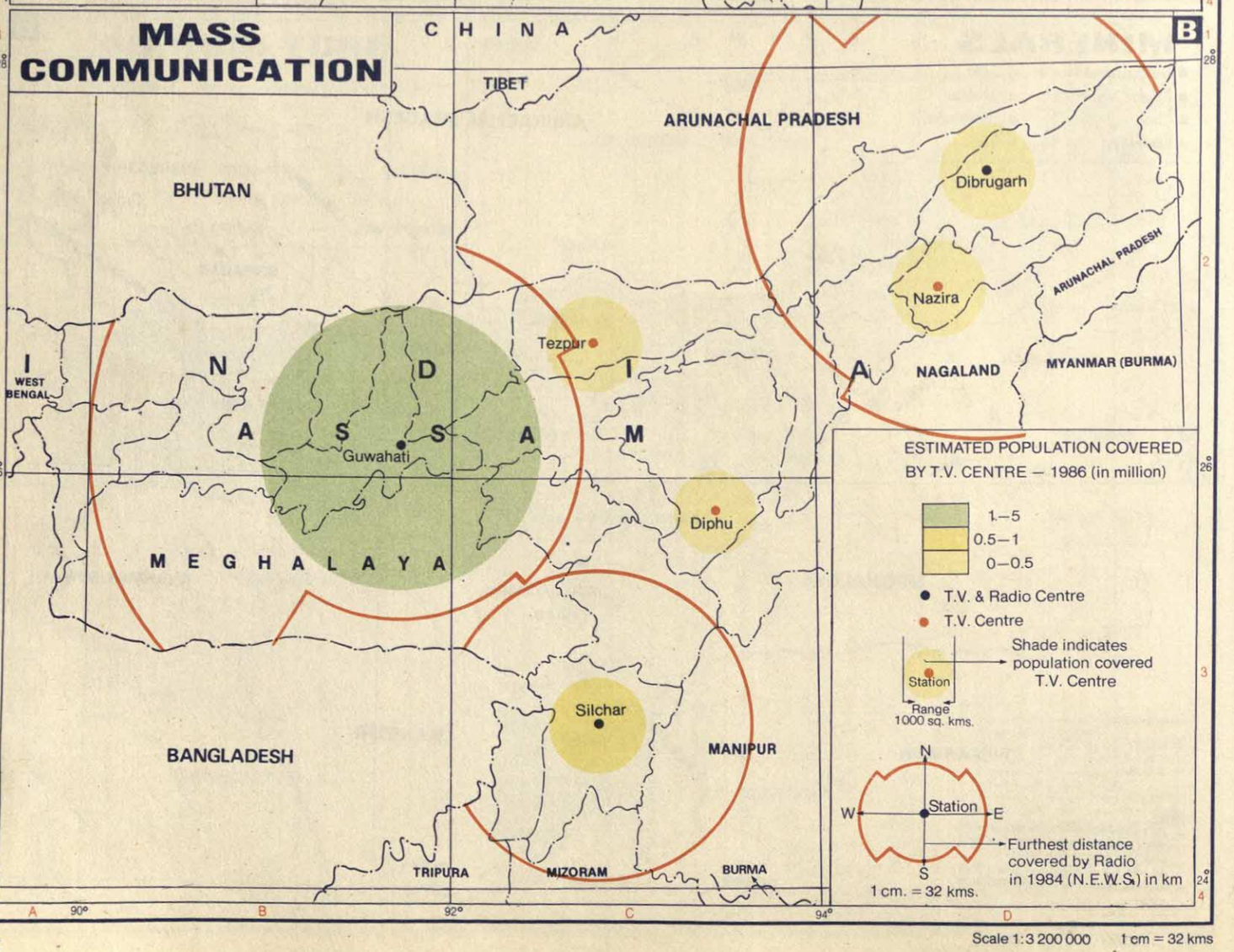

Scale 1:3 200 000 1 cm = 32 kms

PHYSICAL
ALTITUDE SCALE
1350m
900
600
300
150
0 Sea Level
CHINA
TIBET
NEPAL
SIKKIM
UTTAR PRADESH
BANGLADESH
MADHYA PRADESH
WEST BENGAL
ORISSA
BAY OF BENGAL
BIHAR
INDIA
Kali Gandaki
Narayani (Sapt Gandaki)
Great Gandak
Little Gandak
Rapti
Ghaghara
Burhi Gandak
Lal Bakya
Baghmati
Sapt Kosi
Ganga
Gandak
Balan
Kareha
Kosi
Kanka
Ghugri
Son
Jamuna
Mohana
Badua
Chandan
Ajay
Pathra
Ueri
Barakar
Jamunia
Mor
Mahananda
Chako
Auranga
Damodar
Karo
Karkari
Subarnarekha
Kharka
Dwarkeswar
Rupnarayan
Brahmani
Baitarani
Hugli
BETTIAH PLAIN
MOTIHARI PLAIN
SITAMARHI PLAIN
MADHUBANI PLAIN
SAHARSA PLAIN
AARIA PLAIN
MAHANANDA PLAIN
SARAN PLAIN
NORTH BIHAR PLAINS
DHARAMPUR PLAIN
KATIHAR PLAIN
LOWER SON PLAIN
SOUTH BIHAR PLAINS
MIRZAPUR HILLS
KHARAGPUR HILLS
BHAGALPUR PLAIN
RAJMAHAL HILLS
PAKAUR UPLAND
KAIMUR PLATEAU
KAIMUR HILLS
RAJGIR HILLS
JAMUI BASIN
NAWADA UPLAND
DUMKA UPLAND
DEOGHAR UPLAND
WEST PALAMAU HILLS
North Koel
KODARMA PLATEAU
Tilaiya Reservoir
Marakhi Reservoir
HAZARIBAG PLATEAU
GIRIDIH UPLAND
Konar Reservoir
Maithon Reservoir
DAMODAR VALLEY
CHOTA NAGPUR PLATEAUS
Bulbul
Khamar Pat
Turer
LOHARDAGA GHAT
CHUTUPALU GHAT
Panchet Reservoir
RANCHI PLATEAU
GANGA GHAT
South Koel
Sankh
SIMDEGA PLATEAU
PORAHAT HILLS
DALMA RANGE
SINGBHUM PLAIN
BIRMITRAPUR HILLS
SARANDA HILLS
KOLHAN UPLAND
Hirakud Reservoir
Scale 1:2 500 000 1 cm = 25 kms

ADMINISTRATION
International Boundary
State Boundary
District Boundary
Taluk Boundary
State Capital
District Headquarters
Taluk Headquarters
Note:
Most taluks take their names from their headquarters. Where headquarters and taluks have the same names, only the headquarters have been located on the map. Where their names are different, the taluk's name is placed below the headquarters' location in brackets.
CHINA
TIBET
NEPAL
SIKKIM
BANGLADESH
UTTAR PRADESH
PASCHIM CHAMPARAN
Bettiah
PURBA CHAMPARAN
Motihari
GOPALGANJ
Gopalganj
SIWAN
Siwan
SARAN
Chhapra
SITAMARHI
Sitamarhi
MADHUBANI
Madhubani
MUZAFFARPUR
Muzaffarpur
DARBHANGA
Darbhanga
SAHARSA
Saharsa
Madhepura
MADHEPURA
PURNIA
Purnia
KATIHAR
Katihar
SAMASTIPUR
Samastipur
VAISHALI
Hajipur
BHOJPUR
Ara
PATNA
BEGUSARAI
Begusarai
KHAGARIA
Khagaria
Munger
BHAGALPUR
Bhagalpur
SAHIBGANJ
GODDA
Godda
ROHTAS
Sasaram
AURANGABAD
Aurangabad
GAYA
Gaya
JAHANABAD
Jahanabad
NALANDA
Bihar Sharif
NAWADA
Nawada

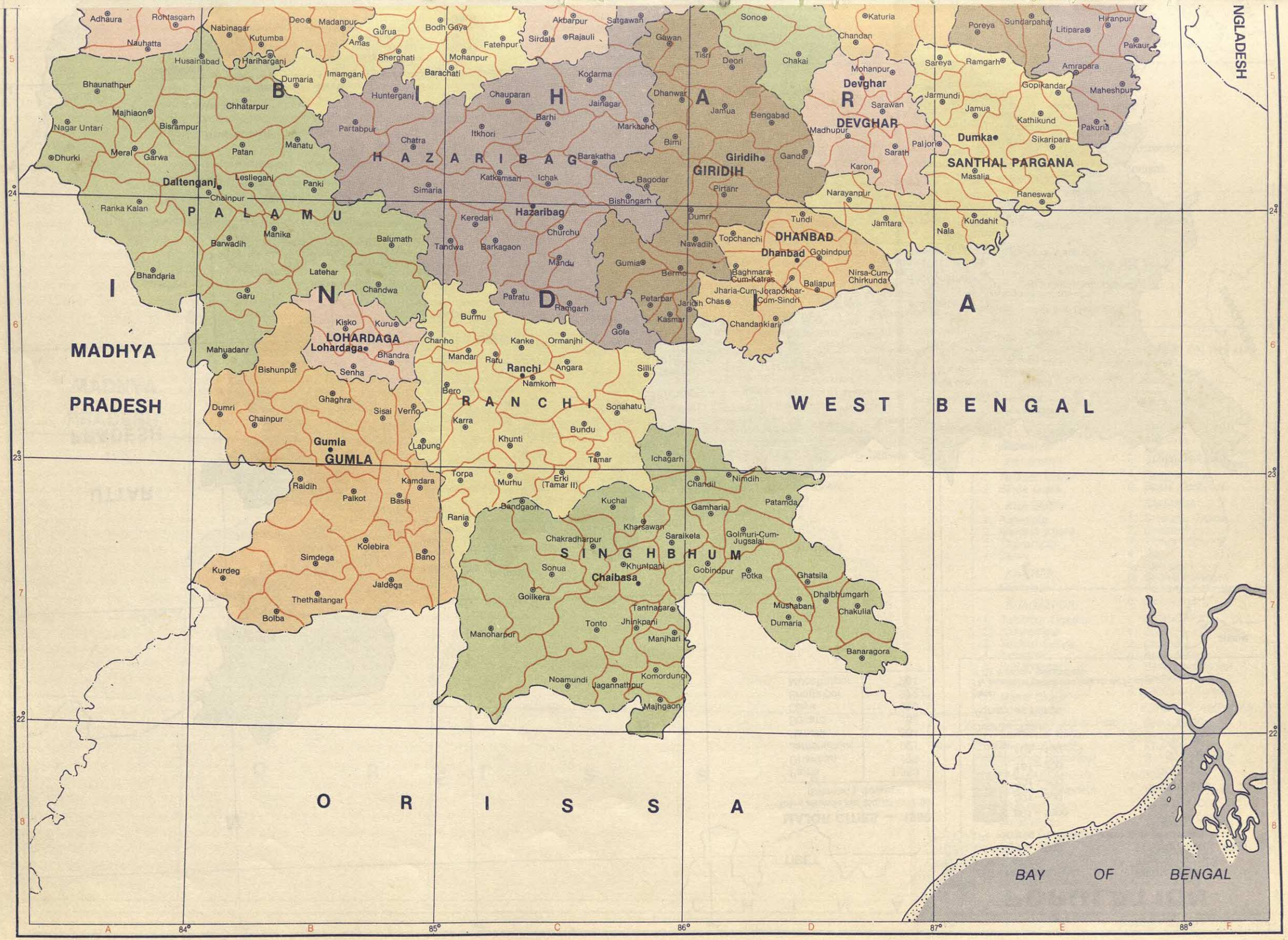
BIHAR
HAZARIBAG
PALAMU
DEVGHAR
SANTHAL PARGANA
GIRIDIH
DHANBAD
LOHARDAGA
RANCHI
GUMLA
SINGHBHUM
MADHYA PRADESH
WEST BENGAL
ORISSA
BAY OF BENGAL
NGLADESH
Daltenganj
Hazaribag
Giridih
Dhanbad
Lohardaga
Ranchi
Gumla
Chaibasa
Devghar
Dumka
84°
85°
86°
87°
88°
24°
23°
22°

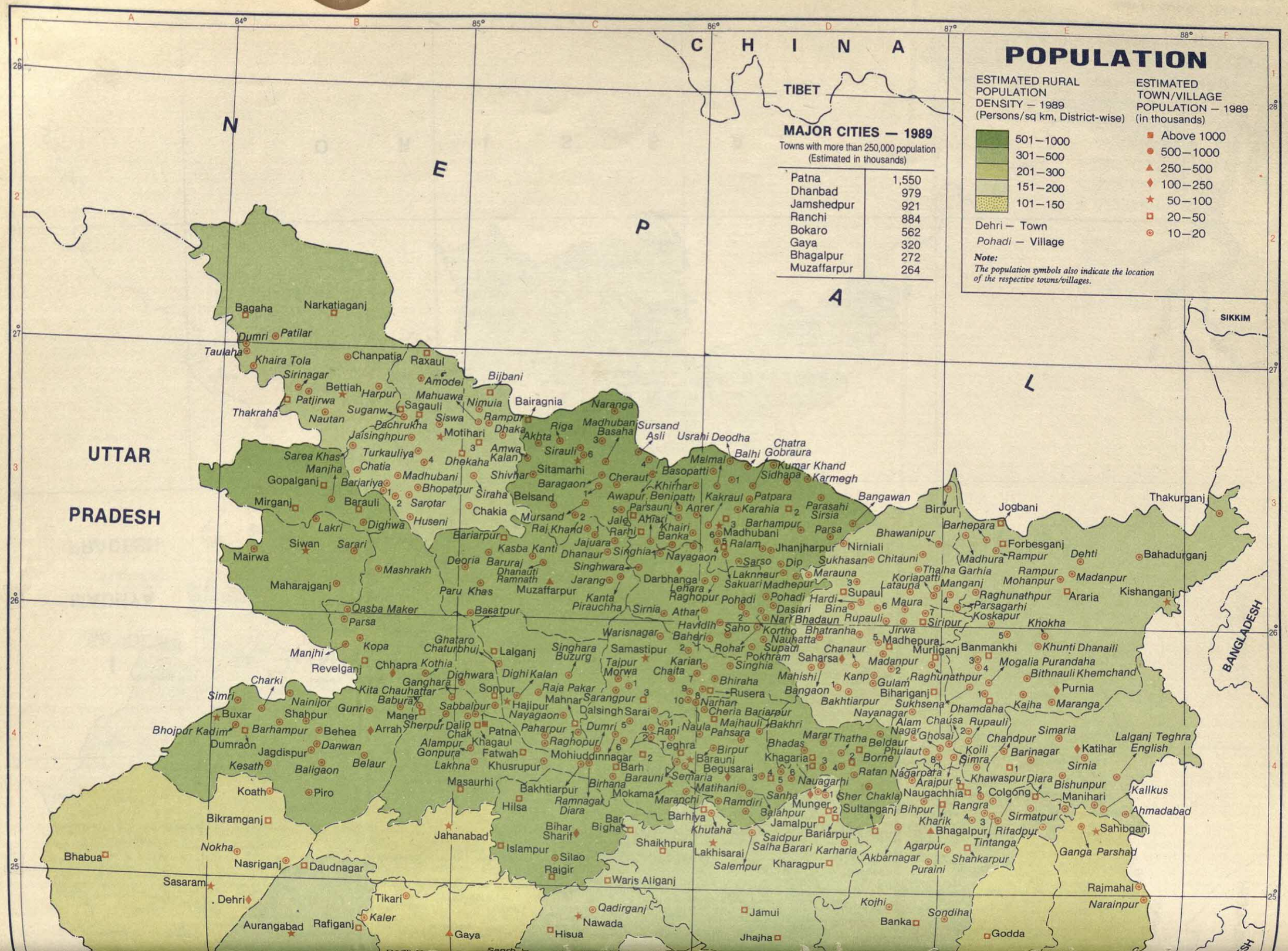
POPULATION
ESTIMATED RURAL POPULATION DENSITY — 1989 (Persons/sq km, District-wise)
501—1000
301—500
201—300
151—200
101—150
Dehri — Town
Pohadi — Village
ESTIMATED TOWN/VILLAGE POPULATION — 1989 (in thousands)
Above 1000
500—1000
250—500
100—250
50—100
20—50
10—20
Note:
The population symbols also indicate the location of the respective towns/villages.
MAJOR CITIES — 1989
Towns with more than 250,000 population (Estimated in thousands)
Patna 1,550
Dhanbad 979
Jamshedpur 921
Ranchi 884
Bokaro 562
Gaya 320
Bhagalpur 272
Muzaffarpur 264
CHINA
TIBET
NEPAL
UTTAR PRADESH
SIKKIM
BANGLADESH
84°
85°
86°
87°
88°
28°
27°
26°
25°

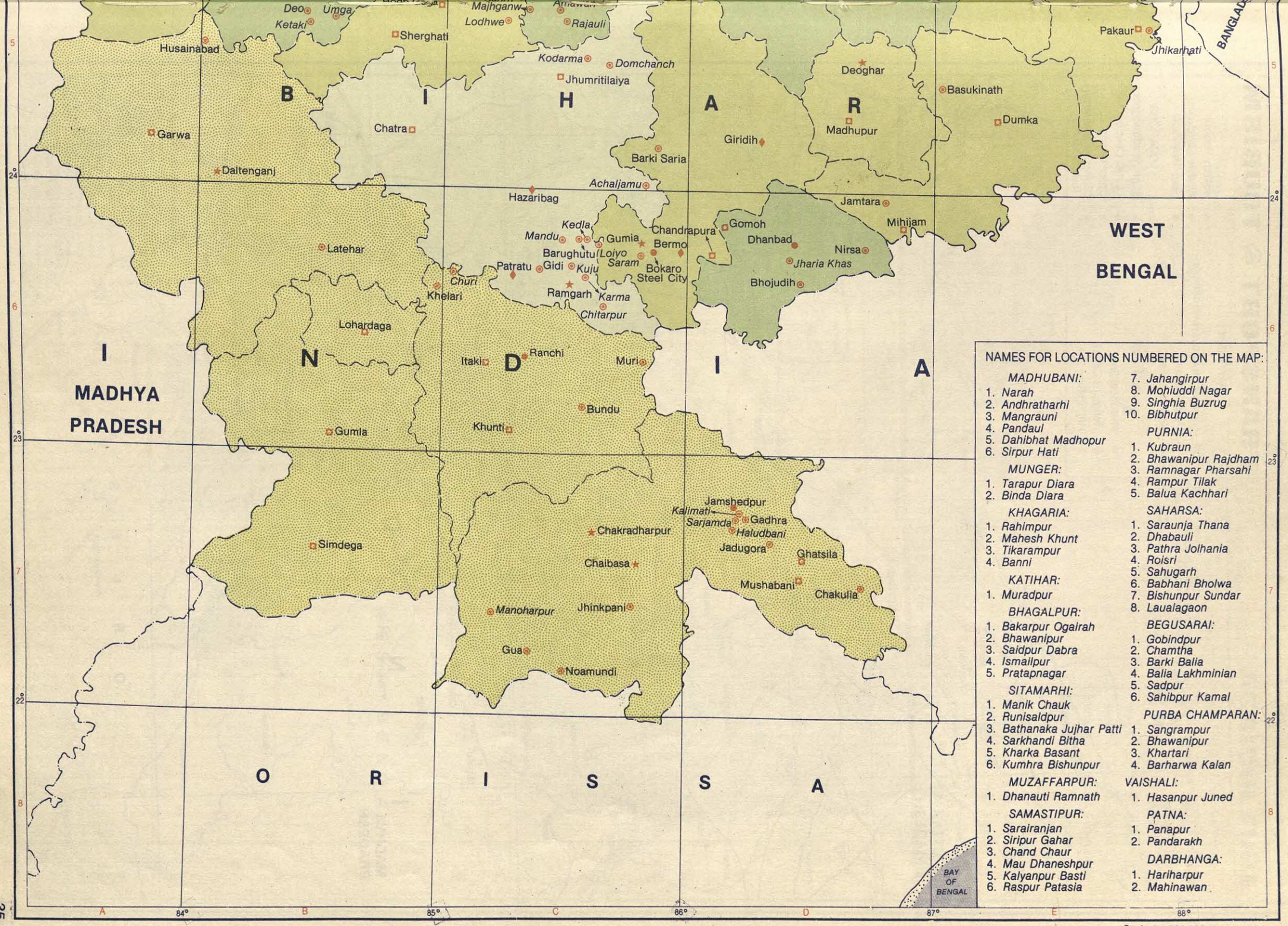

NAMES FOR LOCATIONS NUMBERED ON THE MAP:

MADHUBANI:
1. *Narah*
2. *Andhratharhi*
3. *Mangrauni*
4. *Pandaul*
5. *Dahibhat Madhopur*
6. *Sirpur Hati*

MUNGER:
1. *Tarapur Diara*
2. *Binda Diara*

KHAGARIA:
1. *Rahimpur*
2. *Mahesh Khunt*
3. *Tikarampur*
4. *Banni*

KATIHAR:
1. *Muradpur*

BHAGALPUR:
1. *Bakarpur Ogairah*
2. *Bhawanipur*
3. *Saidpur Dabra*
4. *Ismailpur*
5. *Pratapnagar*

SITAMARHI:
1. *Manik Chauk*
2. *Runisaldpur*
3. *Bathanaka Jujhar Patti*
4. *Sarkhandi Bitha*
5. *Kharka Basant*
6. *Kumhra Bishunpur*

MUZAFFARPUR:
1. *Dhanauti Ramnath*

SAMASTIPUR:
1. *Sarairanjan*
2. *Siripur Gahar*
3. *Chand Chaur*
4. *Mau Dhaneshpur*
5. *Kalyanpur Basti*
6. *Raspur Patasia*
7. *Jahangirpur*
8. *Mohiuddi Nagar*
9. *Singhia Buzrug*
10. *Bibhutpur*

PURNIA:
1. *Kubraun*
2. *Bhawanipur Rajdham*
3. *Ramnagar Pharsahi*
4. *Rampur Tilak*
5. *Balua Kachhari*

SAHARSA:
1. *Saraunja Thana*
2. *Dhabauli*
3. *Pathra Jolhania*
4. *Roisri*
5. *Sahugarh*
6. *Babhani Bholwa*
7. *Bishunpur Sundar*
8. *Laualagaon*

BEGUSARAI:
1. *Gobindpur*
2. *Chamtha*
3. *Barki Balia*
4. *Balia Lakhminian*
5. *Sadpur*
6. *Sahibpur Kamal*

PURBA CHAMPARAN:
1. *Sangrampur*
2. *Bhawanipur*
3. *Khartari*
4. *Barharwa Kalan*

VAISHALI:
1. *Hasanpur Juned*

PATNA:
1. *Panapur*
2. *Pandarakh*

DARBHANGA:
1. *Hariharpur*
2. *Mahinawan*

Scale 1:1 700 000 1 cm = 17 kms

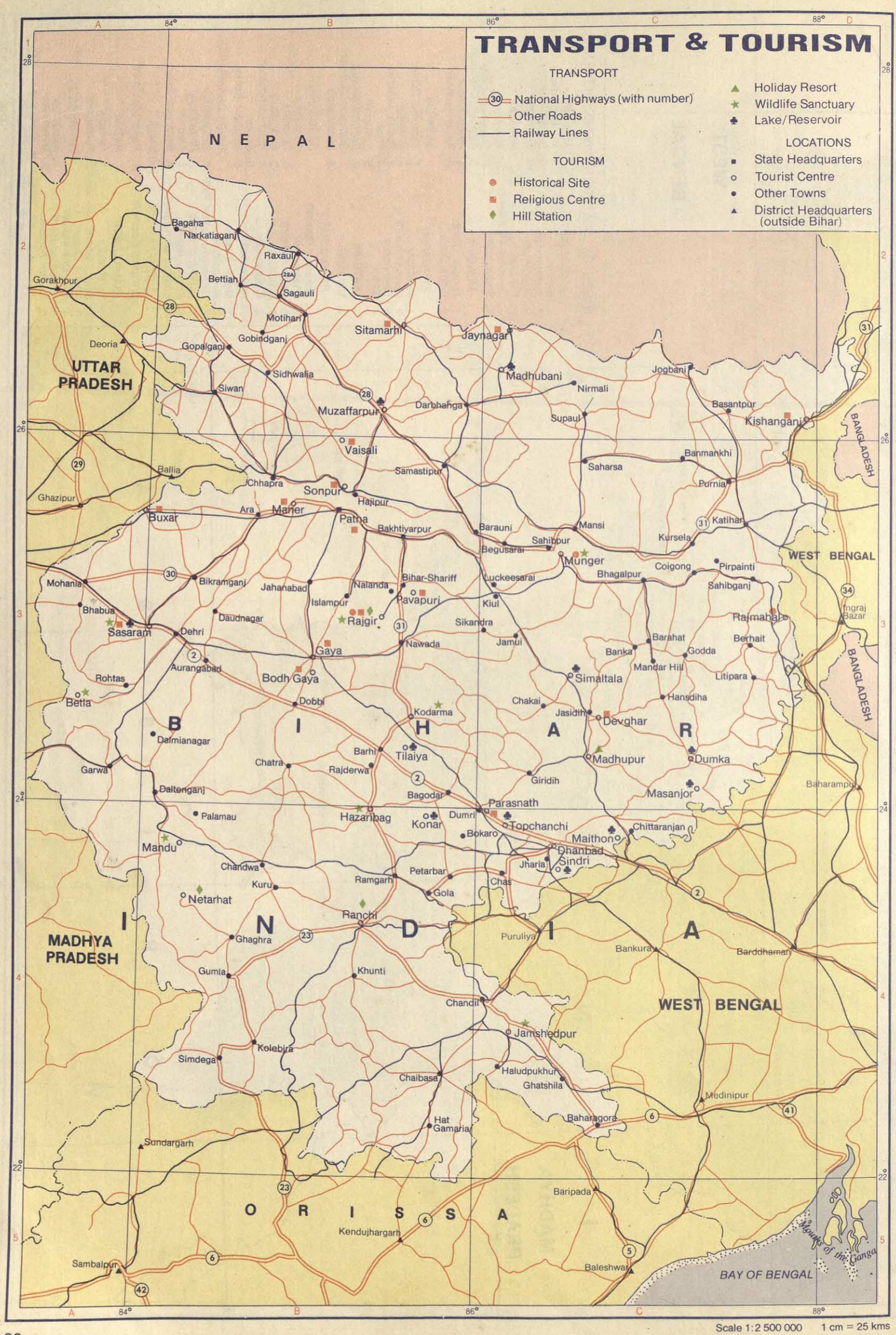

Scale 1:2 500 000 1 cm = 25 kms

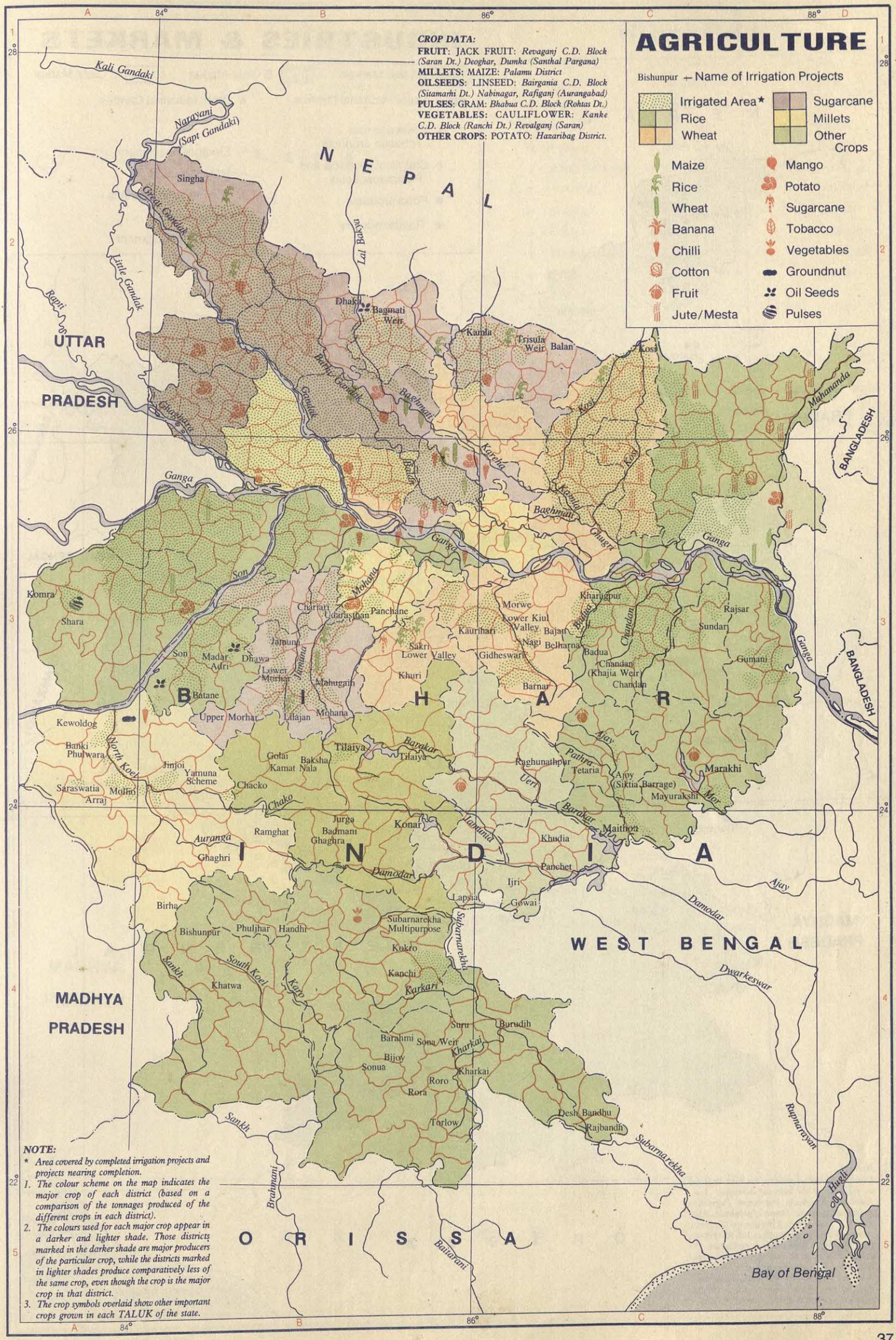

Scale 1:2 500 000 1 cm = 25 kms

Scale 1:2 500 000 1 cm = 25 kms

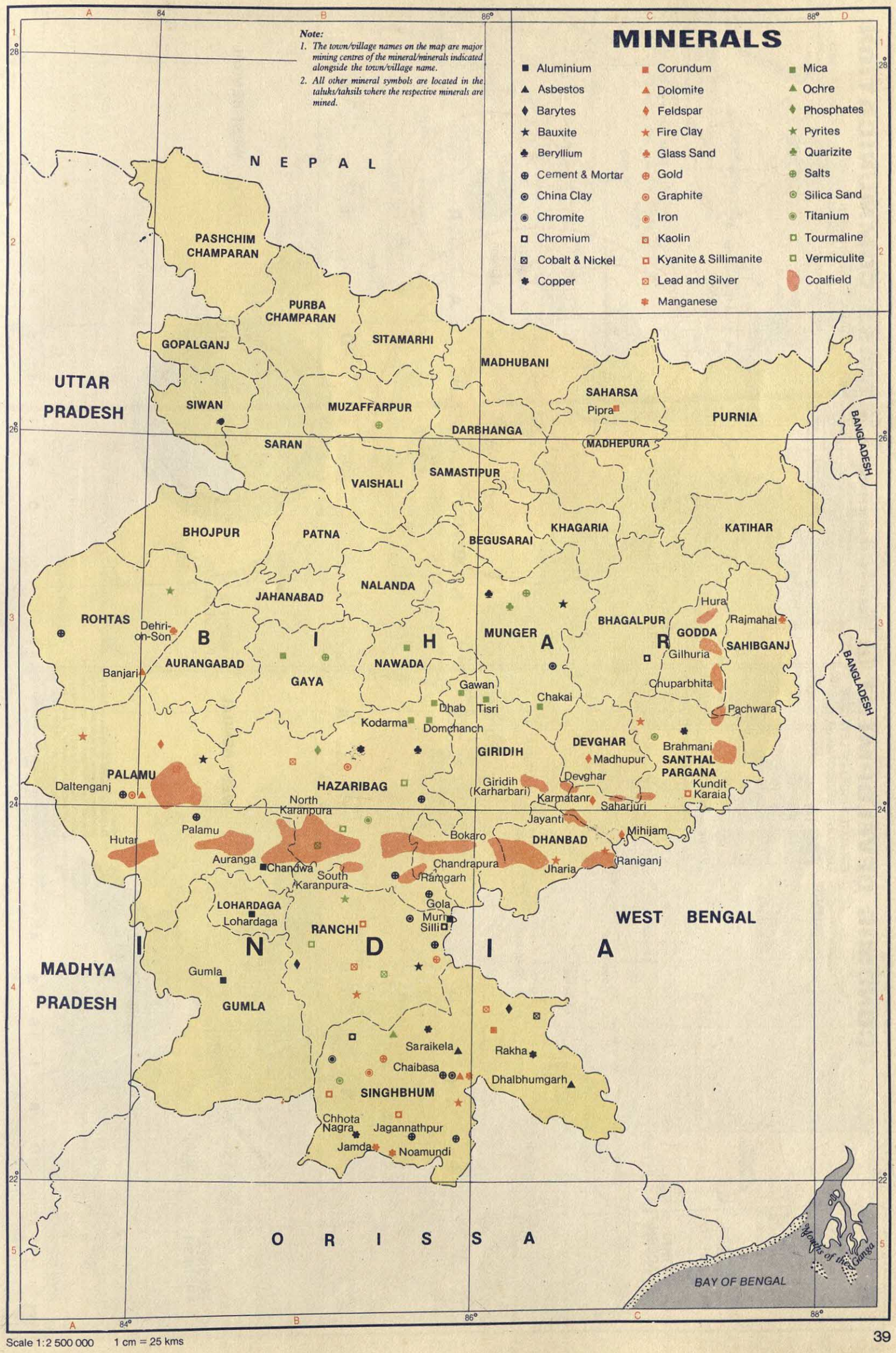

Scale 1:2 500 000 1 cm = 25 kms

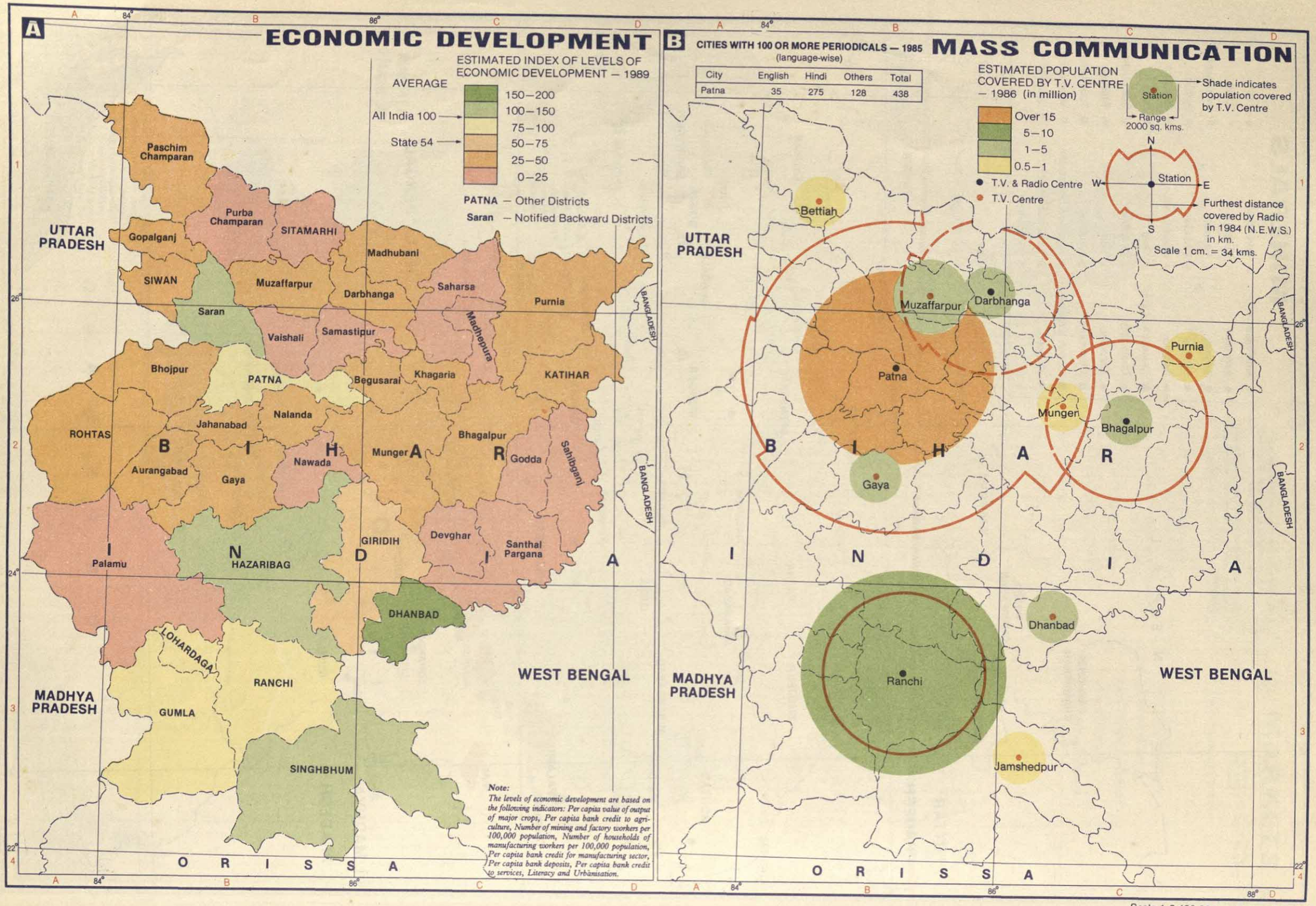
A
ECONOMIC DEVELOPMENT
ESTIMATED INDEX OF LEVELS OF ECONOMIC DEVELOPMENT – 1989
AVERAGE
All India 100
State 54
150–200
100–150
75–100
50–75
25–50
0–25
PATNA – Other Districts
Saran – Notified Backward Districts
UTTAR PRADESH
MADHYA PRADESH
WEST BENGAL
ORISSA
BANGLADESH
Paschim Champaran
Purba Champaran
Gopalganj
SITAMARHI
Madhubani
SIWAN
Muzaffarpur
Darbhanga
Saharsa
Purnia
Saran
Vaishali
Samastipur
Madhepura
Bhojpur
PATNA
Begusarai
Khagaria
KATIHAR
Nalanda
ROHTAS
Jahanabad
Bhagalpur
Aurangabad
Gaya
Nawada
Munger
Godda
Sahibganj
Palamu
HAZARIBAG
GIRIDIH
Devghar
Santhal Pargana
DHANBAD
LOHARDAGA
RANCHI
GUMLA
SINGHBHUM
Note:
The levels of economic development are based on the following indicators: Per capita value of output of major crops, Per capita bank credit to agriculture, Number of mining and factory workers per 100,000 population, Number of households of manufacturing workers per 100,000 population, Per capita bank credit for manufacturing sector, Per capita bank deposits, Per capita bank credit to services, Literacy and Urbanisation.
B
CITIES WITH 100 OR MORE PERIODICALS – 1985
(language-wise)
City | English | Hindi | Others | Total
Patna | 35 | 275 | 128 | 438
MASS COMMUNICATION
ESTIMATED POPULATION COVERED BY T.V. CENTRE – 1986 (in million)
Over 15
5–10
1–5
0.5–1
T.V. & Radio Centre
T.V. Centre
Station
Range 2000 sq. kms.
Shade indicates population covered by T.V. Centre
N
W
E
S
Furthest distance covered by Radio in 1984 (N.E.W.S.) in km.
Scale 1 cm. = 34 kms.
Bettiah
Muzaffarpur
Darbhanga
Patna
Purnia
Munger
Bhagalpur
Gaya
Dhanbad
Ranchi
Jamshedpur
UTTAR PRADESH
MADHYA PRADESH
WEST BENGAL
ORISSA
BANGLADESH
Scale 1:3 400 000 1 cm = 34 kms

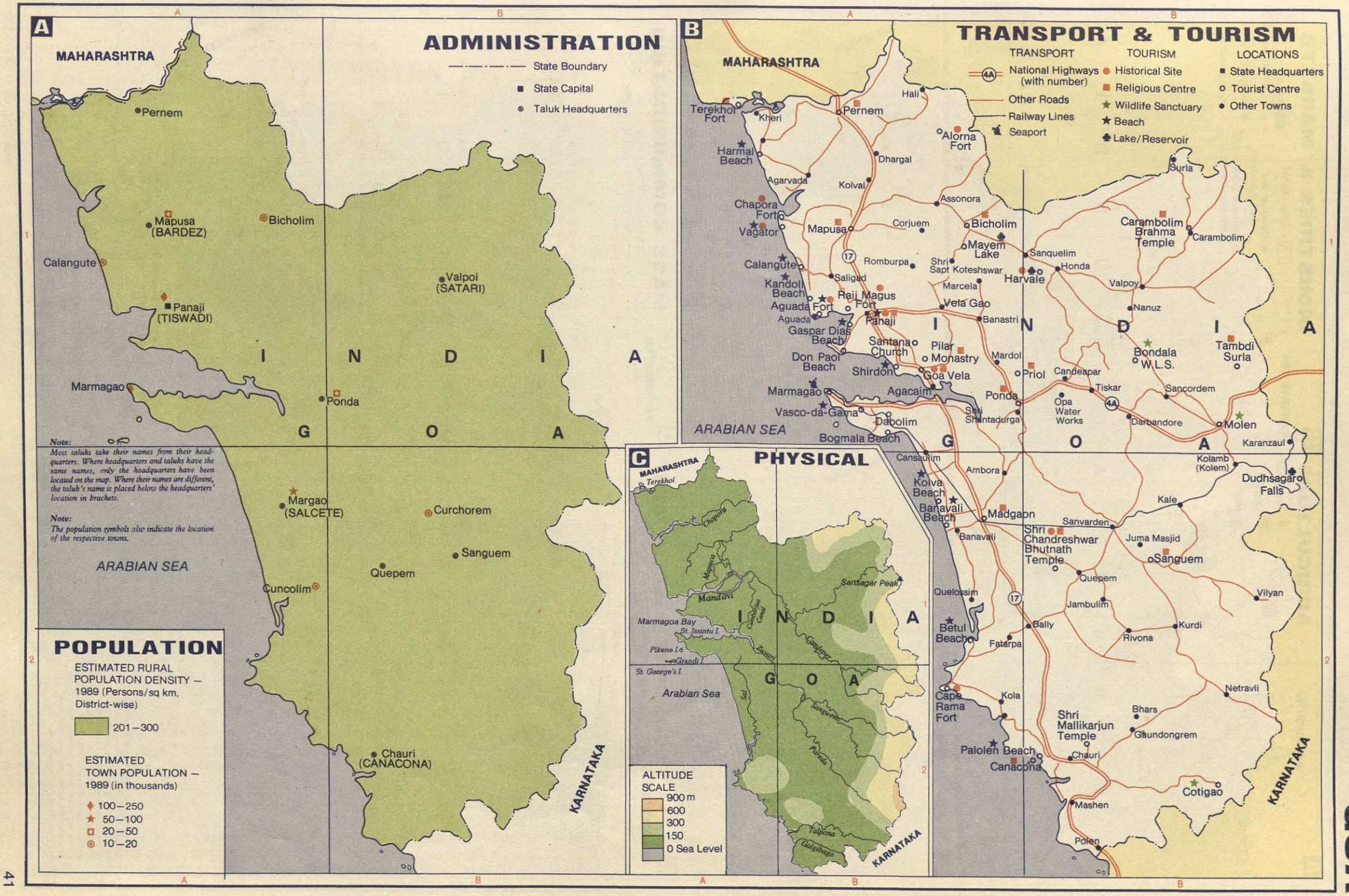

Scale 1:510 000 1 cm = 5.1 kms

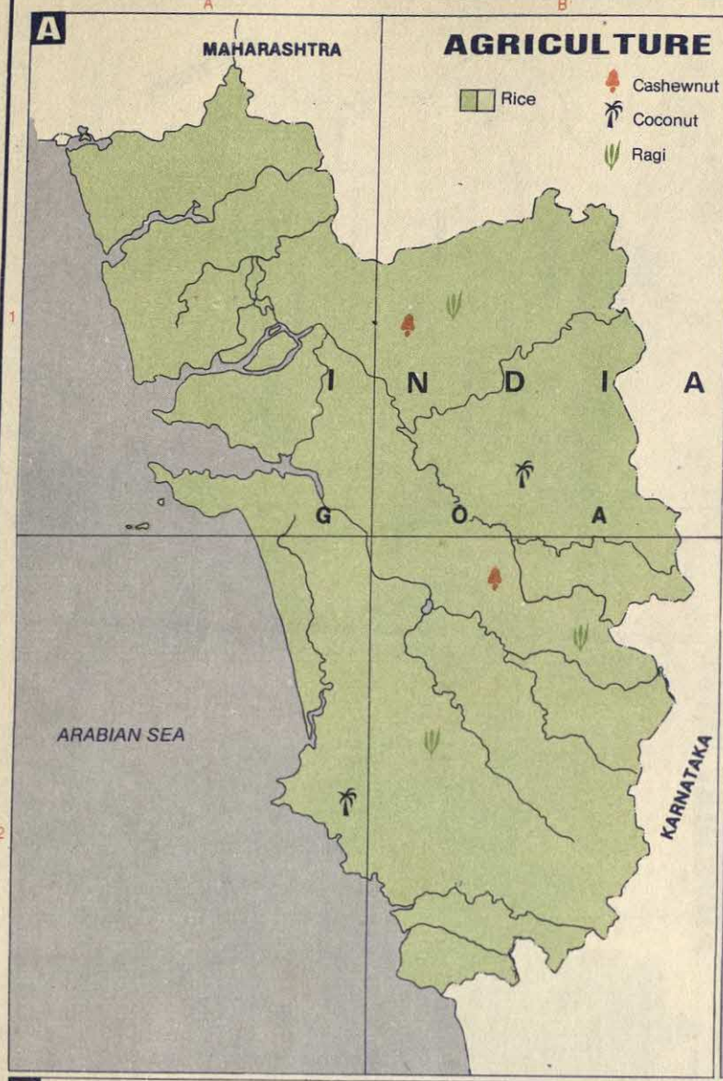

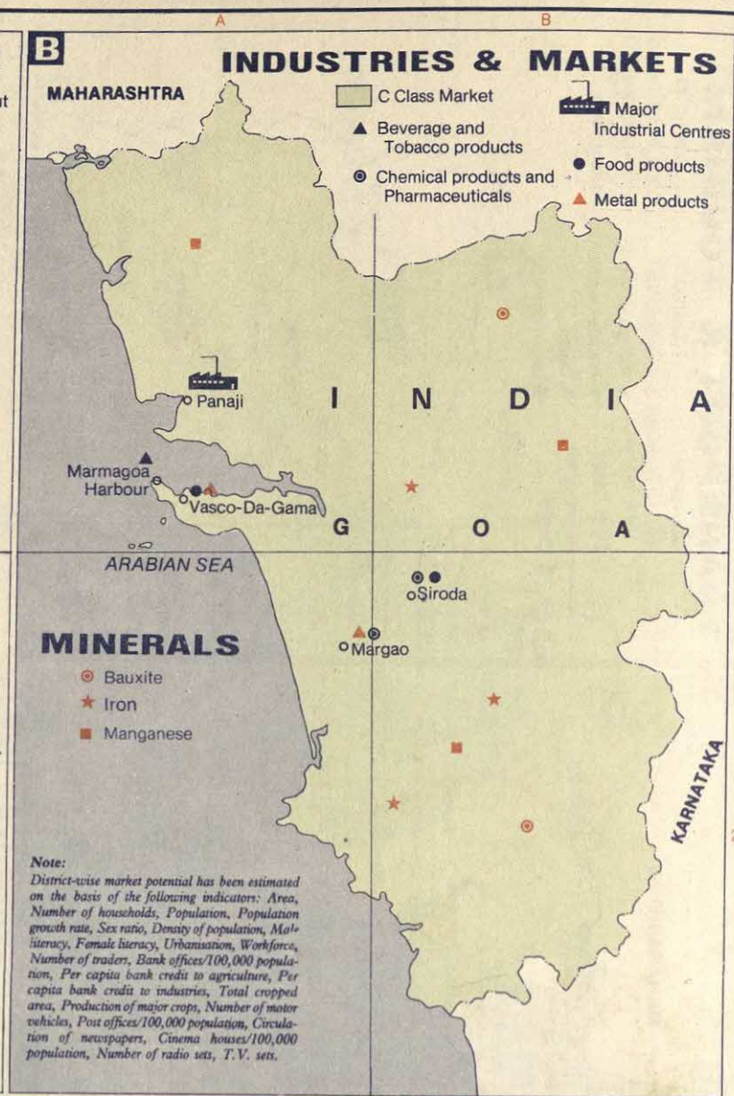

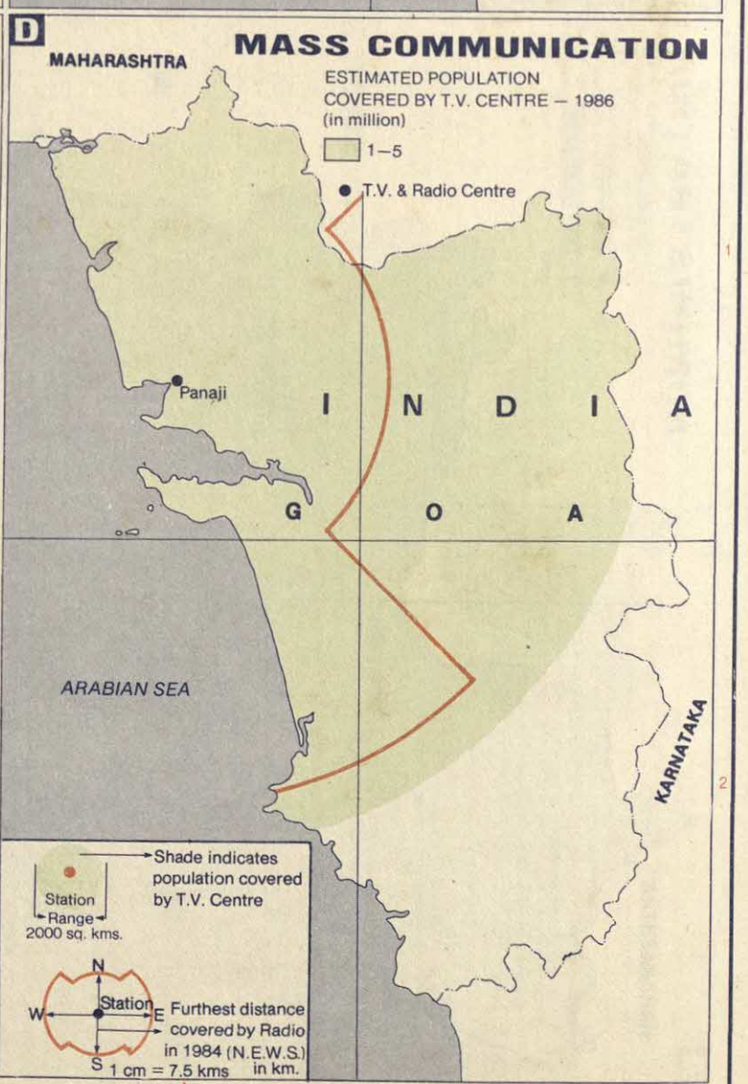

Scale 1:750 000 1 cm = 7.5 kms

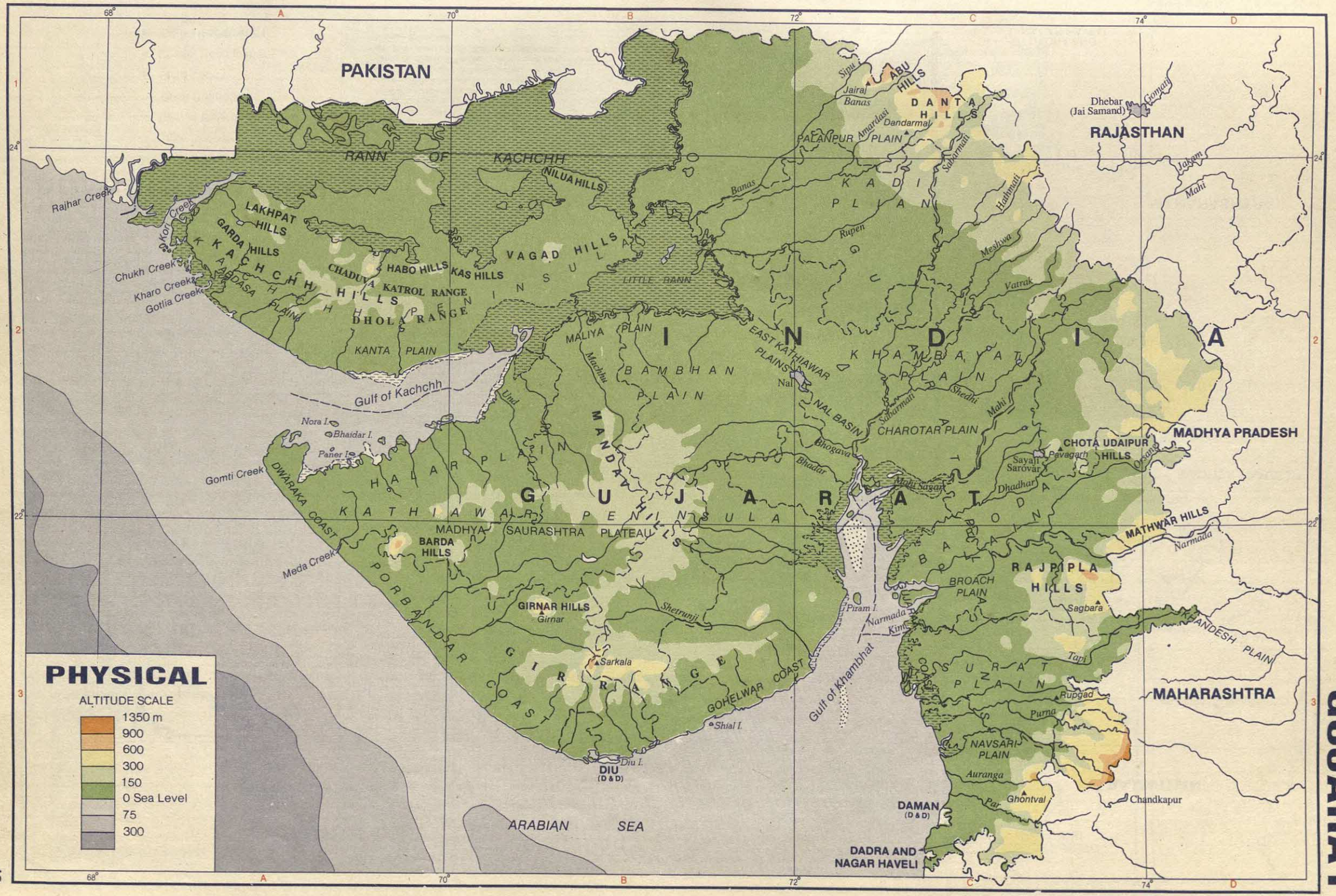

Scale 1:2 500 000 cm = 25 kms

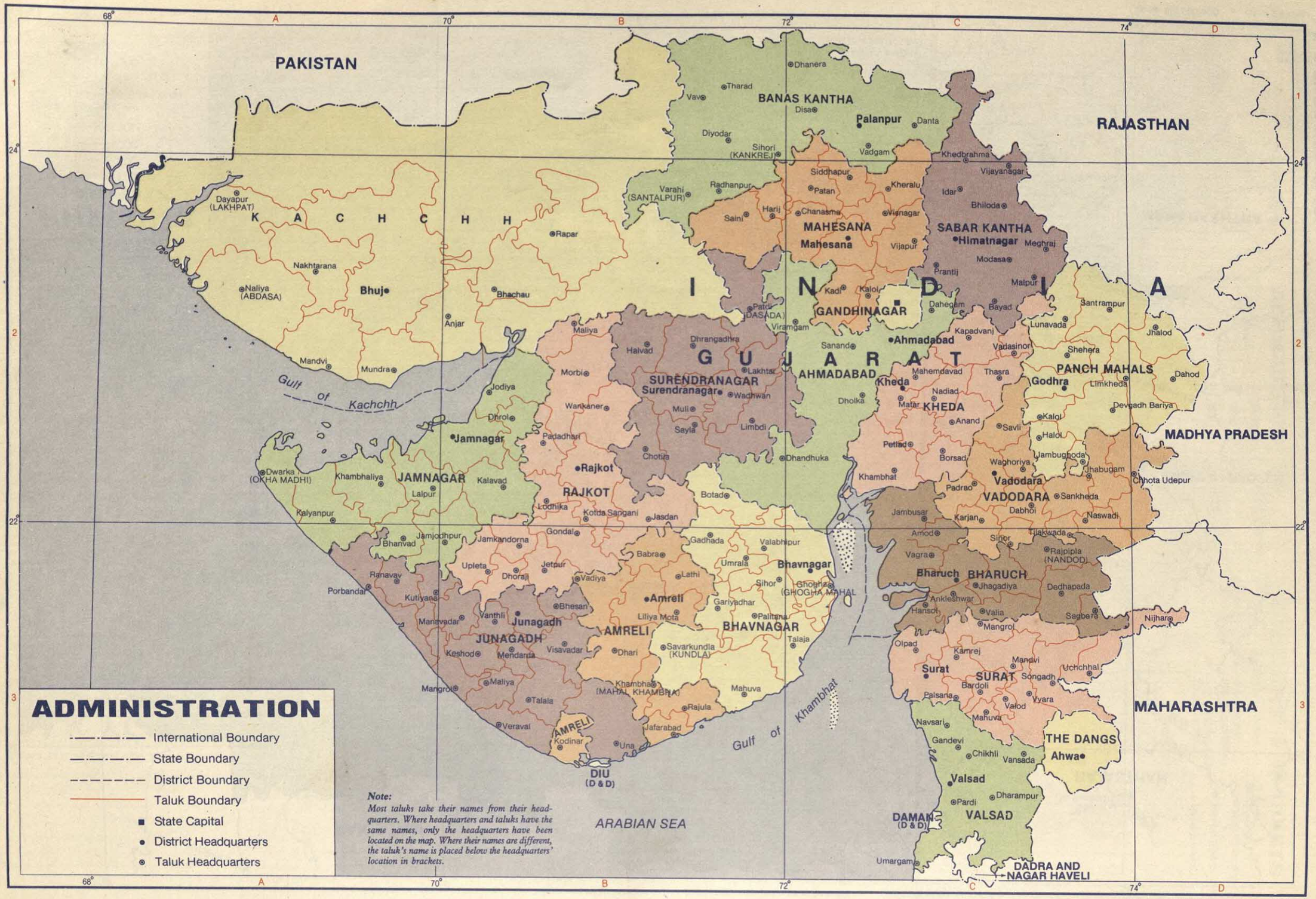

Scale 1:2 500 000 1 cm = 25 kms

NAMES FOR LOCATIONS NUMBERED ON THE MAP
GANDHINAGAR
1. Pethapur
2. Dabhoda
3. Chandkheda
KHEDA
4. Modaj
5. Mahudha
6. Chaklasi
7. Ode
8. Boriyavi
9. Samarkha
10. Bhalej
11. Bakrol
12. Sarsa
13. Vodod
14. Napad Vanto
15. Mahelav
16. V. Vidyanagar
17. Adas
18. Vasad
19. Anglao
20. Tarapur
MAHESANA
21. Kukarwada
22. Charada
RAJKOT
23. Moti Morad
VADODARA
24. Sokhda
25. Koyali
26. Chhani
PAKISTAN
RAJASTHAN
MADHYA PRADESH
MAHARASHTRA
DADRA AND NAGAR HAVELI
DAMAN (D & D)
DIU (D & D)
ARABIAN SEA
Gulf of Kachchh
Gulf of Khambhat
I N D I A
G U J A R A T
MAJOR CITIES — 1989
Towns with more than 250,000 population
(Estimated in thousands)
Ahmadabad 3,391
Surat 1,534
Vadodara 1,096
Rajkot 614
Jamnagar 417
Bhavnagar 398
POPULATION
ESTIMATED RURAL POPULATION DENSITY-1989 (Persons/sq km, District-wise)
Above 1000
301—500
201—300
151—200
101—150
51—100
1—50
ESTIMATED TOWN/VILLAGE POPULATION — 1989 (in thousands)
OVER 1,000
500—1,000
250—500
100—250
50—100
20—50
10—20
Patan — Town
Alina — Village
Note:
The population symbols also indicate the location of the respective towns/villages.
Scale 1:2 500 000 1 cm = 25 kms

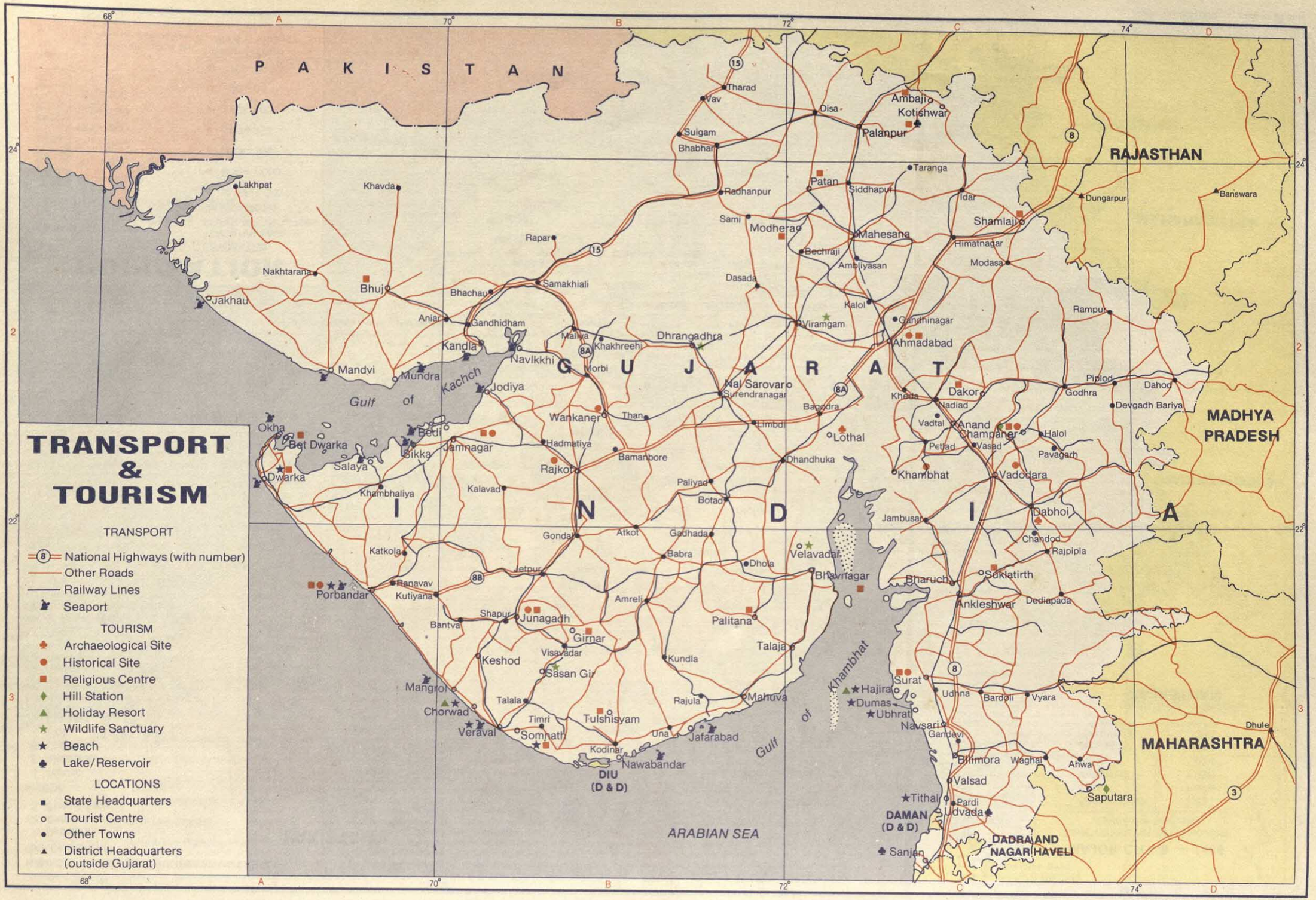

Scale 1:2 500 000 1 cm = 25 kms

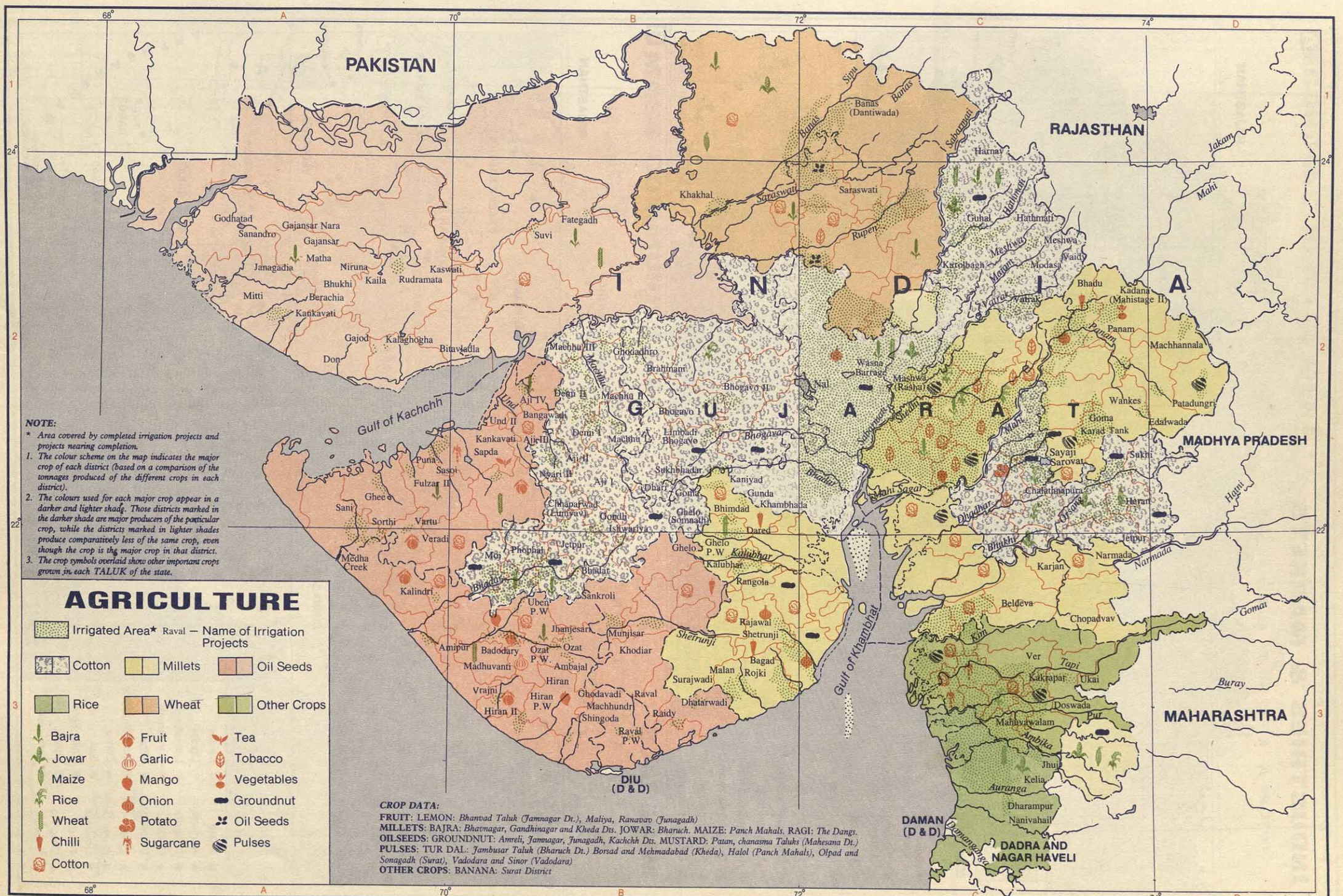

Scale 1:2 500 000 1 cm = 25 kms

INDUSTRIES & MARKETS

A

PAKISTAN
RAJASTHAN
MADHYA PRADESH
MAHARASHTRA
DADRA AND NAGAR HAVELI
DAMAN (D & D)
DIU (D & D)
ARABIAN SEA
Gulf of Kachchh
Gulf of Khambhat
G U J A R A T
I N D I A

Amirgadh, Posina, Mahesana, Kadi, Kalol, Rakhial, Dahegam, Naroda, Ahmadabad, Kathwada, Kankaria, Odhav, Vatwa, Mahemdavad, Sevaliya, Lunkheda, Dahod, Kheda, Nadiad, Kalol, Vallabh Vidyanagar, Anand, Halol, Moraj, Petlad, Karamsad, Samlaya, Ranoli, Fertilisernagar, Vadodara, Ramania, Kandla, Morbi, Dhrangadhra, Wankaner, Surendranagar, Limbdi, Mithapur, Khandheri, Jamnagar, Okha, Mithapur, Sikka, Dwarka, Rajkot, Dhoraji, Porbandar, Manvadar, Junagadh, Ranavav, Amreli, Bhavnagar, Dahej, Pariej, Bharuch, Ankleshwar, Alibet, Panoli, Otpad, Surat, Utaran, Chaltan, Gunsada, Udhna, Hajira, Magdalla, Bardoli, Madhi, Walod, Bhestan, Navsari, Ahwa, Bilimora, Gandevi, Valsad, Atul, Dharampur, Vapi, Umargam, Mahuva, Veraval, Kodinar, Jafarabad

A Class Market
B Class Market
C Class Market
Major Industrial Centre
Other Industrial Centres
Beverage and Tobacco products
Chemical products and Pharmaceuticals
Food products
Leather, Rubber and Plastic products
Textile Industry
Electrical machinery
Metal products
Non-electrical machinery
Non-metallic products
Paper products
Transport equipment

Note:
District-wise market potential has been estimated on the basis of the following indicators: Area, Number of households, Population, Population growth rate, Sex ratio, Density of population, Male literacy, Female literacy, Urbanisation, Workforce, Number of traders, Bank offices/100,000 population, Per capita bank credit to agriculture, Per capita bank credit to industries, Total cropped area, Production of major crops, Number of motor vehicles, Post offices/100,000 population, Circulation of newspapers, Cinema houses/100,000 population, Number of radio sets, T.V. sets.

MINERALS

B

PAKISTAN
RAJASTHAN
MADHYA PRADESH
MAHARASHTRA
DADRA AND NAGAR HAVELI
DAMAN (D & D)
DIU (D & D)
ARABIAN SEA
Gulf of Kachchh
Gulf of Khambhat
G U J A R A T
I N D I A

BANAS KANTHA, Posina, KACHCHH, MAHESANA, SABAR KANTHA, GANDHI NAGAR, Lunavada, AHMADABAD, Balasinor, PANCH MAHALS, SURENDRANAGAR, KHEDA, Devgad Bariya, Okha, JAMNAGAR, RAJKOT, VADODARA, Miani, Porbander, Sanosara, BHAVNAGAR, BHARUCH, AMRELI, JUNAGADH, Chordwad Road, Veraval, Dari, Prachi, Lati, AMRELI, Sutrapara, Kodinar, SURAT, THE DANGS, VALSAD, DAMAN (D & D)

Agate
Aluminium
Asbestos
Calcite
Cement & Mortar
Chalk
Crude Oil
Dolomite
Fireclay
Graphite
Gypsum
Kaolin
Lignite
Limestone
Manganese
Mica
Moulding Sand
Ochre
Salt
Silica Sand
Quartz.
Vermiculate

Note:
1. *The town/village names on the map are major mining centres of the mineral/minerals indicated alongside the town/village name.*
2. *All other mineral symbols are located in the taluks/tahsils where the respective minerals are mined.*

Scale 1:3 500 000 1 cm.= 35 kms

ECONOMIC DEVELOPMENT

PAKISTAN
RAJASTHAN
Banas Kantha
Mahesana
Sabar Kantha
Kachchh
I N D I A
GANDHINAGAR
AHMADABAD
Panch Mahals
Surendranagar
KHEDA
Gulf of Kachchh
G U J A R A T
RAJKOT
MADHYA PRADESH
JAMNAGAR
VADODARA
ARABIAN SEA
Bhavnagar
Bharuch
Amreli
Junagadh
SURAT
Gulf of Khambhat
THE DANGS
DIU (D&D)
VALSAD
MAHARASHTRA
DAMAN (D & D)
DADRA AND NAGAR HAVELI

ESTIMATED INDEX OF LEVELS OF ECONOMIC DEVELOPMENT — 1989

AVERAGE
State 113 →
All India 100 →

- Over 200
- 150—200
- 100—150
- 75—100
- 50—75
- 25—50

SURAT — Other Districts
Amreli — Notified Backward Districts

Note:
The levels of economic development are based on the following indicators: Per capita value of output of major crops, Per capita bank credit to agriculture, Number of mining and factory workers per 100,000 population, Number of households of manufacturing workers per 100,000 population, Per capita bank credit for manufacturing sector, Per capita bank deposits, Per capita bank credit to services, Literacy and Urbanisation.

MASS COMMUNICATION

PAKISTAN
Palanpur N.A.
RAJASTHAN
Patan
I N D I A
Bhuj N.A.
Ahmadabad
G U J A R A T
Surendranagar N.A.
Gulf of Kachchh
Vadodara
MADHYA PRADESH
Dwarka
Rajkot
Bhavnagar
Bharuch
Amreli N.A.
N.A.
Surat
Gulf of Khambhat
Veraval N.A.
Navsari
Ahwa N.A.
ARABIAN SEA
DIU (D&D)
MAHARASHTRA
DAMAN (D & D)
DADRA AND NAGAR HAVELI

ESTIMATED POPULATION COVERED BY T.V. CENTRE — 1986 (in million)

- 10—15
- 5—10
- 1—5
- 0.5—1
- 0—0.5

● T.V. & Radio Centre
● T.V. Centre

Station → Shade indicates population covered by T.V. Centre
Range 2000 sq. kms.

N
W ← Station → E
S
Furthest distance covered by Radio in 1984 (N.E.W.S.) in km.

Scale 1 cm. = 35 kms.

CITIES WITH 100 OR MORE PERIODICALS — 1985
(language-wise)

City	English	Hindi	Gujarati	Others	Total
Ahmadabad	26	8	165	26	225

Scale 1:3 500 000 1 cm = 35 kms

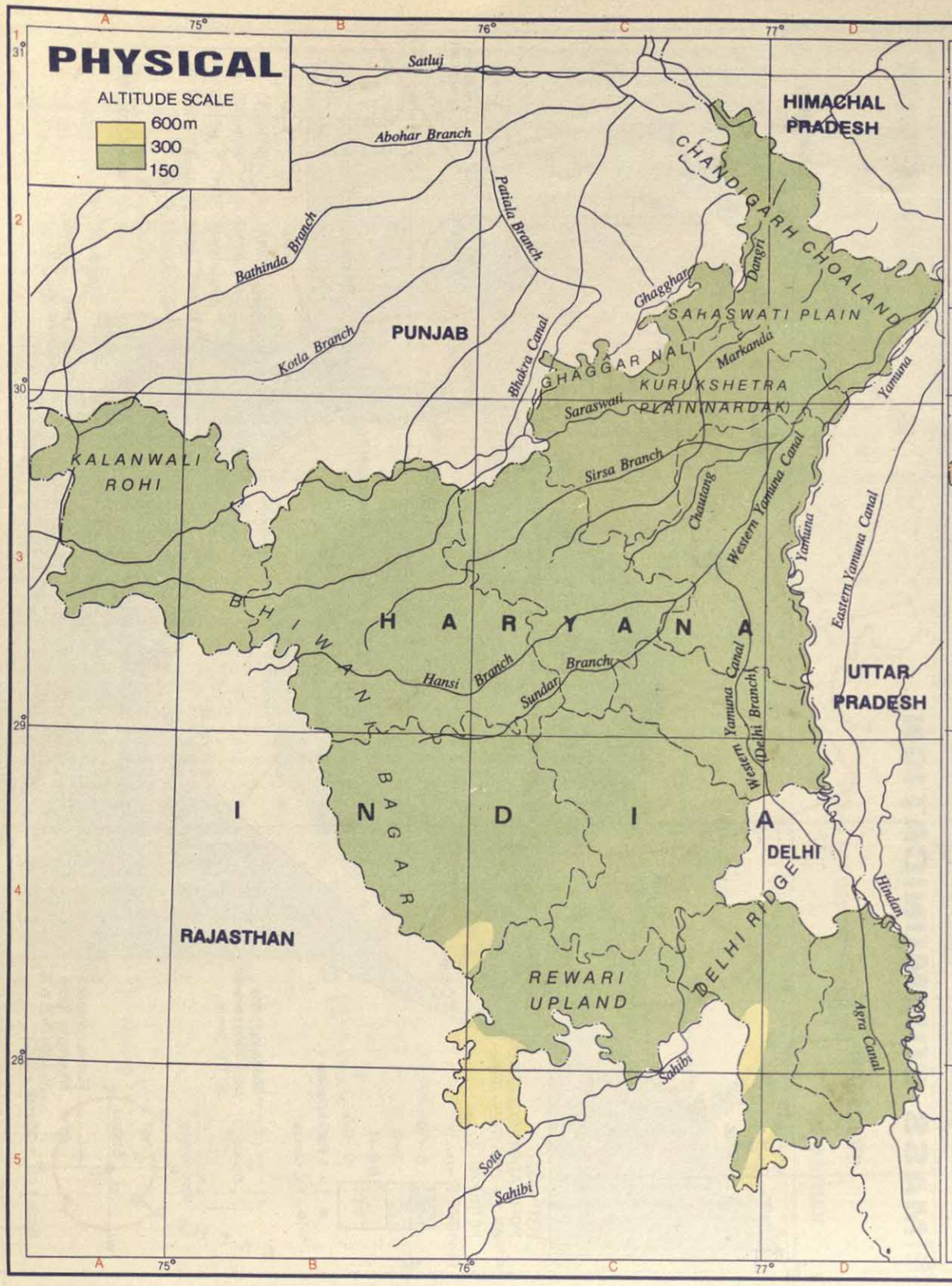

Note:
Most taluks take their names from their headquarters. Where headquarters and taluks have the same names, only the headquarters have been located on the map. Where their names are different, the taluk's name is placed below the headquarters' location in brackets.

Scale 1:2 000 000 1 cm = 20 kms

Scale 1:1 500 000 1 cm = 15 kms

TRANSPORT & TOURISM

TRANSPORT
- National Highways (with number)
- Other Roads
- Railway Lines

TOURISM
- Archaeological Site
- Historical Site
- Religious Centre
- Hill Station
- Wildlife Sanctuary
- Lake/Reservoir

LOCATIONS
- State Headquarters
- Tourist Centre
- Other Towns
- District Headquarters (outside Haryana)

A

CHANDIGARH, HIMACHAL PRADESH, PUNJAB, UTTAR PRADESH, RAJASTHAN, DELHI, H A R Y A N A, I N D I A

Solan, Pinjaur, Panchkula, Morni, Raipur, Nahan, Narayangarh, Sadhaura, Kalesar, Ambala, Mulana, Bilaspur, Hathni Kund, Jagadhri, Shahabad, Jhansa, Yamunanagar, Guhla, Pehowa, Kurukshetra, Pipli, Ladwa, Saharanpur, Mandi Dabwali, Abur Shehr, Chotala, Kalanwali, Odhan, Rori, Ratia, Dharsul, Kaithal, Pundri, NiloKheri, Uchana, Chakravarthy Lake, Karnal, Kalayat, Narwana, Rajaund, Gharaunda, Sirsa, Fatehabad, Bahuna, Bithmara, Asandh, Munak, Ellenabad, Bhattu, Agroha, Barwala, Nikuran, Safidon, Panipat, Jind, Adampur, Hisar, Hansi, Samalkha, Gohana, Balsamand, Bawani khera, Maham, Rohtak, Sonipat, Sewani, Tosham, Kalanur, Kharkhauda, Bhiwani, Jhumpa, Berikhas, Sampla, Bahadurgarh, Bahl, Charkhi Dadri, Jhajjar, Ghaziabad, Gurgaon, Surajkund, Badhal Lake, Loharu, Satnali, Kosli, Faridabad, Churu, Kanina, Dhauhera, Damdama Lake, Sohna, Mahendragarh, Rewari, Mor Pankh, Palwal, Jhunjhunun, Narnaul, Bawal, Nuh, Hodal, Dabchich, Sikar, Alwar

AGRICULTURE

Irrigated Area* Ghaggar —Name of Irrigation Projects

Wheat, Sugarcane, Millets

Barley, Cotton, Sugarcane, Rice, Mango, Oil Seeds, Wheat, Onion, Pulses, Chilli, Potato

B

CHANDIGARH, HIMACHAL PRADESH, PUNJAB, UTTAR PRADESH, RAJASTHAN, DELHI, H A R Y A N A, I N D I A

Kotla Branch, Bhakra Canal, Ghaggar, Dosari, Markanda, Tajewala, Sirsa Branch, Chautang, Western Yamuna Canal, Yamuna, Eastern Yamuna Canal, Hansi Branch, Sunder Branch, Western Yamuna Canal (Delhi Branch), Sahibi, Sota, Sahibi

CROP DATA:

MILLETS: BAJRA: *Bhiwani District*

OILSEEDS: MUSTARD: *Narnaul Taluk (Mahendragarh Dt.), Dadri, Loharu (Bhiwani), Gurgaon, Ferozpur Jhirka, Nuh (Gurgaon), Palwal (Faridabad)*

PULSES: GRAM: *Jhajjar Taluk (Rohtak Dt.), Narwana (Jind), Hisar, Fatehabad, Tohana (Hisar), Narnaul, Mahendragarh (Mahendragarh), Bawani Khera, Dadri (Bhiwani), Ferozpur Jhirka (Gurgaon);* DHAL: *Sirsa Taluk (Sirsa Dt.)*

NOTE:

* *Area covered by completed irrigation projects and projects nearing completion.*

1. *The colour scheme on the map indicates the major crop of each district (based on a comparison of the tonnages produced of the different crops in each district).*
2. *The colours used for each major crop appear in a darker and lighter shade. Those districts marked in the darker shade are major producers of the particular crop, while the districts marked in lighter shades produce comparatively less of the same crop, even though the crop is the major crop in that district.*
3. *The crop symbols overlaid show other important crops grown in each TALUK of the state.*

Scale 1:2 000 000 1 cm = 20 kms

INDUSTRIES & MARKETS

A

A Class Market
B Class Market
Major Industrial Centre
Other Industrial Centres
Chemical products and Pharmaceuticals
Food products
Leather, Rubber and Plastic products
Textile Industry
Electrical machinery
Metal products
Non-metallic products
Paper products
Transport equipment

HIMACHAL PRADESH
Panchkula
CHANDIGARH
Jagadhri
Shahabad
Yamunanagar
PUNJAB
Thanesar
Karnal
I N D I A
Fatehabad
Jind
Panipat
UTTAR PRADESH
Hisar
Mayur
HARYANA
Ganaur
Murthal
Bahalgarh
Sonipat
Kundli
Bhiwani
Rohtak
Kassar
Charkhi Dadri
Bahadurgarh
DELHI
RAJASTHAN
Gurgaon
Faridabad
Ballabhgarh
Mahendragarh
Rewari
Dharuhera
Palwal

Note:
District-wise market potential has been estimated on the basis of the following indicators: Area, Number of households, Population, Population growth rate, Sex ratio, Density of population, Male literacy, Female literacy, Urbanisation, Workforce, Number of traders, Bank offices/100,000 population, Per capita bank credit to agriculture, Per capita bank credit to industries, Total cropped area, Production of major crops, Number of motor vehicles, Post offices/100,000 population, Circulation of newspapers, Cinema houses/100,000 population, Number of radio sets, T.V. sets.

MINERALS

B

Coal
Dolomite
Feldspar
Iron Ore
Kaolin
Lime Stone
Quartz
Slate
Sulphur

HIMACHAL PRADESH
CHANDIGARH
AMBALA
PUNJAB
KURUKSHETRA
SIRSA
KARNAL
JIND
HISAR
H A R Y A N A
UTTAR PRADESH
SONIPAT
I N D I A
BHIWANI
ROHTAK
DELHI
GURGAON
MAHENDRAGARH
FARIDABAD
RAJASTHAN

ECONOMIC DEVELOPMENT

C

ESTIMATED INDEX OF LEVELS OF ECONOMIC DEVELOPMENT — 1989

AVERAGE
State 127
All India 100
Over 200
150—200
100—150
75—100
50—75

ROHTAK — Other Districts
Mahendragarh — Notified Backward Districts

HIMACHAL PRADESH
CHANDIGARH
AMBALA
PUNJAB
KURUKSHETRA
SIRSA
KARNAL
Hisar
Jind
H A R Y A N A
UTTAR PRADESH
SONIPAT
I N D I A
Bhiwani
ROHTAK
DELHI
GURGAON
Mahendragarh
FARIDABAD
RAJASTHAN

Note:
The levels of economic development are based on the following indicators: Per capita value of output of major crops, Per capita bank credit to agriculture, Number of mining and factory workers per 100,000 population, Number of households of manufacturing workers per 100,000 population, Per capita bank credit for manufacturing sector, Per capita bank deposits, Per capita bank credit to services, Literacy and Urbanisation.

MASS COMMUNICATION

D

ESTIMATED POPULATION COVERED BY T.V. CENTRE — 1986 (in million)

0.5—1
0—0.5
T.V. Centre
Radio Centre

HIMACHAL PRADESH
CHANDIGARH
PUNJAB
I N D I A
H A R Y A N A
UTTAR PRADESH
Hisar
Rohtak
Bhiwani
DELHI
RAJASTHAN

Shade indicates population covered by T.V. Centre
Station
Range 2000 sq. kms.

N
W
E
S
Station
Furthest distance covered by Radio in 1984 (N.E.W.S.) in km

Scale 1 cm. = 30 kms.

Scale 1:3 000 000 1 cm = 30 kms

HIMACHAL PRADESH

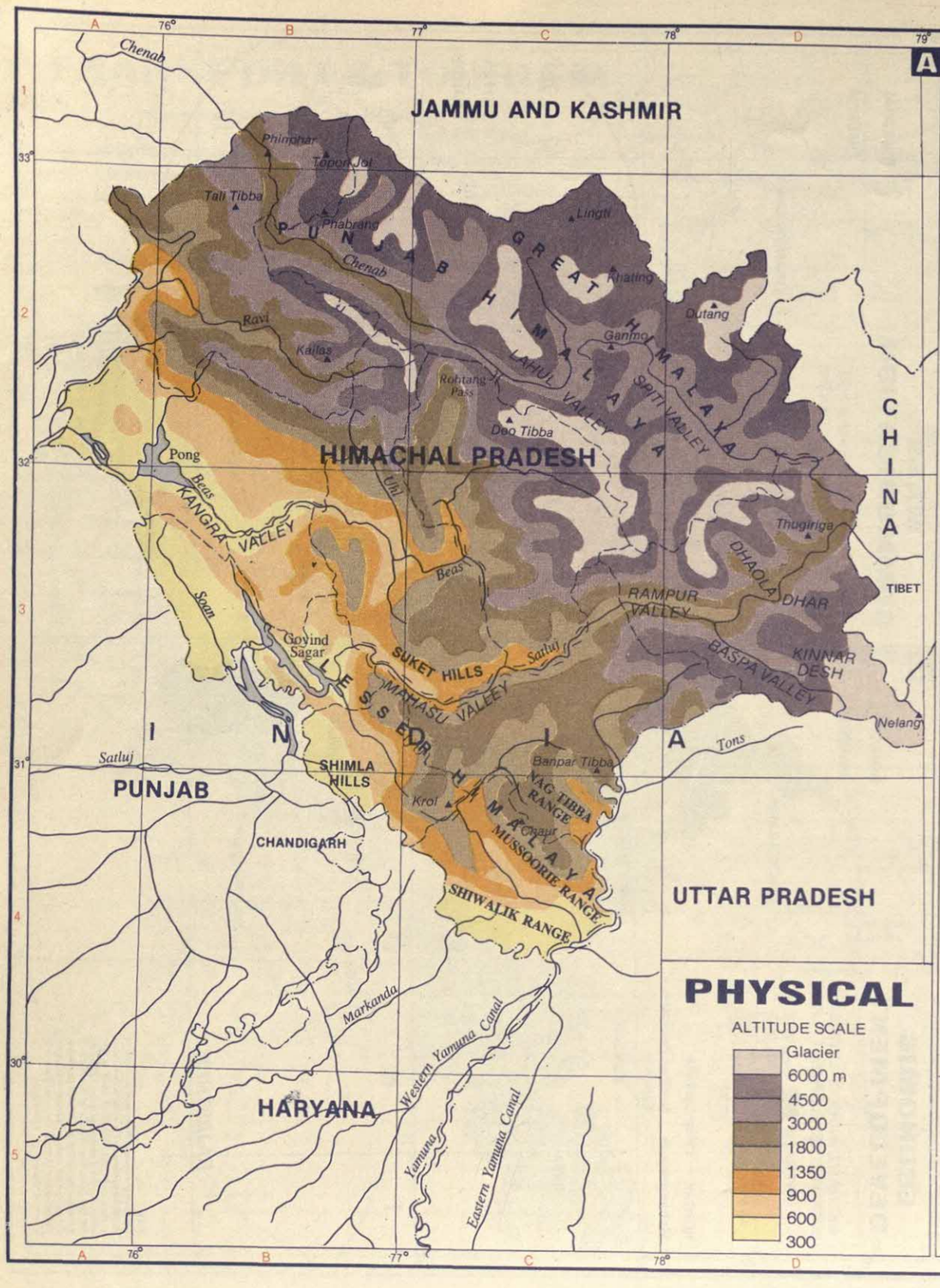

Note:
Most taluks take their names from their headquarters. Where headquarters and taluks have the same names, only the headquarters have been located on the map. Where their names are different, the taluk's name is placed below the headquarters' location in brackets.

Scale 1:2 200 000 1 cm = 22 kms

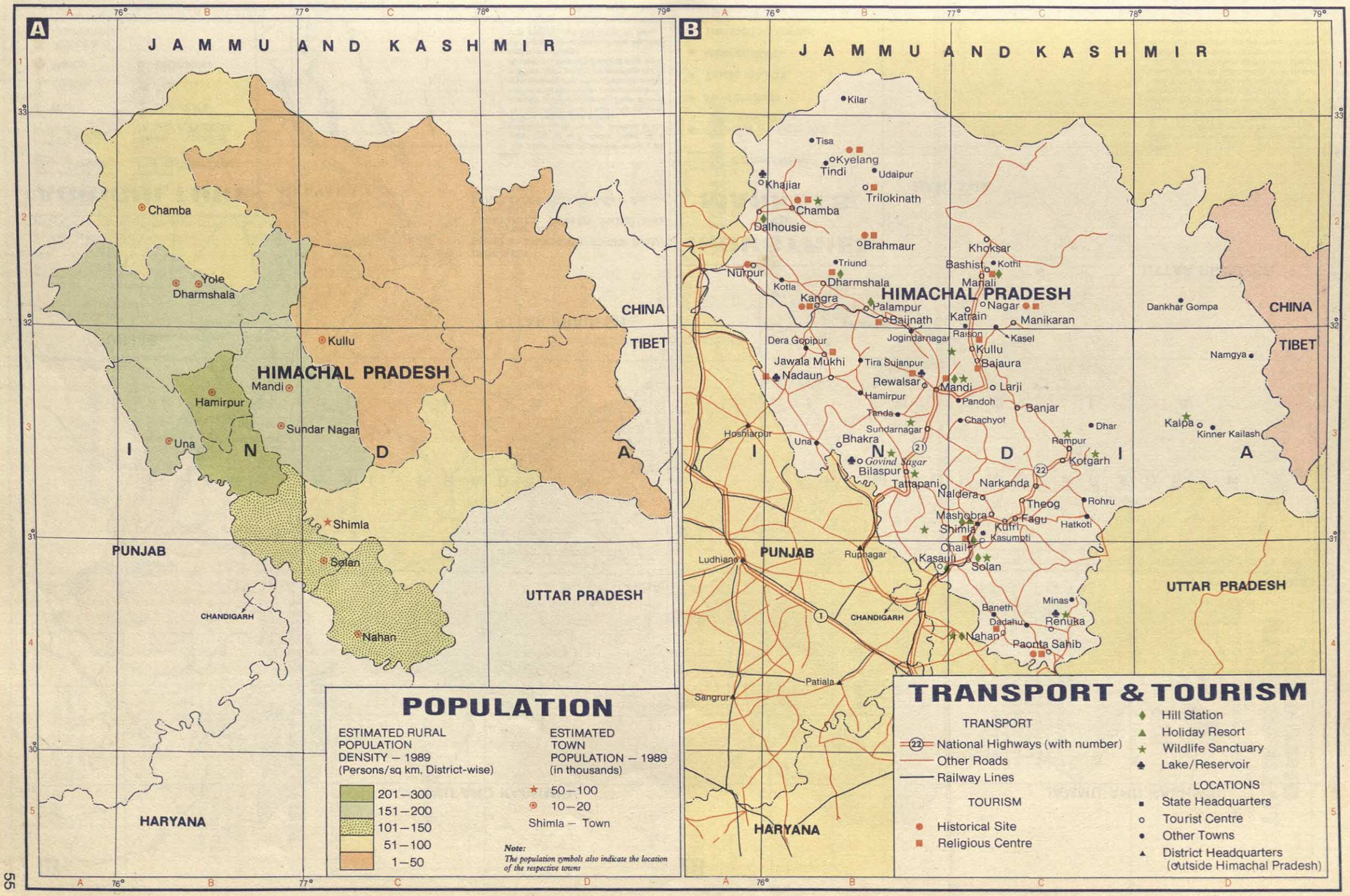

Scale 1:2 200 000 1 cm = 22 kms

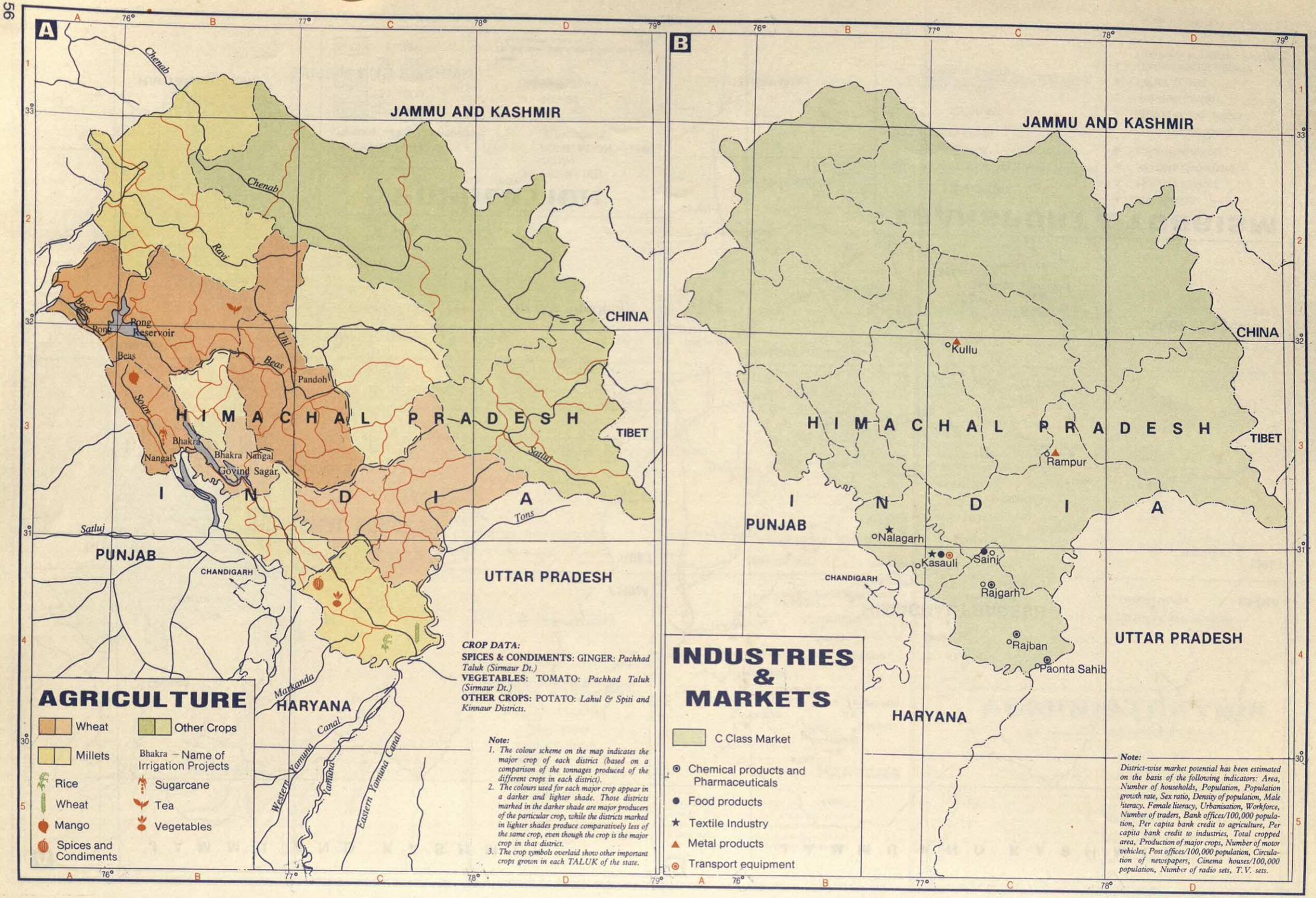
A
B
JAMMU AND KASHMIR
CHINA
TIBET
HIMACHAL PRADESH
INDIA
PUNJAB
CHANDIGARH
UTTAR PRADESH
HARYANA
Chenab
Ravi
Beas
Bias
Pong
Pong Reservoir
Uhl
Pandoh
Soan
Bhakra
Nangal
Bhakra Nangal
Govind Sagar
Satluj
Tons
Markanda
Canal
Western Yamuna Canal
Yamuna
Eastern Yamuna Canal
Kullu
Rampur
Nalagarh
Kasauli
Saini
Rajgarh
Rajban
Paonta Sahib
AGRICULTURE
Wheat
Other Crops
Millets
Bhakra – Name of Irrigation Projects
Rice
Sugarcane
Wheat
Tea
Mango
Vegetables
Spices and Condiments
CROP DATA:
SPICES & CONDIMENTS: GINGER: Pachhad Taluk (Sirmaur Dt.)
VEGETABLES: TOMATO: Pachhad Taluk (Sirmaur Dt.)
OTHER CROPS: POTATO: Lahul & Spiti and Kinnaur Districts.
Note:
1. The colour scheme on the map indicates the major crop of each district (based on a comparison of the tonnages produced of the different crops in each district).
2. The colours used for each major crop appear in a darker and lighter shade. Those districts marked in the darker shade are major producers of the particular crop, while the districts marked in lighter shades produce comparatively less of the same crop, even though the crop is the major crop in that district.
3. The crop symbols overlaid show other important crops grown in each TALUK of the state.
INDUSTRIES & MARKETS
C Class Market
Chemical products and Pharmaceuticals
Food products
Textile Industry
Metal products
Transport equipment
Note:
District-wise market potential has been estimated on the basis of the following indicators: Area, Number of households, Population, Population growth rate, Sex ratio, Density of population, Male literacy, Female literacy, Urbanisation, Workforce, Number of traders, Bank offices/100,000 population, Per capita bank credit to agriculture, Per capita bank credit to industries, Total cropped area, Production of major crops, Number of motor vehicles, Post offices/100,000 population, Circulation of newspapers, Cinema houses/100,000 population, Number of radio sets, T.V. sets.
Scale 1:2 200 000 1 cm = 22 kms

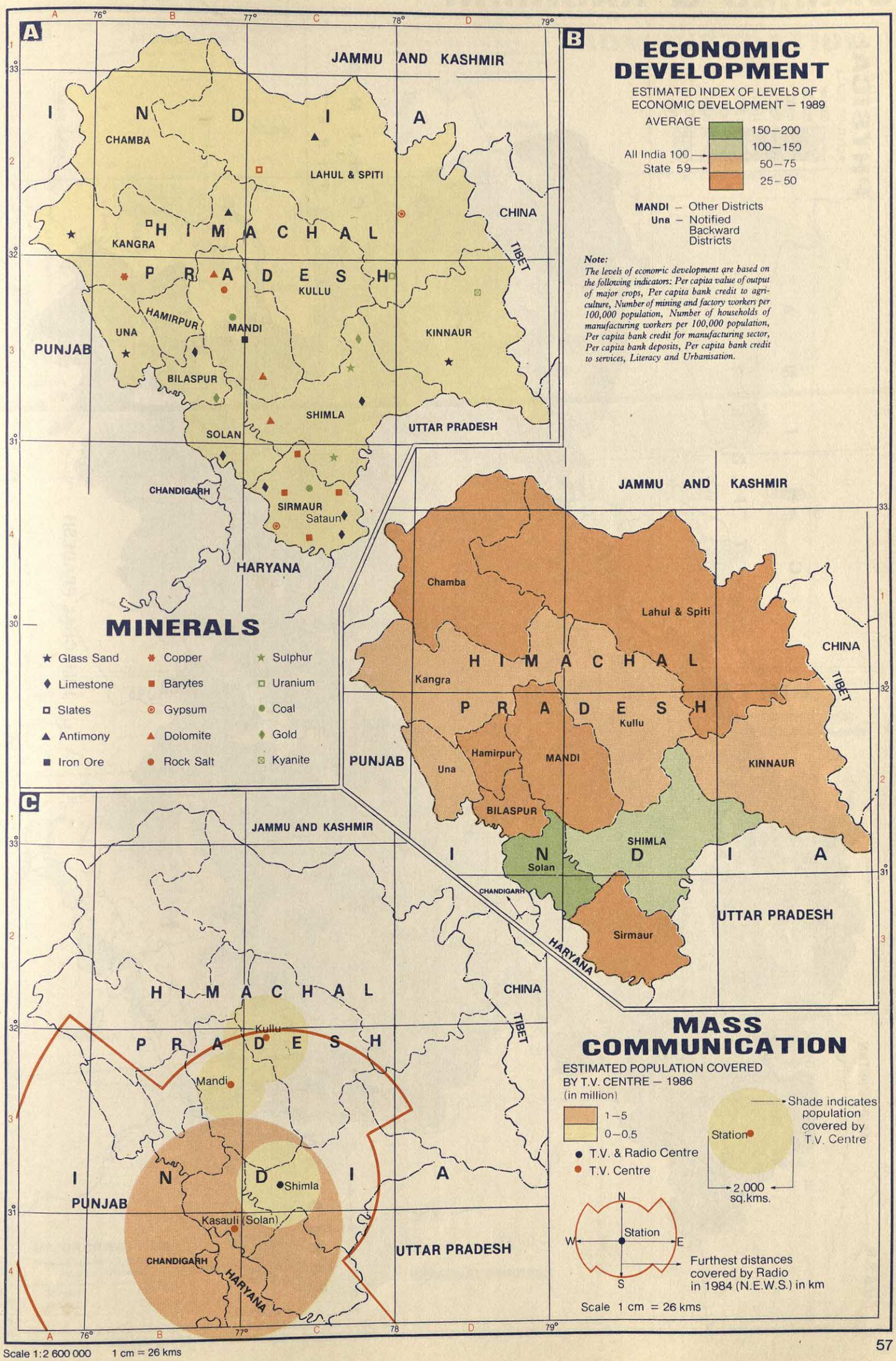

Scale 1:2 600 000 1 cm = 26 kms

JAMMU & KASHMIR

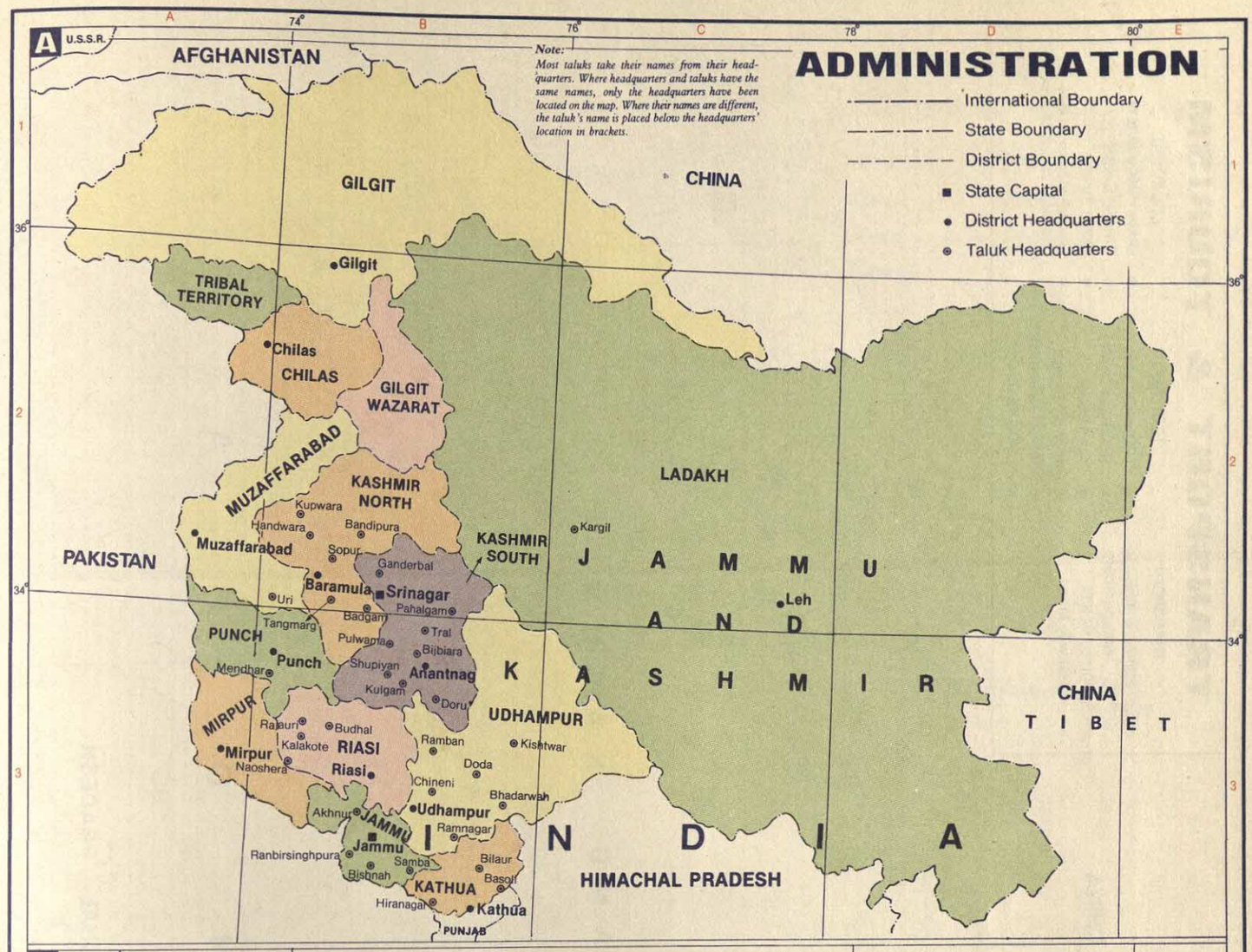

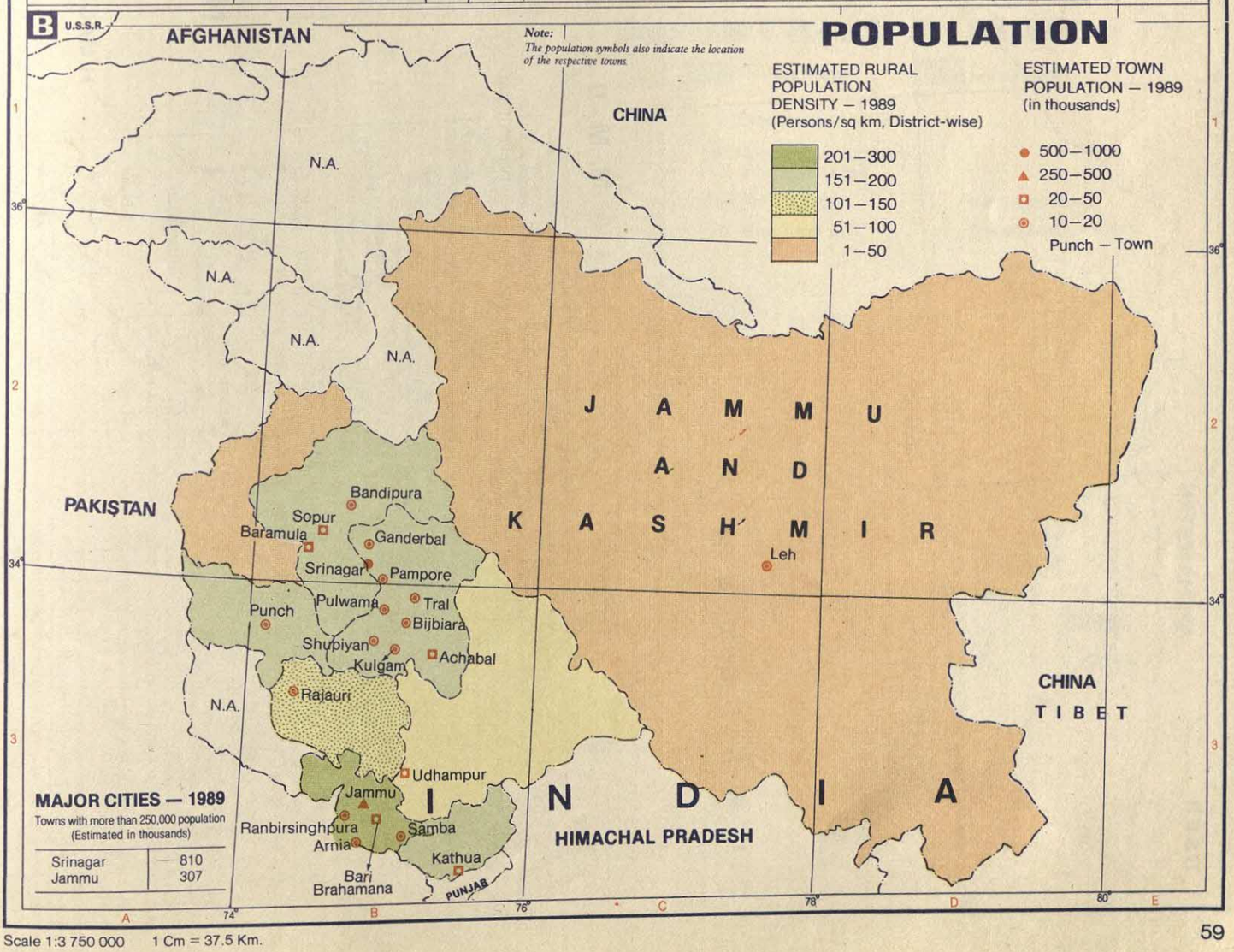

Scale 1:3 750 000 1 Cm = 37.5 Km.

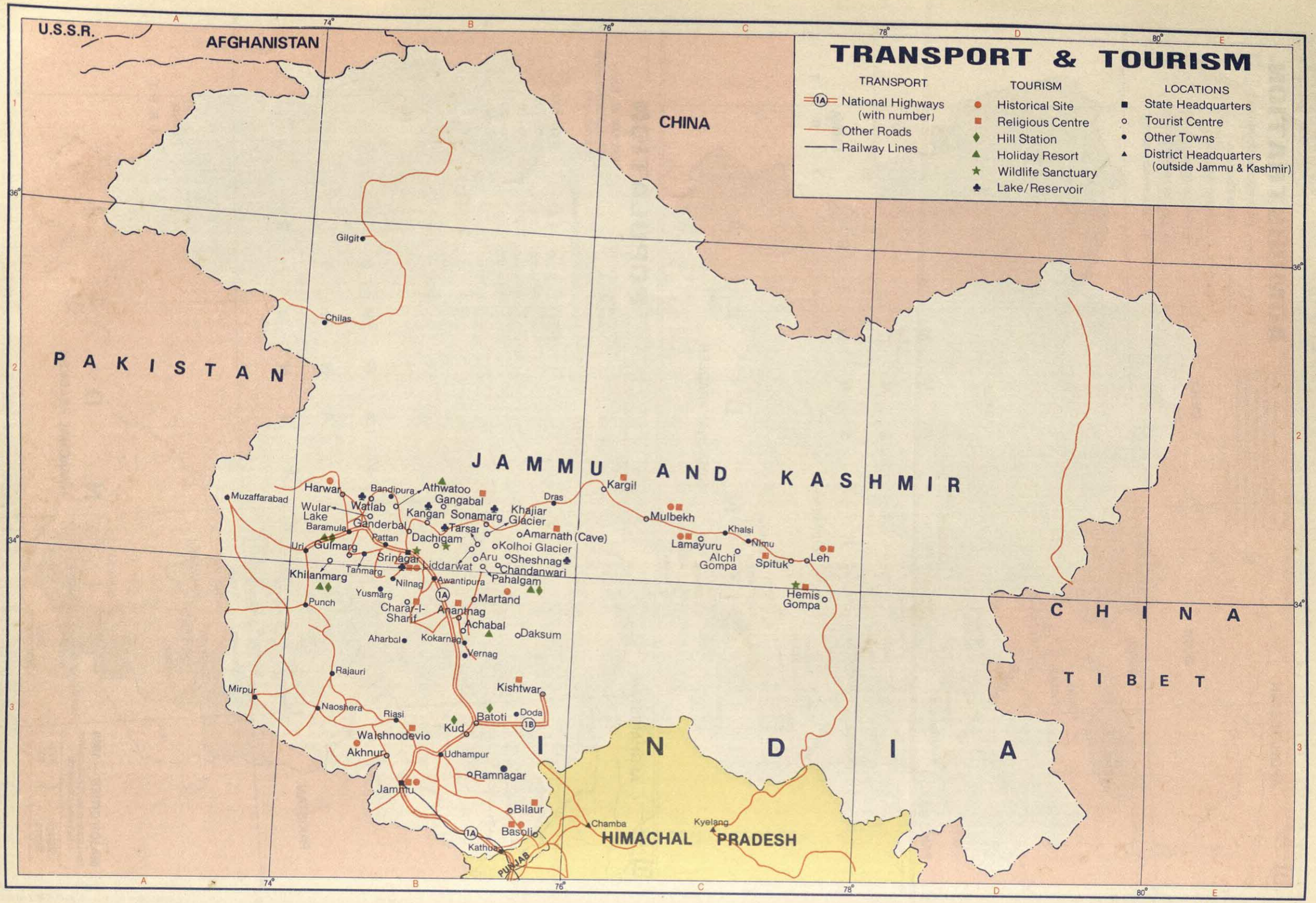

Scale 1:2 700 000 1 cm = 27 kms

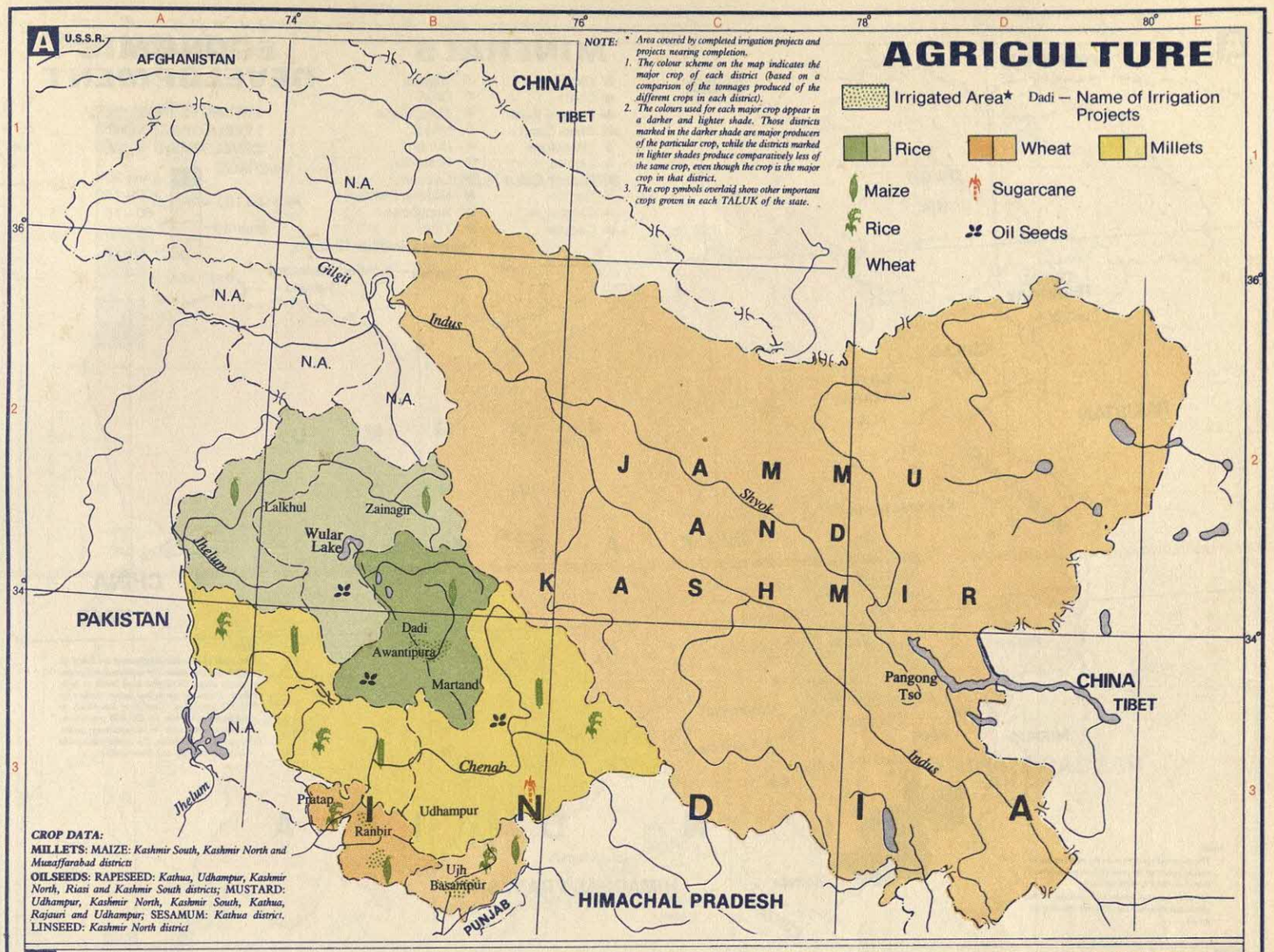

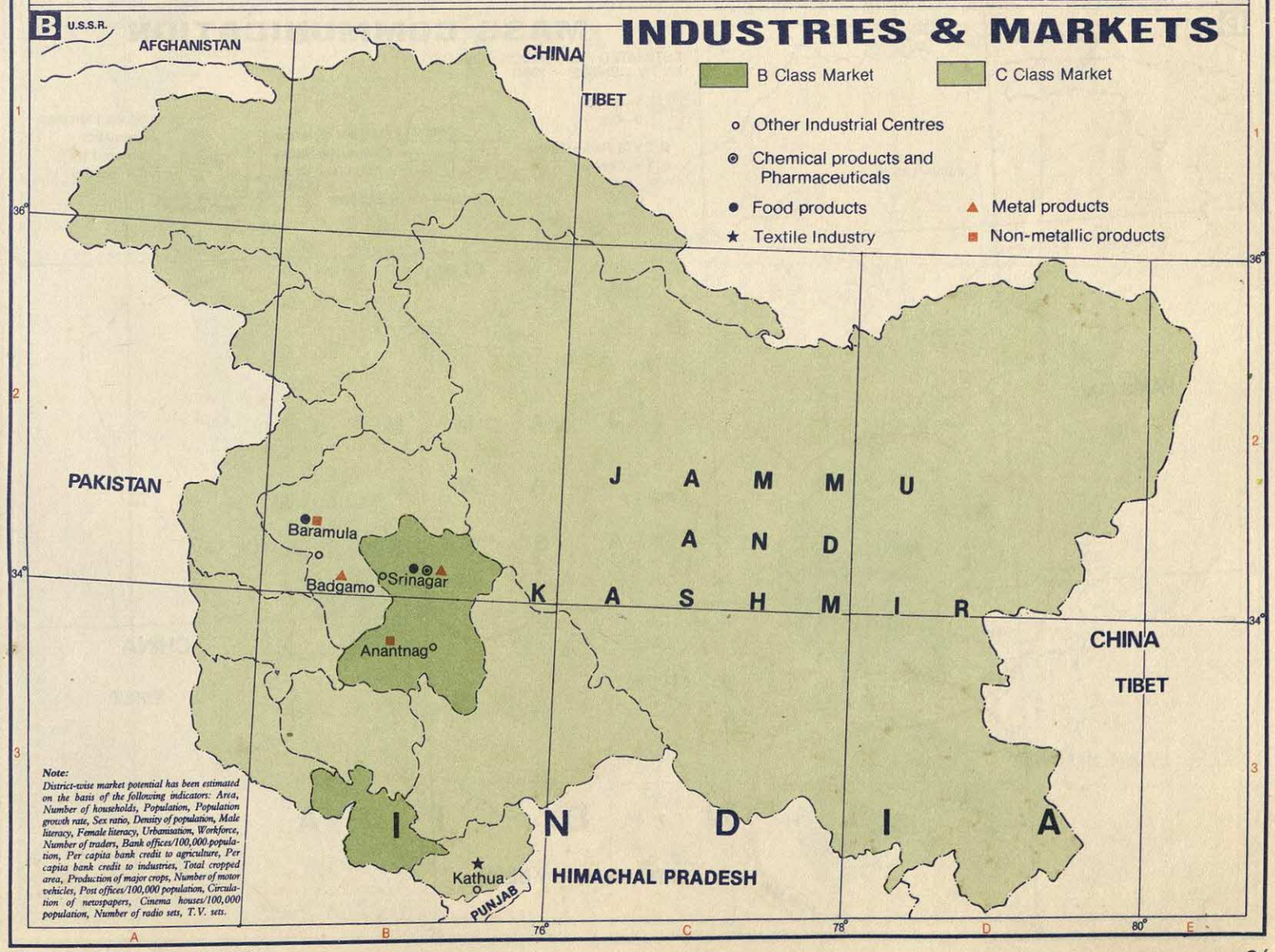

Scale 1:3 750 000 1 cm = 37.5 kms

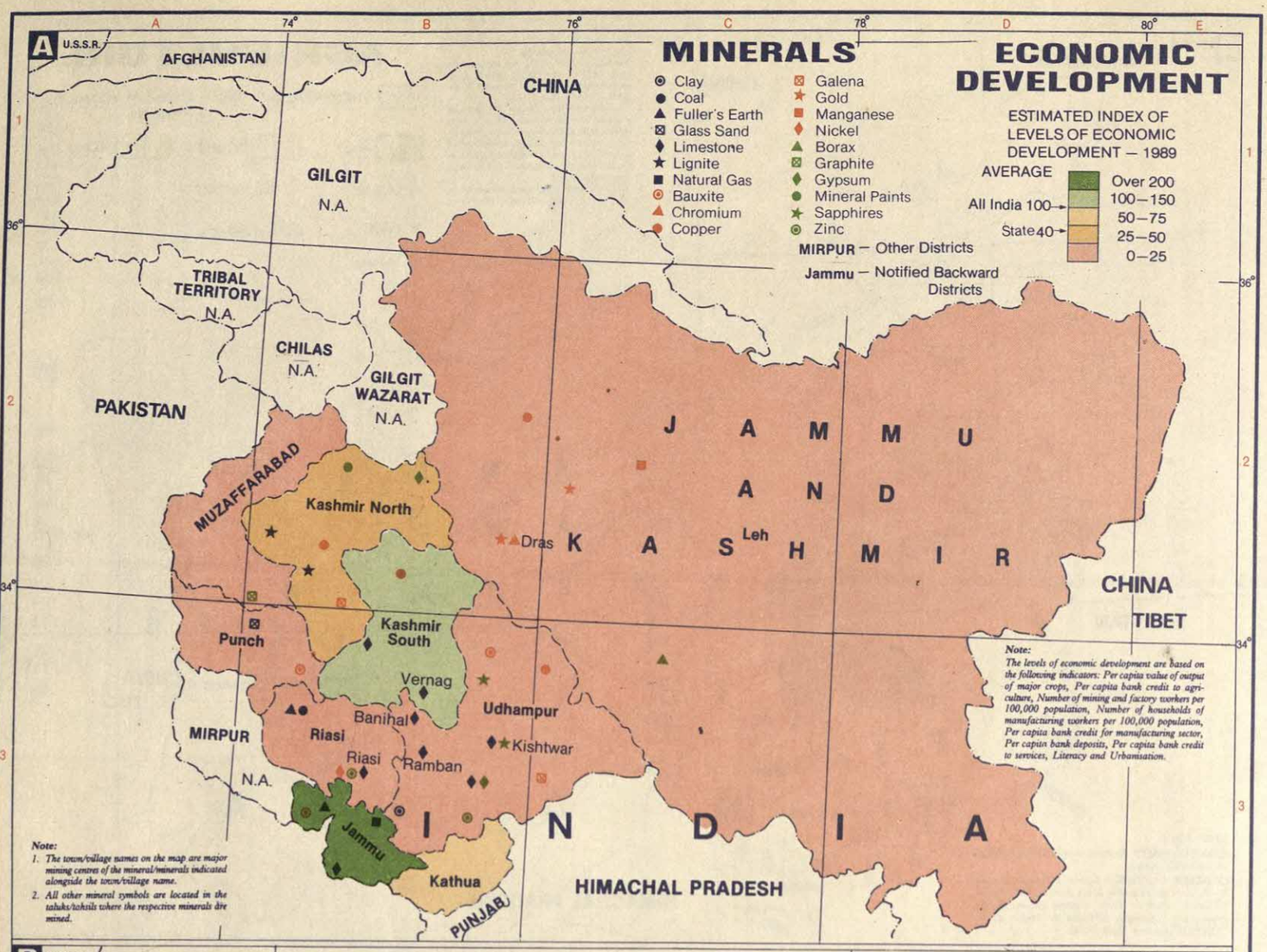

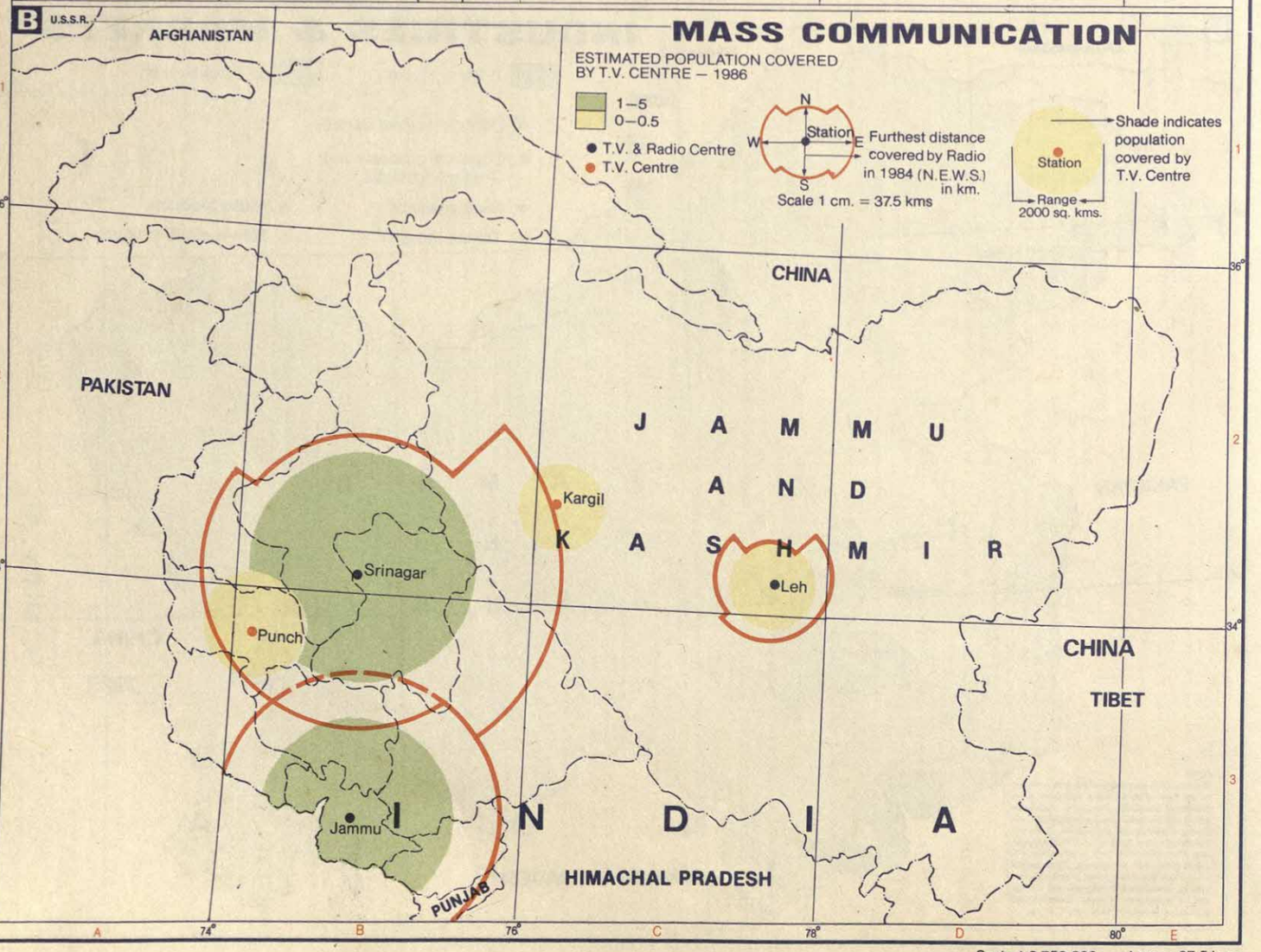

Scale 1:3 750 000 1 cm = 37.5 kms.

Scale 1:2 500 000 1 cm = 25 kms

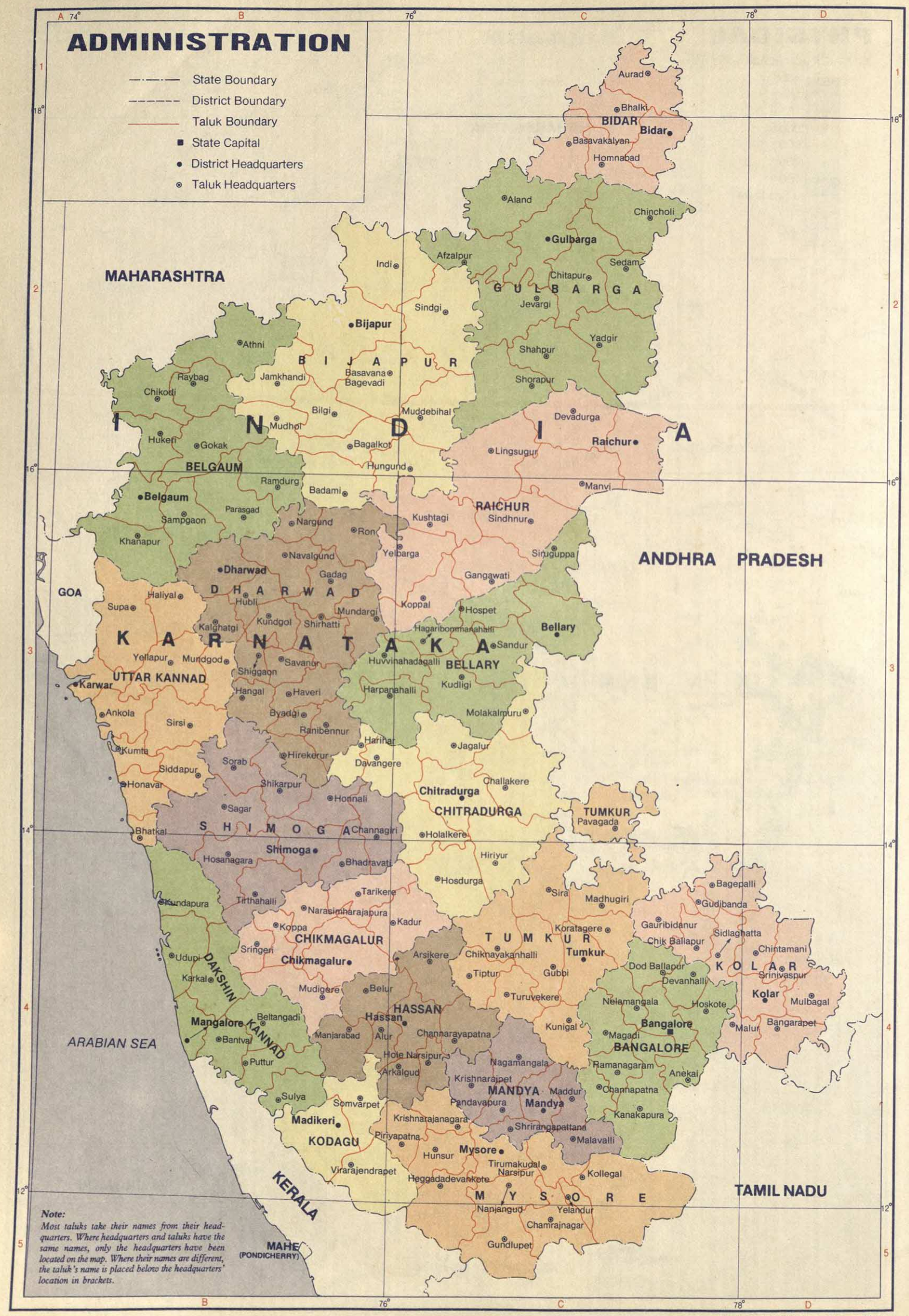

Note:
Most taluks take their names from their headquarters. Where headquarters and taluks have the same names, only the headquarters have been located on the map. Where their names are different, the taluk's name is placed below the headquarters' location in brackets.

Scale 1:2 500 000 1 cm = 25 kms

Scale 1:2 500 000 1 cm = 25 kms

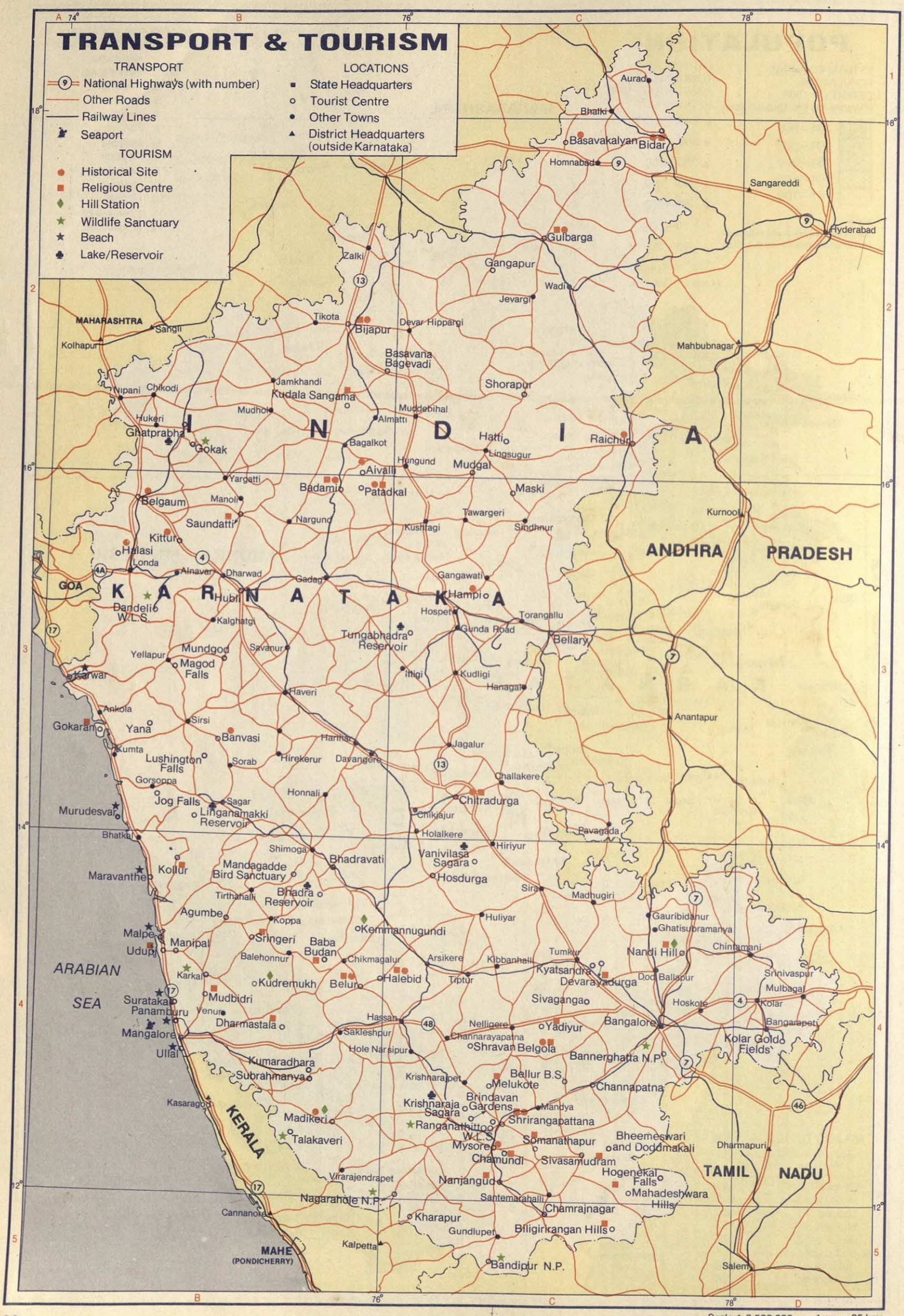

Scale 1:2 500 000 1 cm = 25 kms

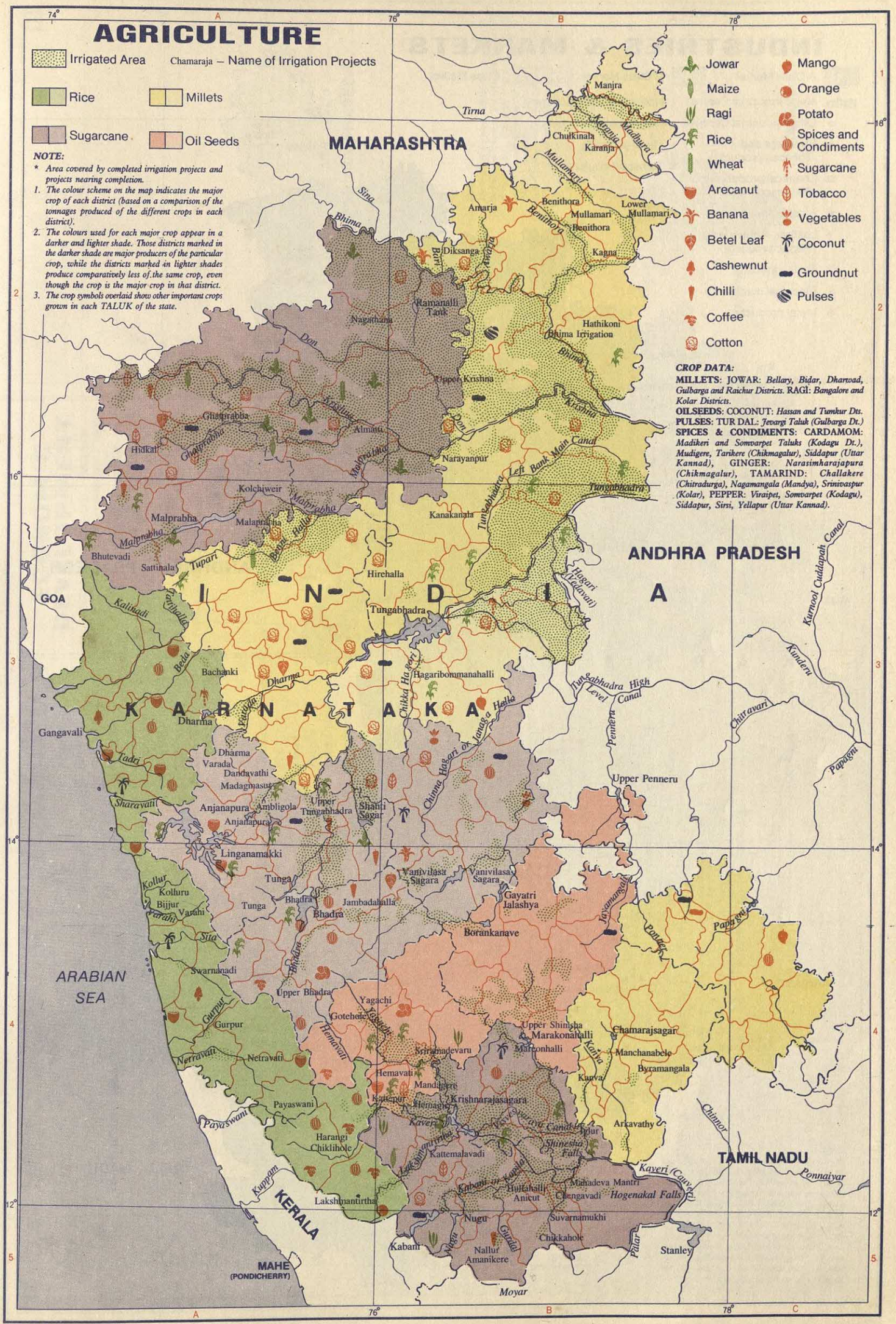

Scale 1:2 500 000 1 cm = 25 kms

Scale 1:2 500 000 1 cm = 25 kms

1 cm = 37 kms Scale 1:3 700 000

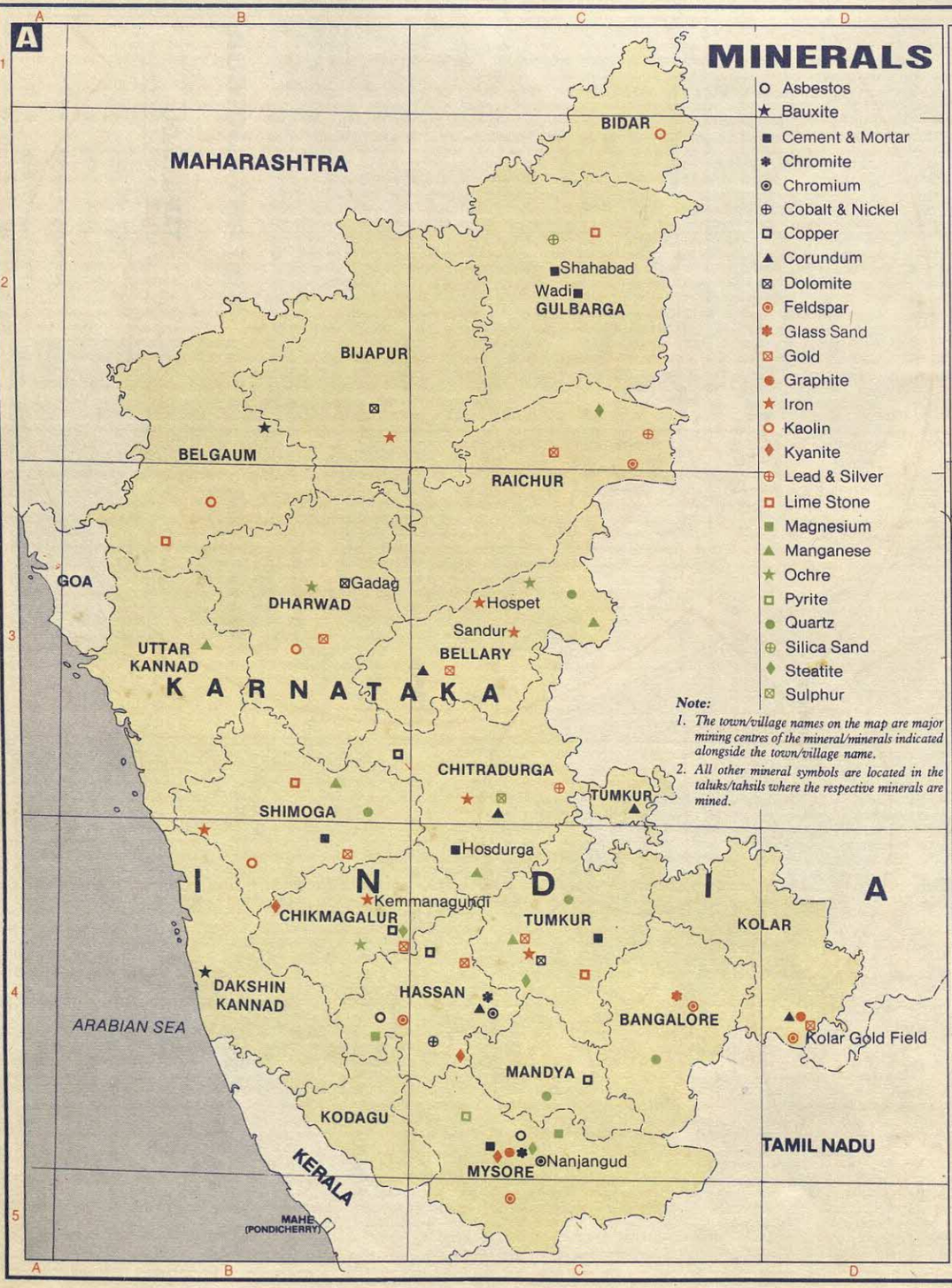

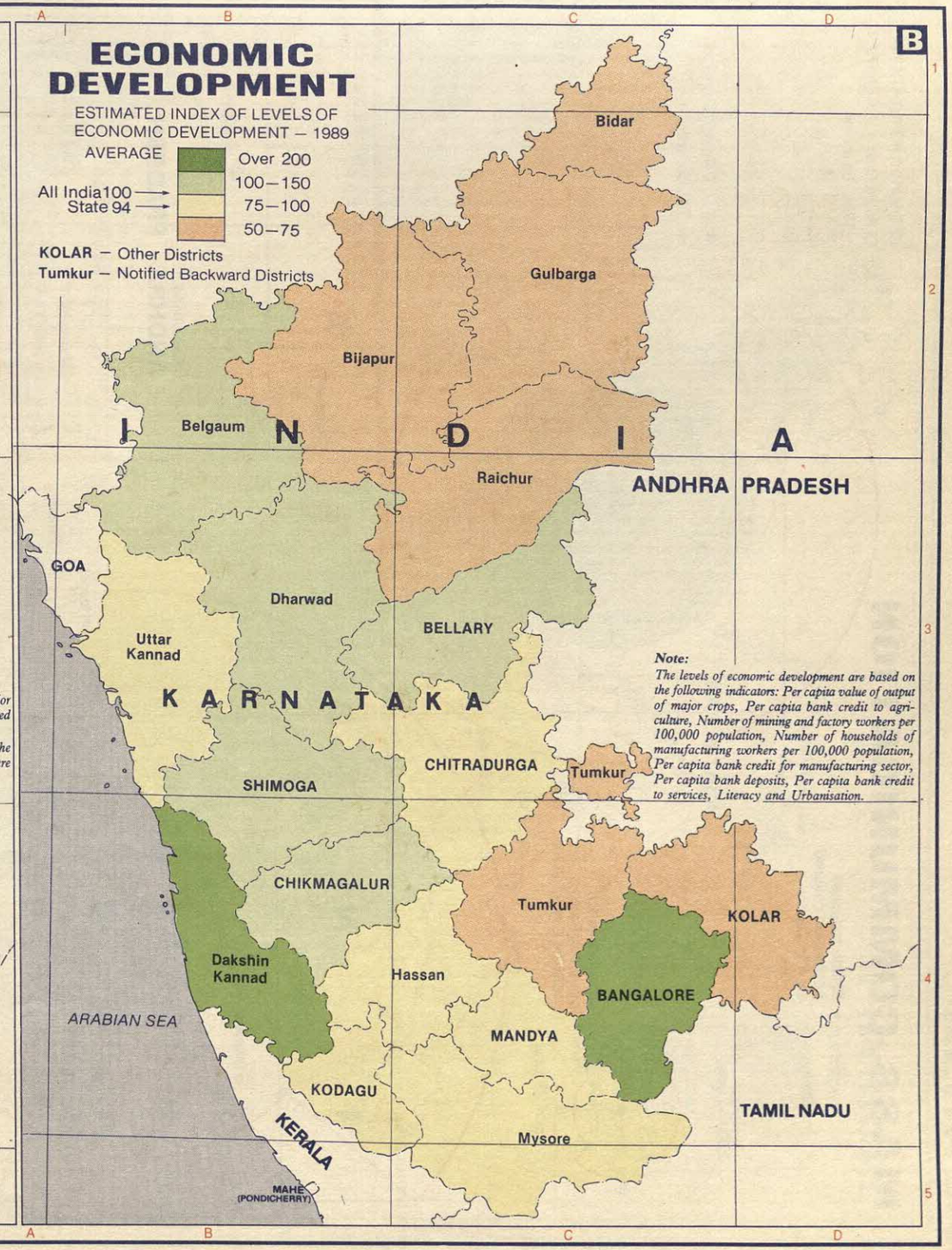

MASS COMMUNICATION

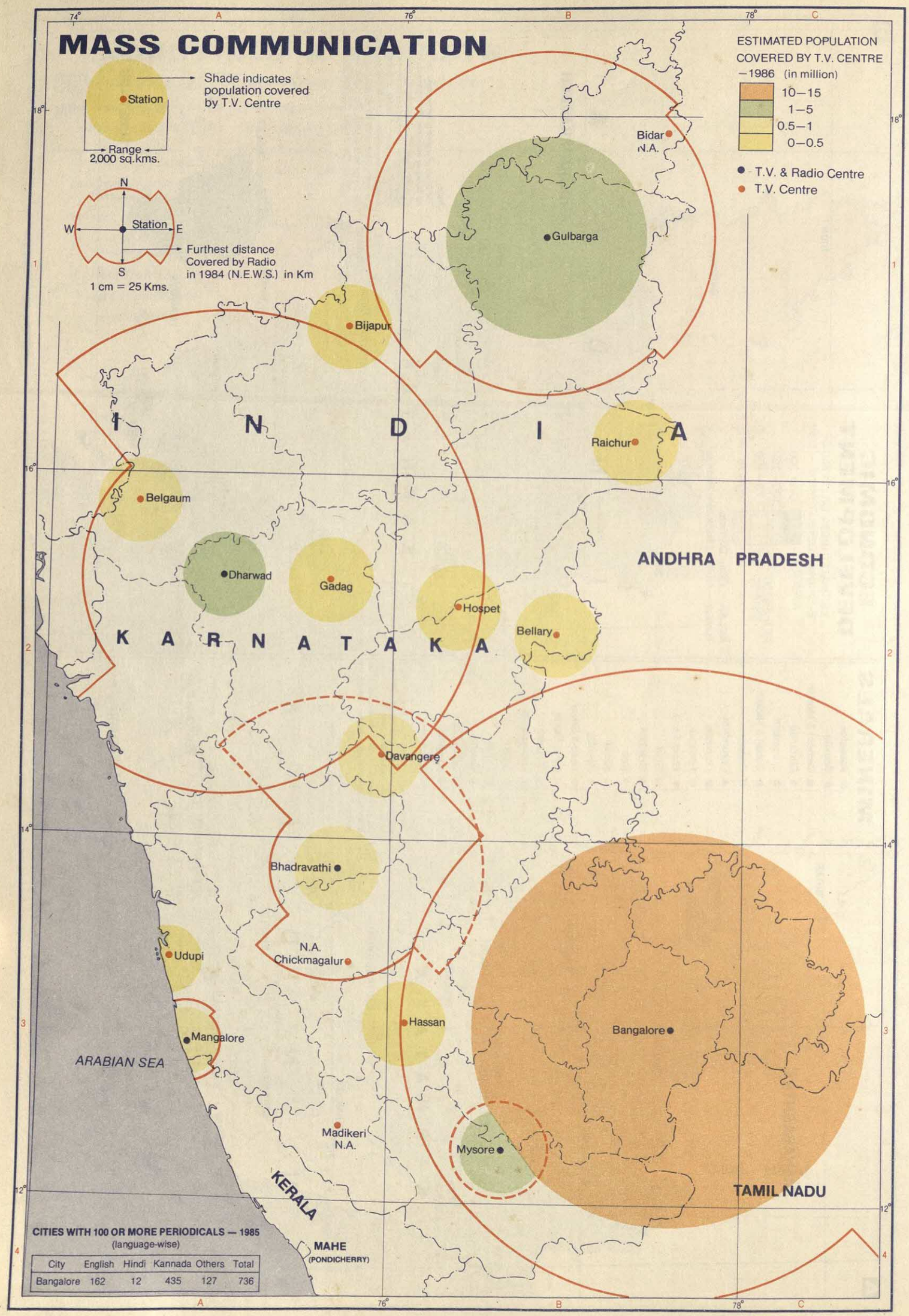

CITIES WITH 100 OR MORE PERIODICALS — 1985
(language-wise)

City	English	Hindi	Kannada	Others	Total
Bangalore	162	12	435	127	736

Scale 1:2 500 000 1 cm = 25 kms

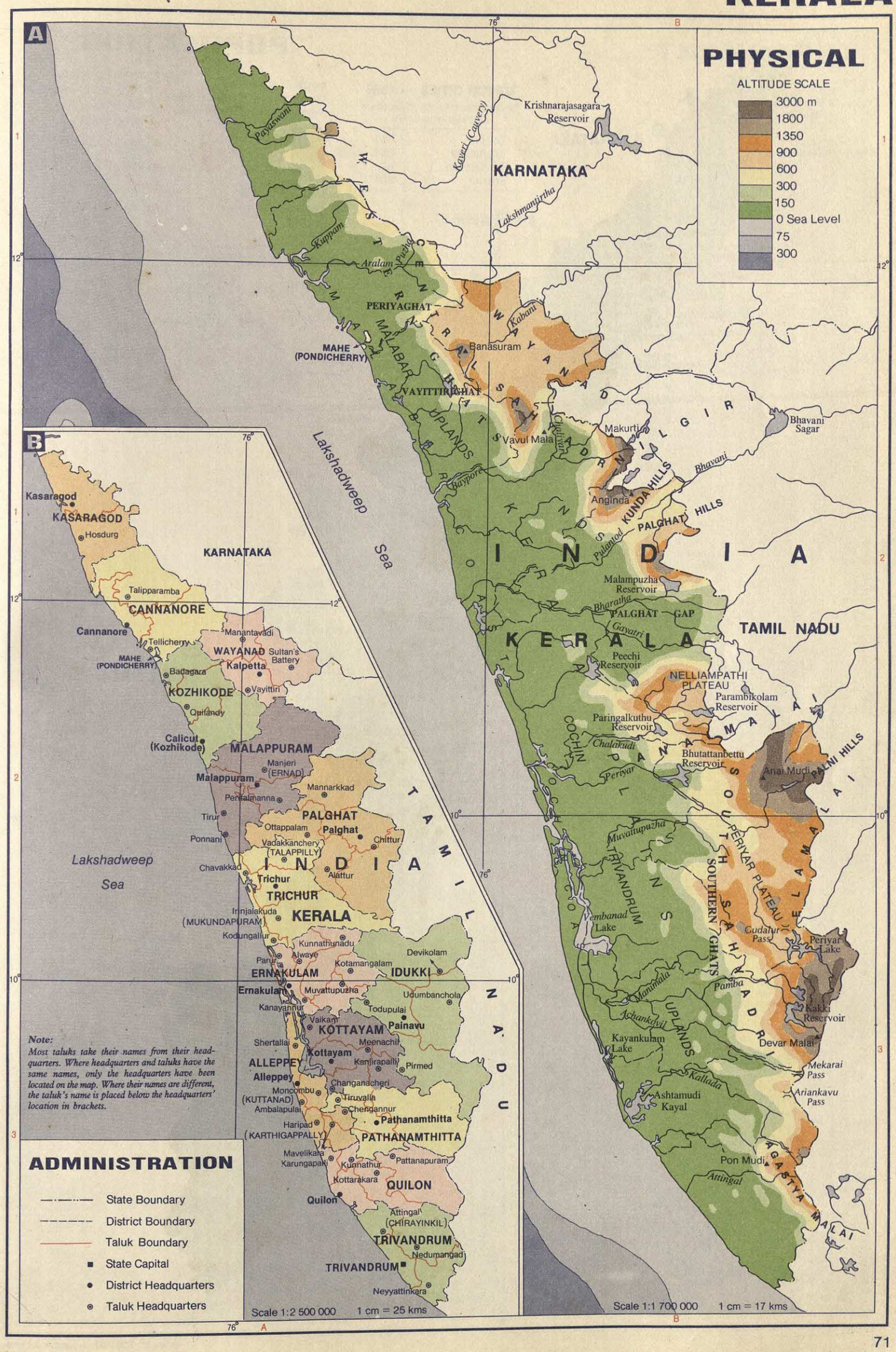
A
PHYSICAL
ALTITUDE SCALE
3000 m
1800
1350
900
600
300
150
0 Sea Level
75
300
KARNATAKA
Krishnarajasagara Reservoir
Kaveri (Cauvery)
Lakshmanatirtha
Payaswani
Kuppam
Aralam Puzha
PERIYAGHAT
MAHE (PONDICHERRY)
Banasuram
Kabani
WAYANAD
VAYITTIRIGHAT
Vavul Mala
Makurti
Bhavani Sagar
Bhavani
Anginda
KUNDA HILLS
PALGHAT HILLS
Pulanod
Baypore
Lakshadweep Sea
INDIA
Malampuzha Reservoir
Bharatha
PALGHAT GAP
Gayatri
KERALA
TAMIL NADU
Peechi Reservoir
NELLIAMPATHI PLATEAU
Parambikolam Reservoir
Paringalkuthu Reservoir
Chalakudi
Periyar
Bhutattanbettu Reservoir
Anai Mudi
PALNI HILLS
Muvattupuzha
TRIVANDRUM
Vembanad Lake
SOUTHERN GHATS
PERIYAR PLATEAU
Gudalur Pass
Periyar Lake
Manimala
Pamba
Kakki Reservoir
Achankovil
UPLANDS
Kayankulam Lake
Devar Malai
Kallada
Mekarai Pass
Ariankavu Pass
Ashtamudi Kayal
Pon Mudi
Attingal
AGASTYA MALAI
Scale 1:1 700 000
1 cm = 17 kms
B
Kasaragod
KASARAGOD
Hosdurg
KARNATAKA
Talipparamba
CANNANORE
Cannanore
Tellicherry
MAHE (PONDICHERRY)
Badagara
KOZHIKODE
Quilandy
Calicut (Kozhikode)
Manantavadi
WAYANAD
Sultan's Battery
Kalpetta
Vayittiri
MALAPPURAM
Manjeri (ERNAD)
Malappuram
Mannarkkad
Perintalmanna
Tirur
Ponnani
PALGHAT
Palghat
Ottappalam
Vadakkanchery (TALAPPILLY)
Chittur
Chavakkad
Alattur
Trichur
TRICHUR
Irinjalakuda (MUKUNDAPURAM)
KERALA
Kodungallur
Kunnathunadu
Alwaye
Parur
Kotamangalam
Devikolam
ERNAKULAM
IDUKKI
Ernakulam
Muvattupuzha
Udumbanchola
Kanayannur
Todupulai
Vaikam
KOTTAYAM
Painavu
Shertallai
Meenachil
Kottayam
ALLEPPEY
Kanjirapally
Pirmed
Alleppey
Changanacheri
Moncombu (KUTTANAD)
Tiruvalla
Ambalapulai
Chengannur
Haripad (KARTHIGAPPALLY)
Pathanamthitta
PATHANAMTHITTA
Mavelikara
Karungapalli
Kunnathur
Pattanapuram
Kottarakara
QUILON
Quilon
Attingal (CHIRAYINKIL)
TRIVANDRUM
Nedumangad
TRIVANDRUM
Neyyattinkara
Lakshadweep Sea
TAMIL NADU
Note:
Most taluks take their names from their headquarters. Where headquarters and taluks have the same names, only the headquarters have been located on the map. Where their names are different, the taluk's name is placed below the headquarters' location in brackets.
ADMINISTRATION
State Boundary
District Boundary
Taluk Boundary
State Capital
District Headquarters
Taluk Headquarters
Scale 1:2 500 000
1 cm = 25 kms

POPULATION

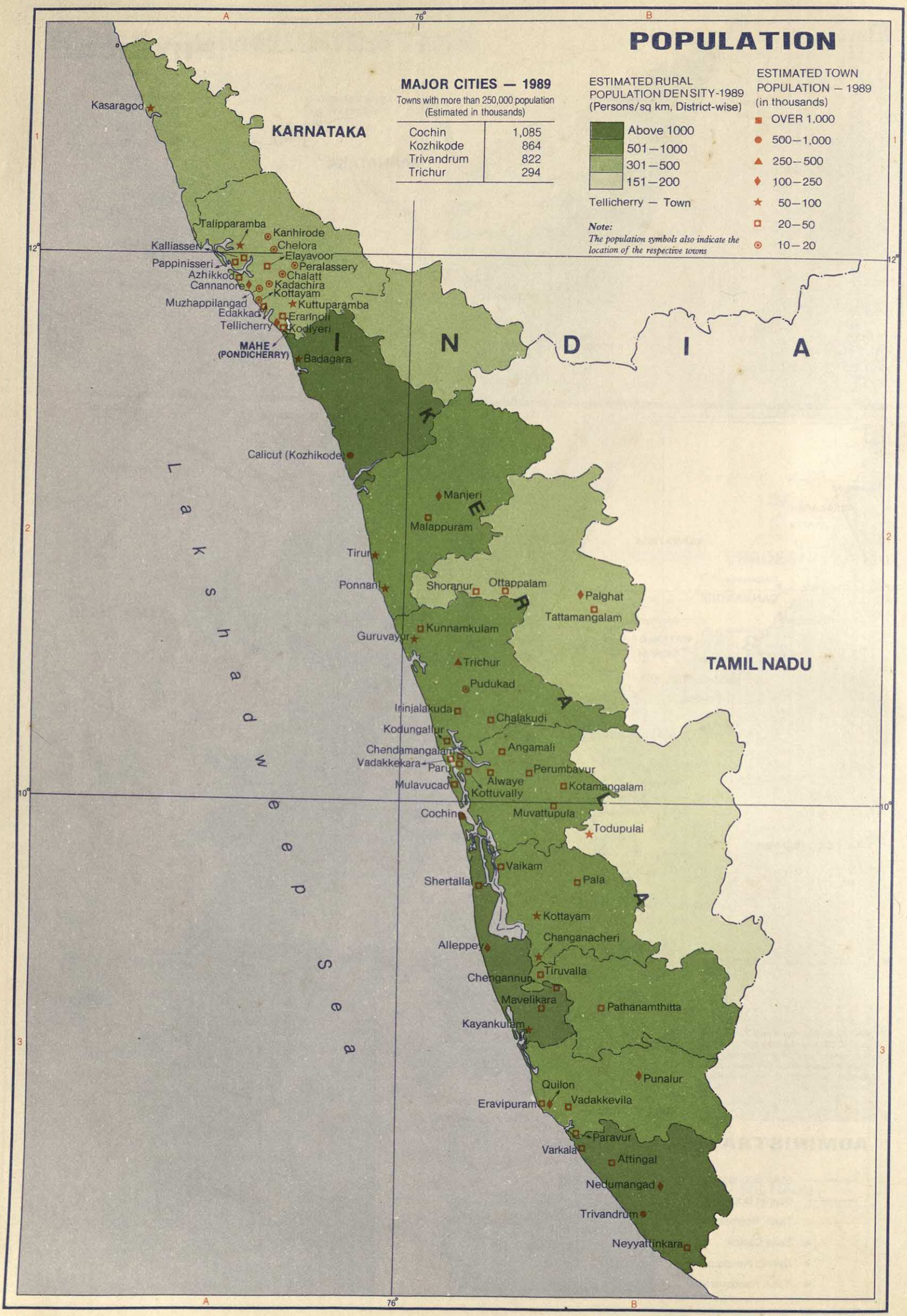

Scale 1:1 700 000 1 cm = 17 kms

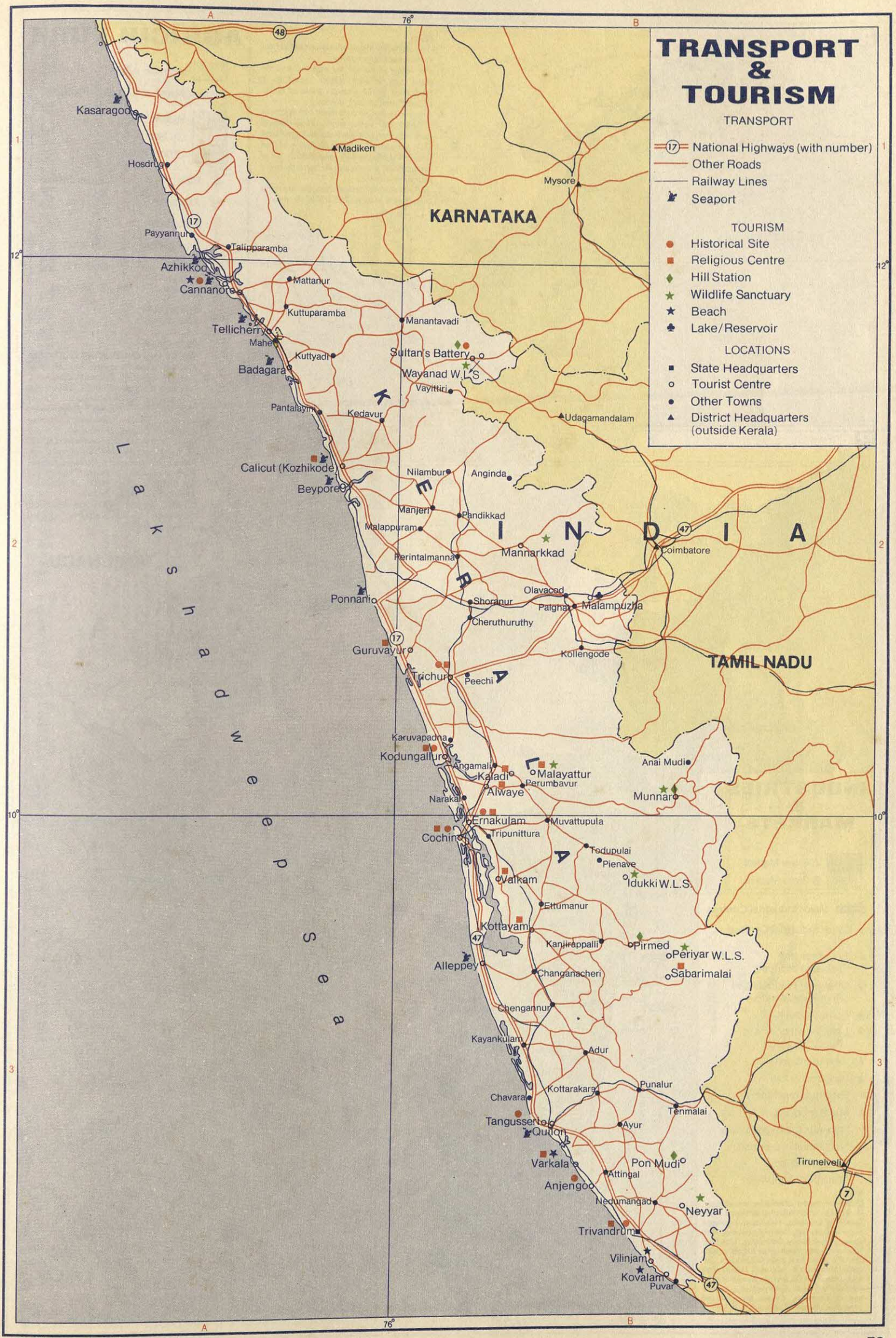

Scale 1:1 700 000 1 cm = 17 kms

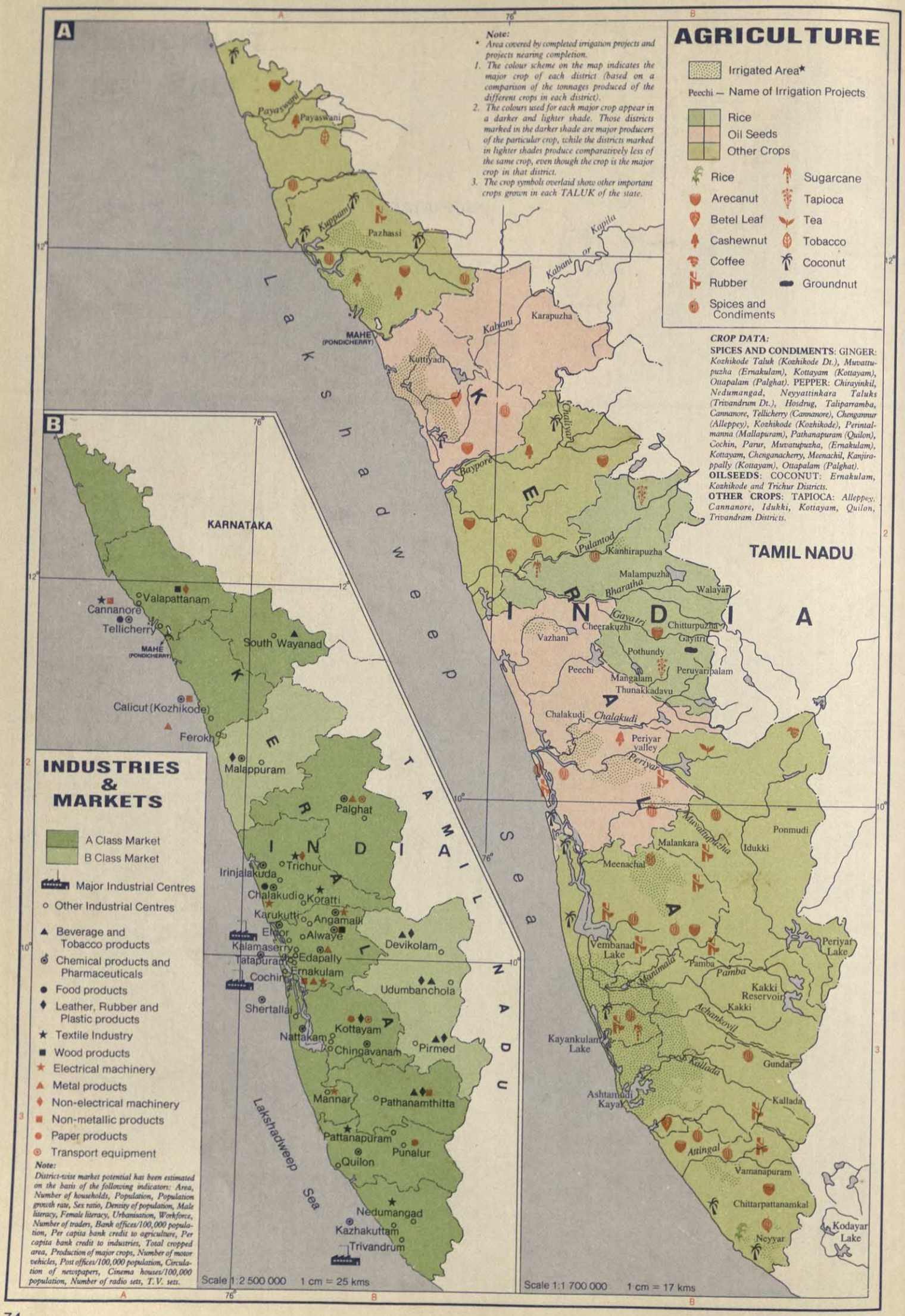
A
AGRICULTURE
Irrigated Area*
Peechi — Name of Irrigation Projects
Rice
Oil Seeds
Other Crops
Rice
Arecanut
Betel Leaf
Cashewnut
Coffee
Rubber
Spices and Condiments
Sugarcane
Tapioca
Tea
Tobacco
Coconut
Groundnut
Note:
* Area covered by completed irrigation projects and projects nearing completion.
1. The colour scheme on the map indicates the major crop of each district (based on a comparison of the tonnages produced of the different crops in each district).
2. The colours used for each major crop appear in a darker and lighter shade. Those districts marked in the darker shade are major producers of the particular crop, while the districts marked in lighter shades produce comparatively less of the same crop, even though the crop is the major crop in that district.
3. The crop symbols overlaid show other important crops grown in each TALUK of the state.
CROP DATA:
SPICES AND CONDIMENTS: GINGER: Kozhikode Taluk (Kozhikode Dt.), Muvattupuzha (Ernakulam), Kottayam (Kottayam), Ottapalam (Palghat). PEPPER: Chirayinkil, Nedumangad, Neyyattinkara Taluks (Trivandrum Dt.), Hosdrug, Taliparramba, Cannanore, Tellicherry (Cannanore), Chengannur (Alleppey), Kozhikode (Kozhikode), Perintalmanna (Mallapuram), Pathanapuram (Quilon), Cochin, Parur, Muvatupuzha, (Ernakulam), Kottayam, Chenganacherry, Meenachil, Kanjirappally (Kottayam), Ottapalam (Palghat).
OILSEEDS: COCONUT: Ernakulam, Kozhikode and Trichur Districts.
OTHER CROPS: TAPIOCA: Alleppey, Cannanore, Idukki, Kottayam, Quilon, Trivandram Districts.
Payaswani
Kuppam
Pazhassi
Kapila
Kabani
Karapuzha
MAHE (PONDICHERRY)
Kuttiyadi
Chaliyar
Bayporo
Pulantod
Kanhirapuzha
Malampuzha
Bharatha
Walayar
Gayatri
Cheerakuzhi
Chitturpuzha
Vazhani
Pothundy
Peechi
Mangalam
Peruvaripalam
Thunakkadavu
Chalakudi
Periyar valley
Periyar
Muvattupuzha
Ponmudi
Malankara
Idukki
Meenachal
Vembanad Lake
Periyar Lake
Pamba
Manimala
Kakki Reservoir
Kakki
Achankovil
Kayankulam Lake
Kallada
Gundar
Ashtamudi Kayal
Attingal
Vamanapuram
Chittarpattanamkal
Neyyar
Kodayar Lake
TAMIL NADU
INDIA
Lakshadweep Sea
B
KARNATAKA
Valapattanam
Cannanore
Tellicherry
MAHE (PONDICHERRY)
South Wayanad
Calicut (Kozhikode)
Ferokh
Malappuram
Palghat
Trichur
Irinjalakuda
Chalakudi
Koratti
Karukutti
Angamali
Ernor
Alwaye
Kalamaserry
Tatapuram
Edapally
Ernakulam
Cochin
Devikolam
Udumbanchola
Shertallai
Kottayam
Nattakam
Chingavanam
Pirmed
Mannar
Pathanamthitta
Pattanapuram
Punalur
Quilon
Nedumangad
Kazhakuttam
Trivandrum
Lakshadweep Sea
INDIA
TAMIL NADU
INDUSTRIES & MARKETS
A Class Market
B Class Market
Major Industrial Centres
Other Industrial Centres
Beverage and Tobacco products
Chemical products and Pharmaceuticals
Food products
Leather, Rubber and Plastic products
Textile Industry
Wood products
Electrical machinery
Metal products
Non-electrical machinery
Non-metallic products
Paper products
Transport equipment
Note:
District-wise market potential has been estimated on the basis of the following indicators: Area, Number of households, Population, Population growth rate, Sex ratio, Density of population, Male literacy, Female literacy, Urbanisation, Workforce, Number of traders, Bank offices/100,000 population, Per capita bank credit to agriculture, Per capita bank credit to industries, Total cropped area, Production of major crops, Number of motor vehicles, Post offices/100,000 population, Circulation of newspapers, Cinema houses/100,000 population, Number of radio sets, T.V. sets.
Scale 1:2 500 000 1 cm = 25 kms
Scale 1:1 700 000 1 cm = 17 kms

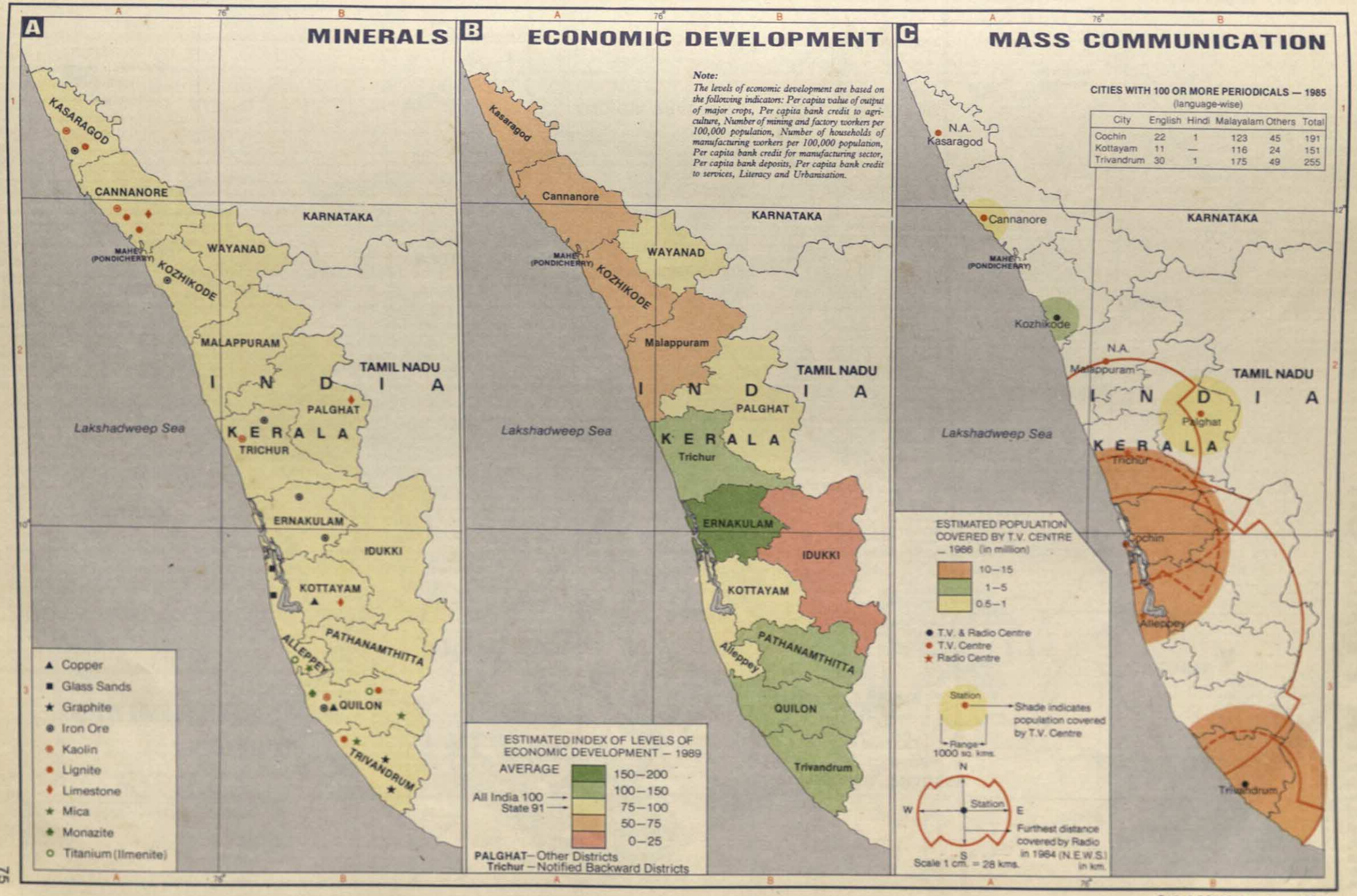

City	English	Hindi	Malayalam	Others	Total
Cochin	22	1	123	45	191
Kottayam	11	—	116	24	151
Trivandrum	30	1	175	49	255

Scale 1:2 800 000 1 cm = 28 kms

MADHYA PRADESH

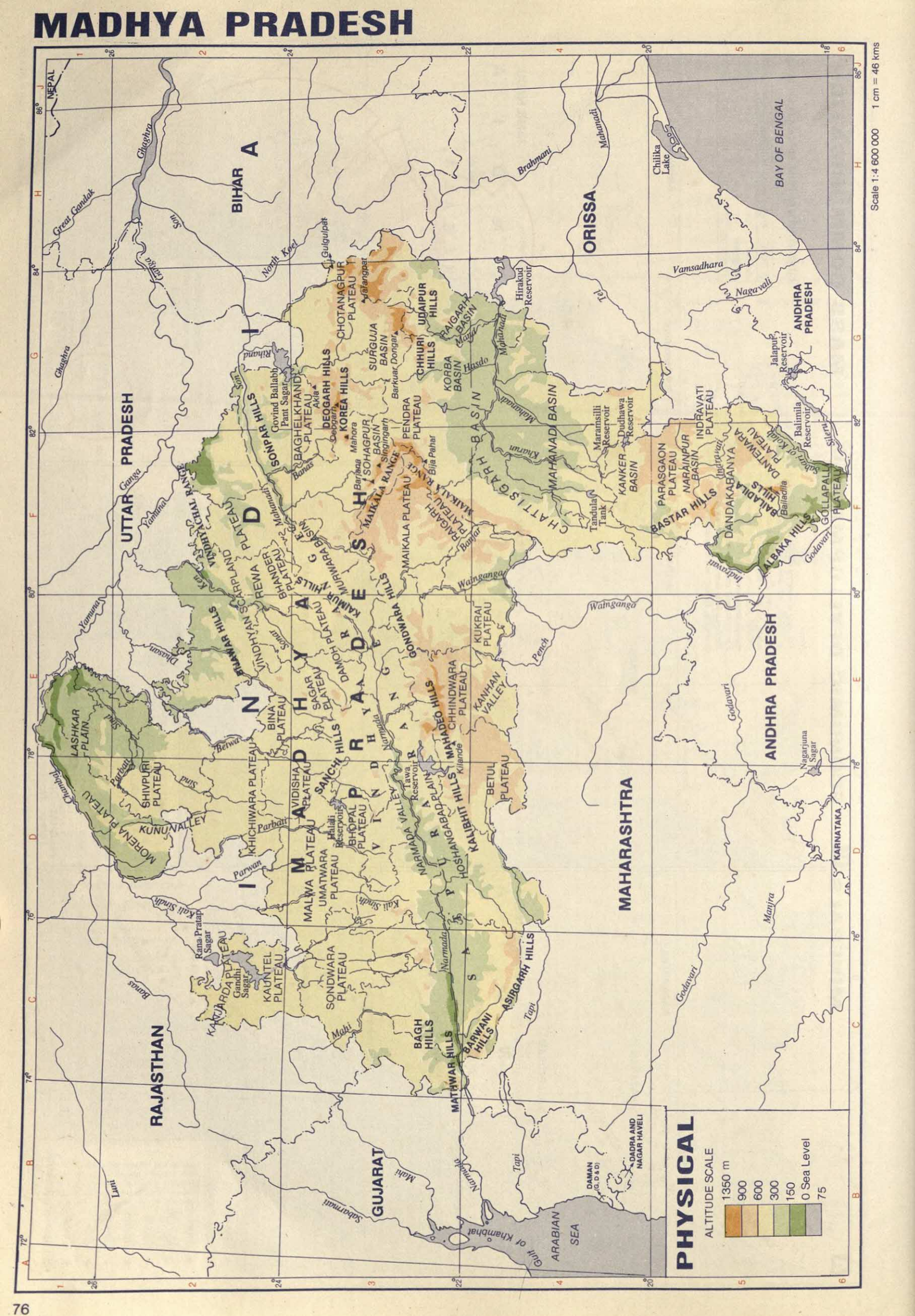

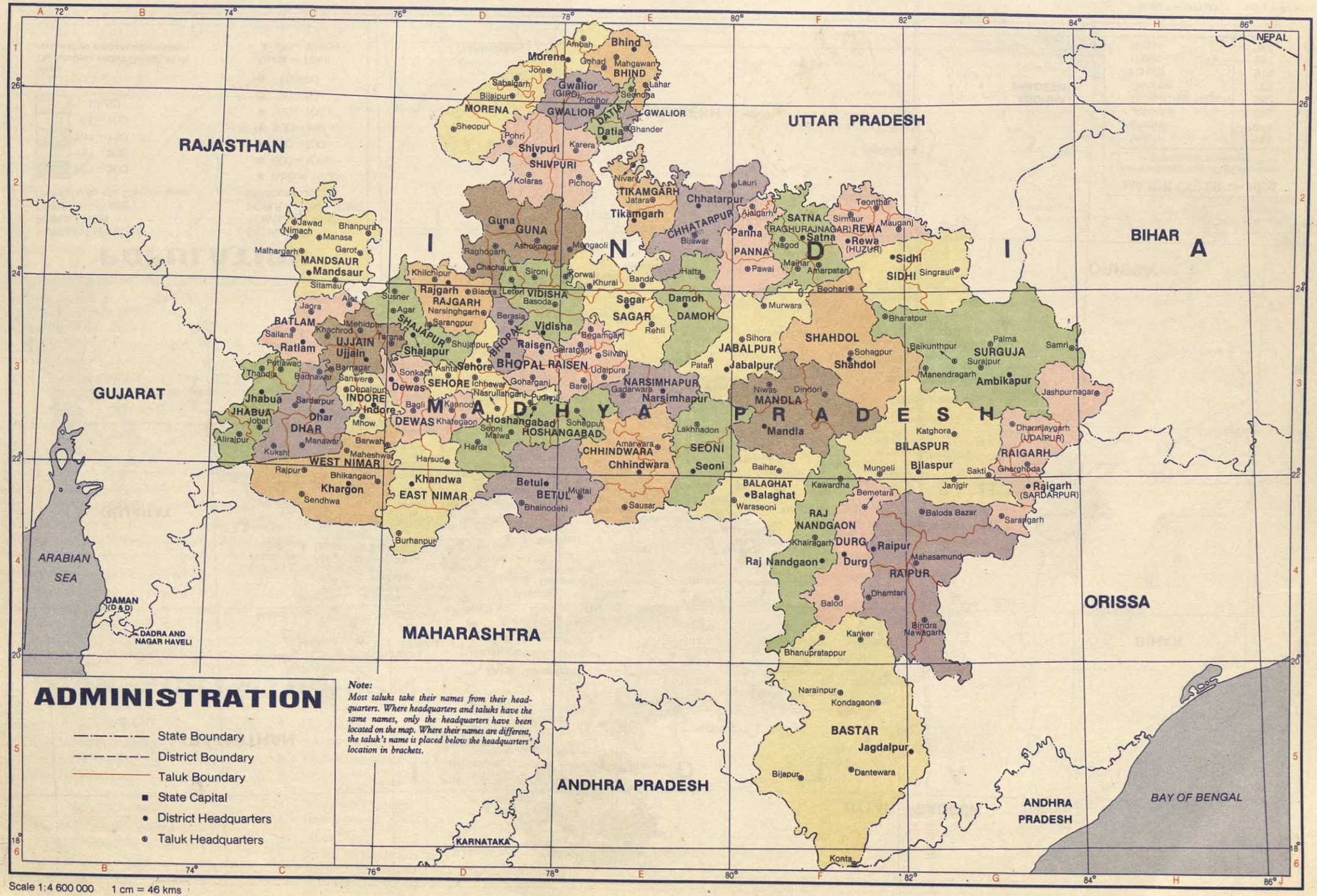
ADMINISTRATION
State Boundary
District Boundary
Taluk Boundary
State Capital
District Headquarters
Taluk Headquarters
Note:
Most taluks take their names from their headquarters. Where headquarters and taluks have the same names, only the headquarters have been located on the map. Where their names are different, the taluk's name is placed below the headquarters' location in brackets.
INDIA
MADHYA PRADESH
RAJASTHAN
UTTAR PRADESH
BIHAR
GUJARAT
MAHARASHTRA
ANDHRA PRADESH
ORISSA
KARNATAKA
NEPAL
ARABIAN SEA
BAY OF BENGAL
DAMAN (D & D)
DADRA AND NAGAR HAVELI
MORENA
BHIND
GWALIOR
DATIA
SHIVPURI
TIKAMGARH
CHHATARPUR
GUNA
SATNA
REWA
PANNA
SIDHI
MANDSAUR
RAJGARH
VIDISHA
SAGAR
DAMOH
RATLAM
UJJAIN
SHAJAPUR
BHOPAL
RAISEN
SEHORE
JABALPUR
SHAHDOL
SURGUJA
JHABUA
DHAR
INDORE
DEWAS
NARSIMHAPUR
MANDLA
WEST NIMAR
EAST NIMAR
HOSHANGABAD
BETUL
CHHINDWARA
SEONI
BILASPUR
RAIGARH
BALAGHAT
RAJ NANDGAON
DURG
RAIPUR
BASTAR
Scale 1:4 600 000 1 cm = 46 kms

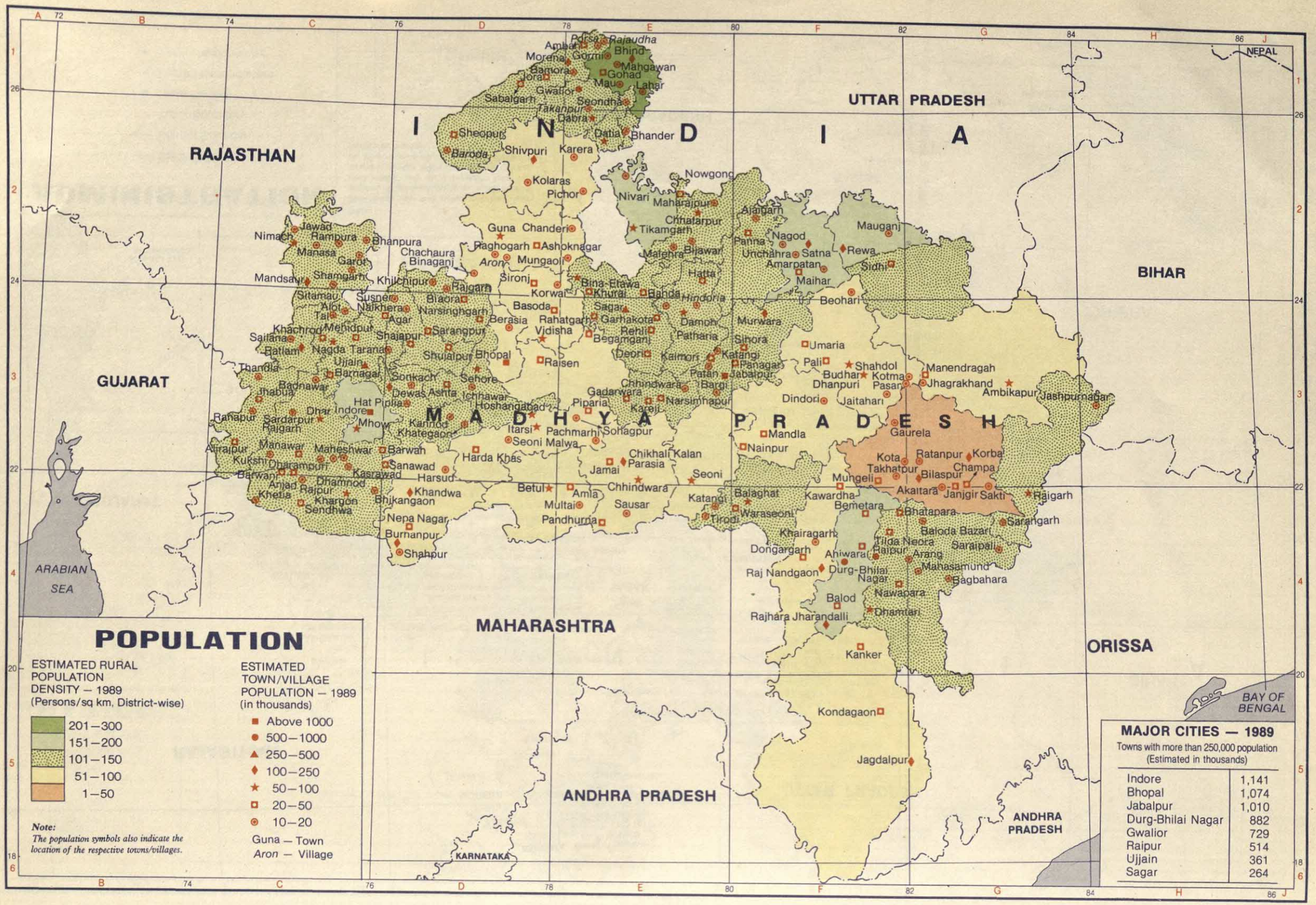

Scale 1:4 600 000 1 cm = 46 kms

Scale 1:4 600 000 •1 cm = 46 kms

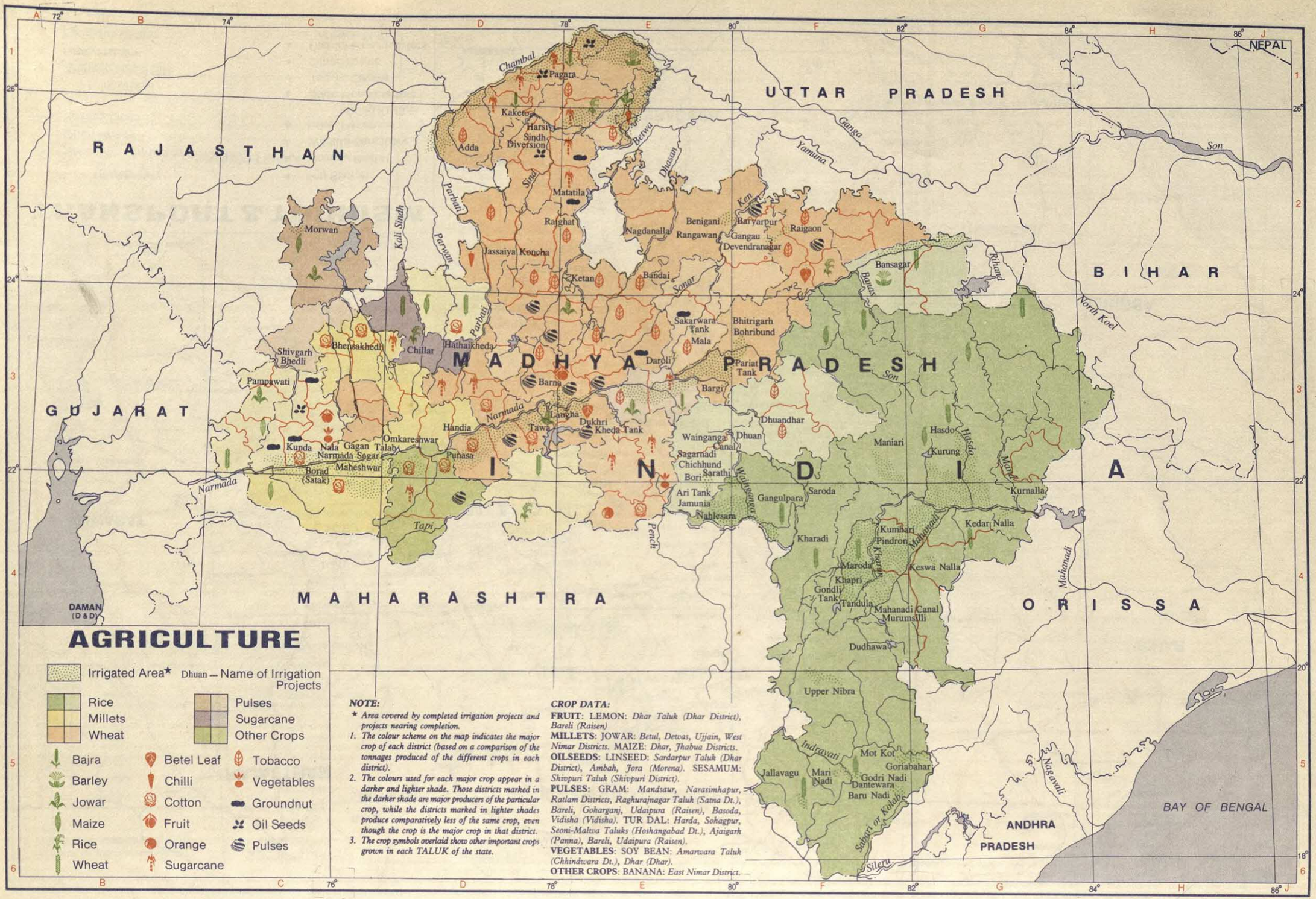

Scale 1:4 600 000 1 cm = 46 kms

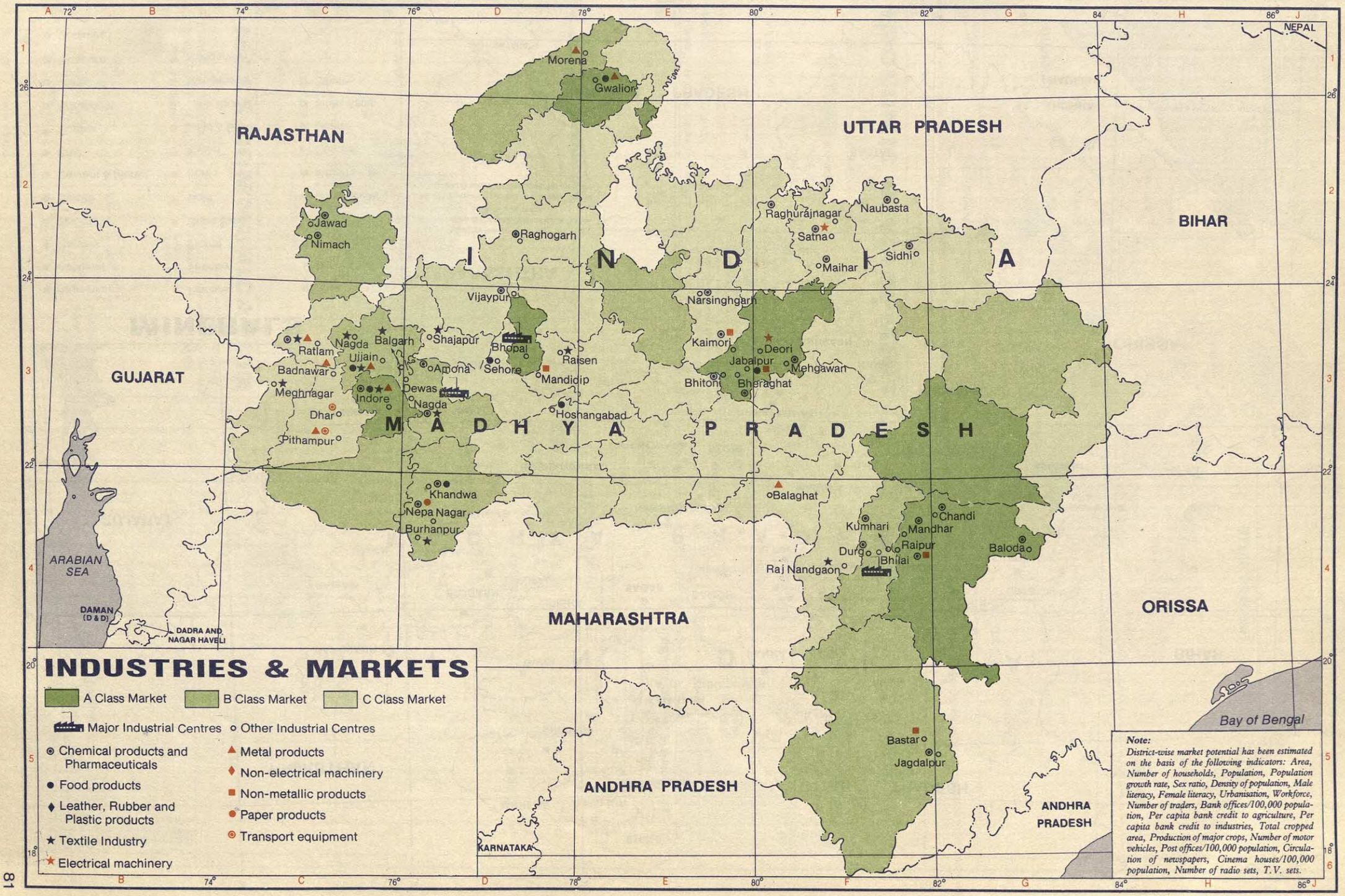

Scale 1:4 600 000 1 cm = 46 kms

Scale 1:4 600 000 1 cm = 46 kms

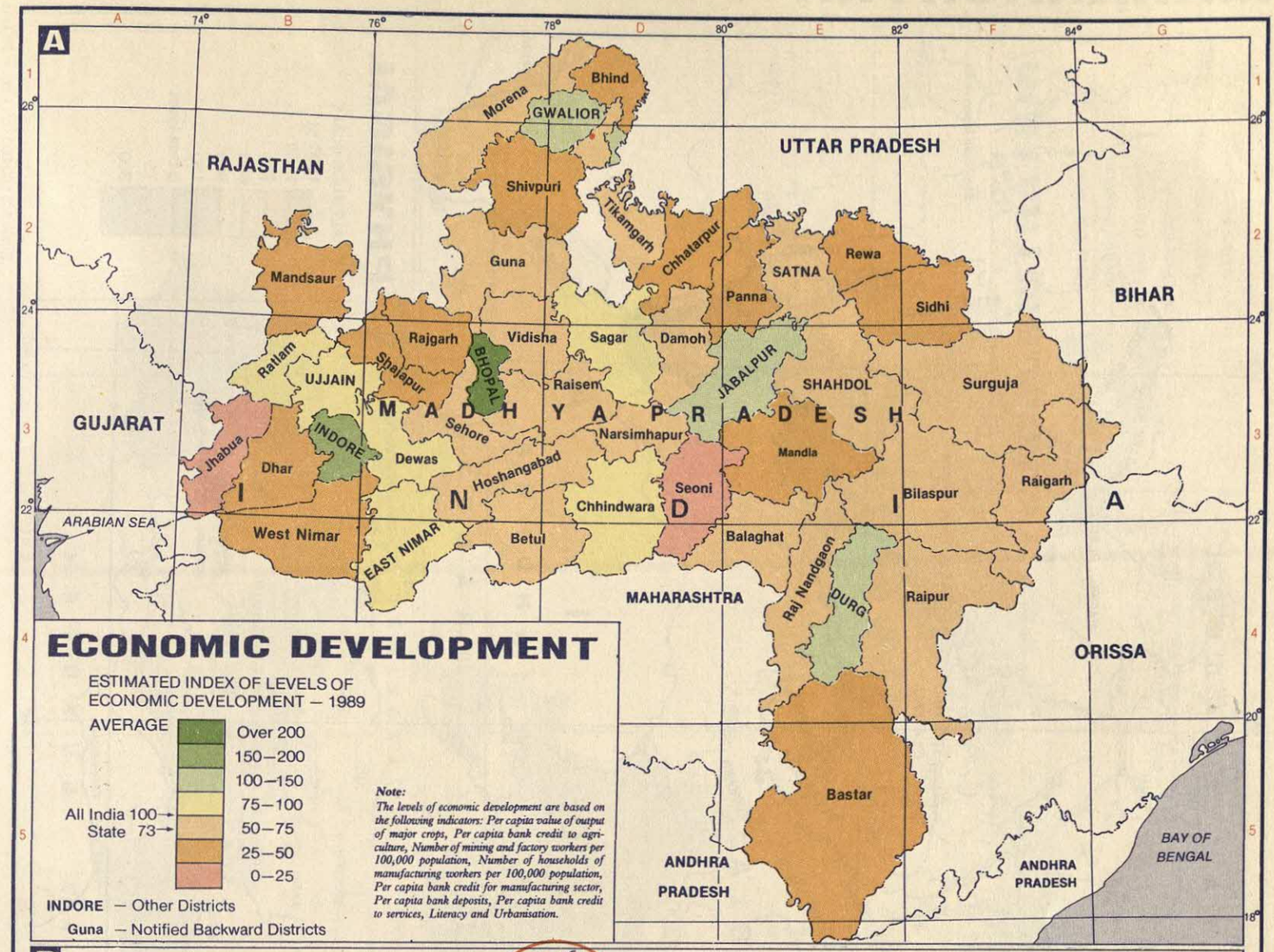

ECONOMIC DEVELOPMENT

ESTIMATED INDEX OF LEVELS OF ECONOMIC DEVELOPMENT — 1989

AVERAGE

- Over 200
- 150—200
- 100—150
- 75—100
- 50—75
- 25—50
- 0—25

All India 100 →
State 73 →

INDORE — Other Districts
Guna — Notified Backward Districts

Note:
The levels of economic development are based on the following indicators: Per capita value of output of major crops, Per capita bank credit to agriculture, Number of mining and factory workers per 100,000 population, Number of households of manufacturing workers per 100,000 population, Per capita bank credit for manufacturing sector, Per capita bank deposits, Per capita bank credit to services, Literacy and Urbanisation.

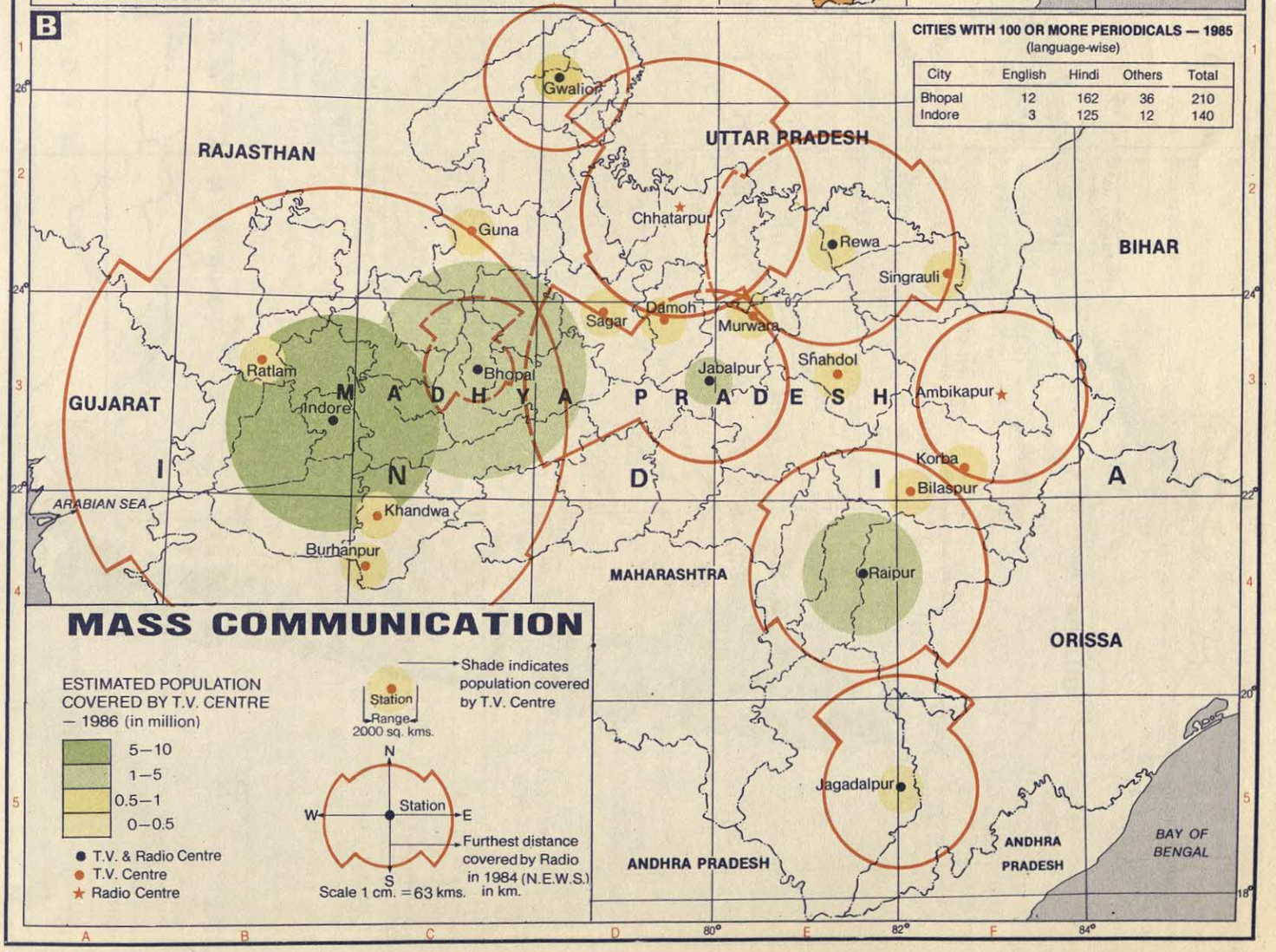

CITIES WITH 100 OR MORE PERIODICALS — 1985
(language-wise)

City	English	Hindi	Others	Total
Bhopal	12	162	36	210
Indore	3	125	12	140

MASS COMMUNICATION

ESTIMATED POPULATION COVERED BY T.V. CENTRE — 1986 (in million)

- 5—10
- 1—5
- 0.5—1
- 0—0.5

● T.V. & Radio Centre
● T.V. Centre
★ Radio Centre

Station
Range 2000 sq. kms.
→ Shade indicates population covered by T.V. Centre

N
W — Station — E
S
→ Furthest distance covered by Radio in 1984 (N.E.W.S.) in km.

Scale 1 cm. = 63 kms.

Scale 1:6 300 000 1 cm = 63 kms

MAHARASHTRA

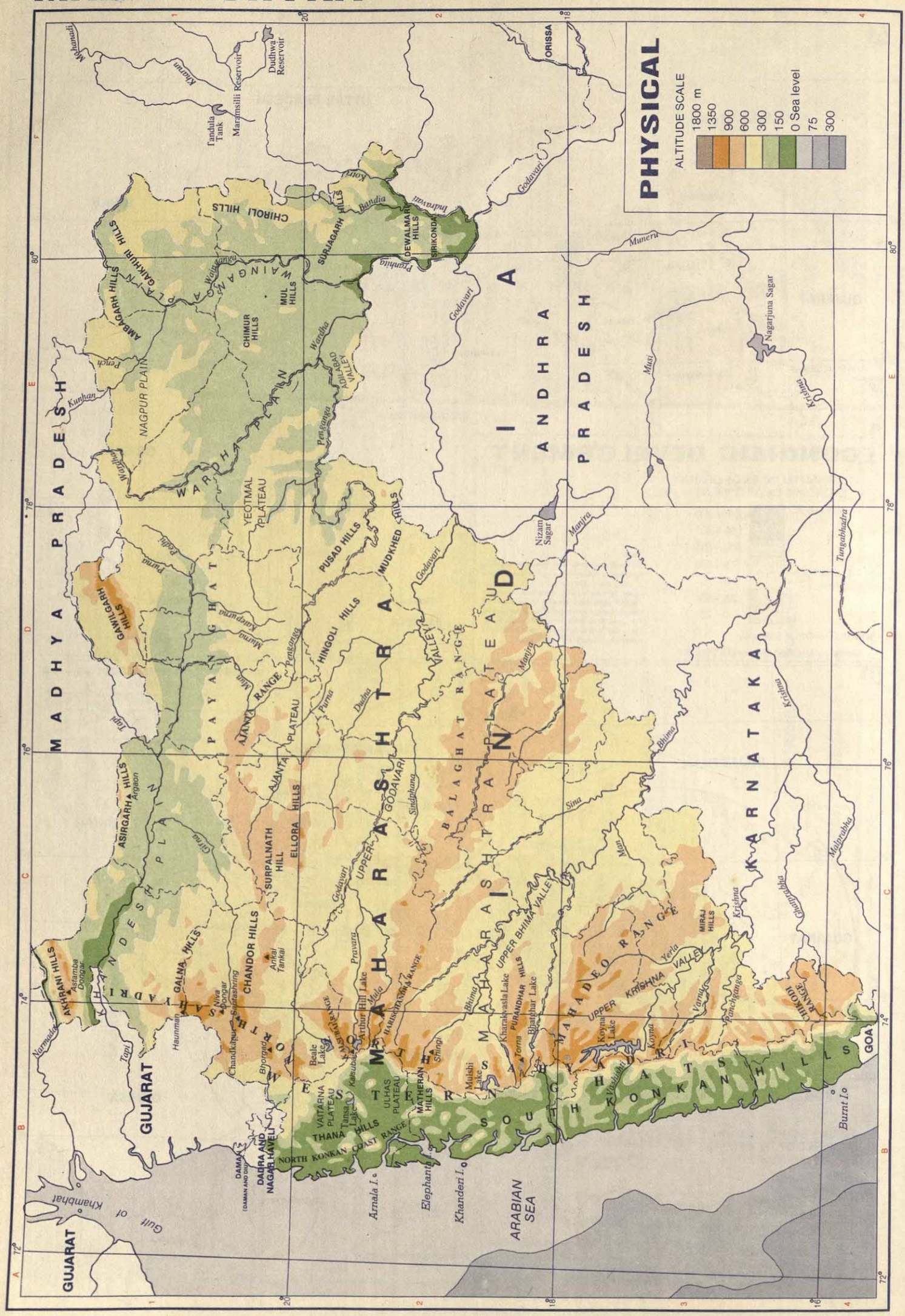

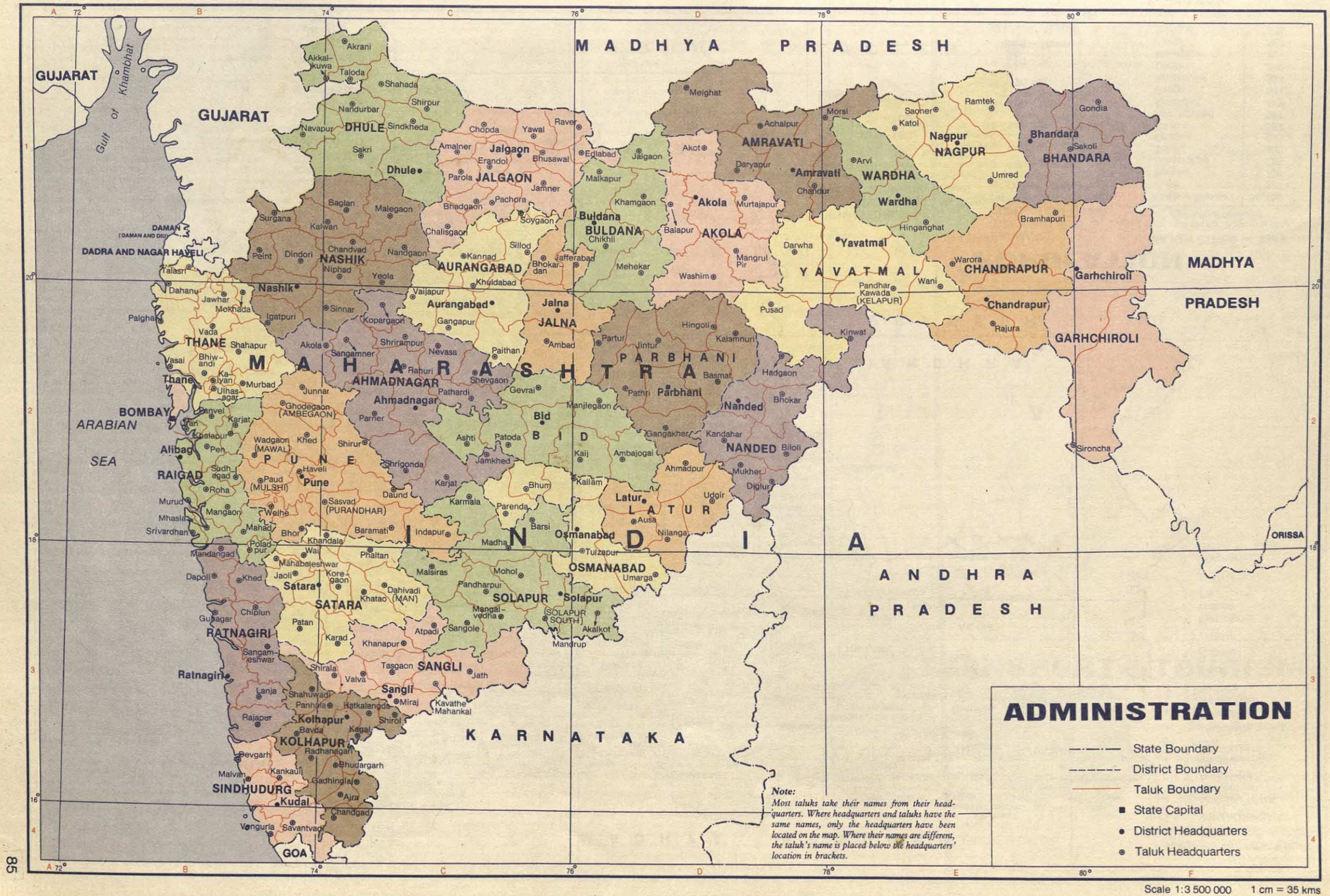

Scale 1:3 500 000 1 cm = 35 kms

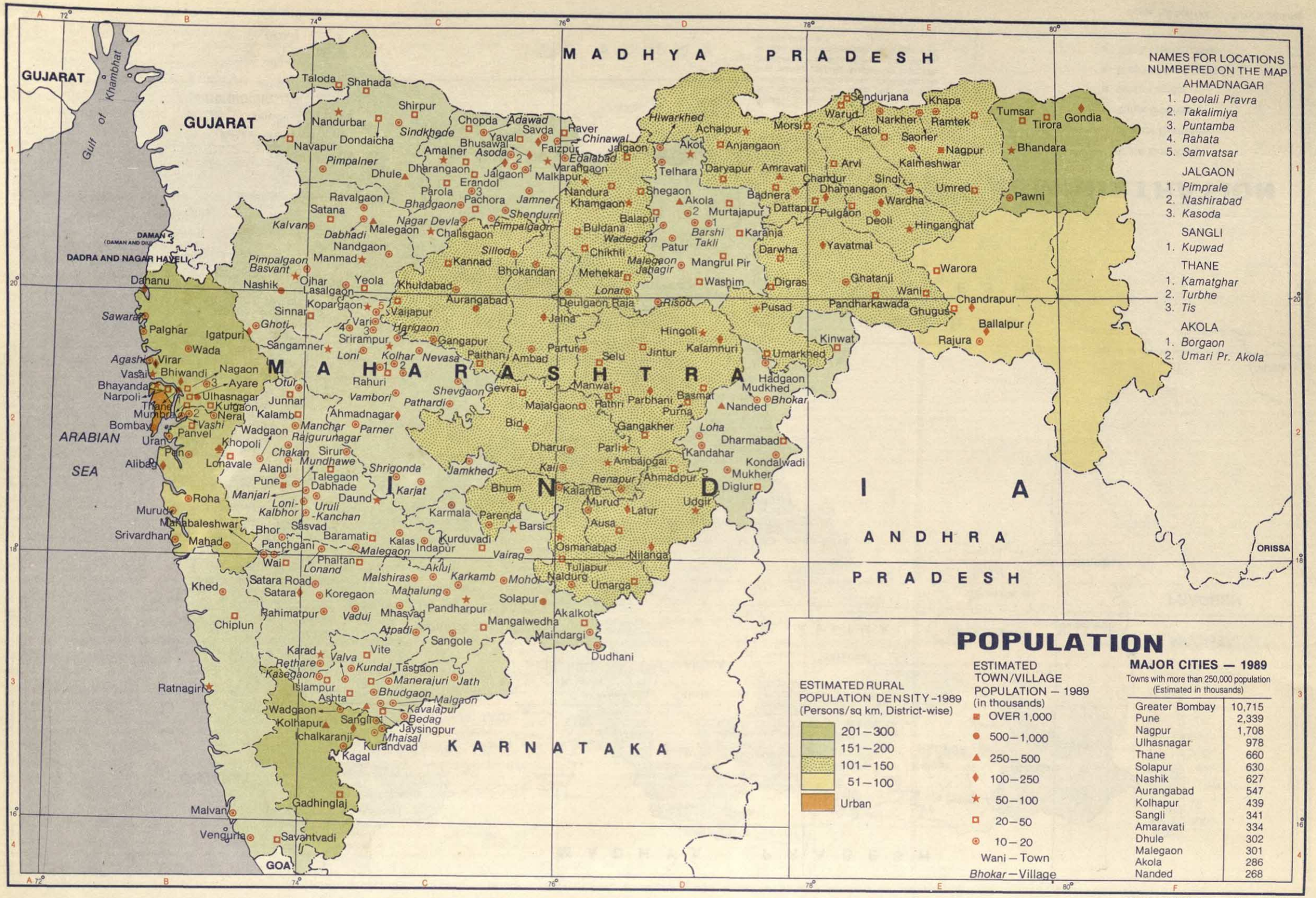
MADHYA PRADESH
GUJARAT
Gulf of Khambhat
ARABIAN SEA
DAMAN (DAMAN AND DIU)
DADRA AND NAGAR HAVELI
MAHARASHTRA
ANDHRA PRADESH
KARNATAKA
GOA
ORISSA
NAMES FOR LOCATIONS NUMBERED ON THE MAP
AHMADNAGAR
1. Deolali Pravra
2. Takalimiya
3. Puntamba
4. Rahata
5. Samvatsar
JALGAON
1. Pimprale
2. Nashirabad
3. Kasoda
SANGLI
1. Kupwad
THANE
1. Kamatghar
2. Turbhe
3. Tis
AKOLA
1. Borgaon
2. Umari Pr. Akola
POPULATION
ESTIMATED RURAL POPULATION DENSITY-1989 (Persons/sq km, District-wise)
201–300
151–200
101–150
51–100
Urban
ESTIMATED TOWN/VILLAGE POPULATION — 1989 (in thousands)
OVER 1,000
500–1,000
250–500
100–250
50–100
20–50
10–20
Wani — Town
Bhokar — Village
MAJOR CITIES — 1989
Towns with more than 250,000 population (Estimated in thousands)
Greater Bombay 10,715
Pune 2,339
Nagpur 1,708
Ulhasnagar 978
Thane 660
Solapur 630
Nashik 627
Aurangabad 547
Kolhapur 439
Sangli 341
Amaravati 334
Dhule 302
Malegaon 301
Akola 286
Nanded 268
Scale 1:3 500 000 1 cm = 35 kms

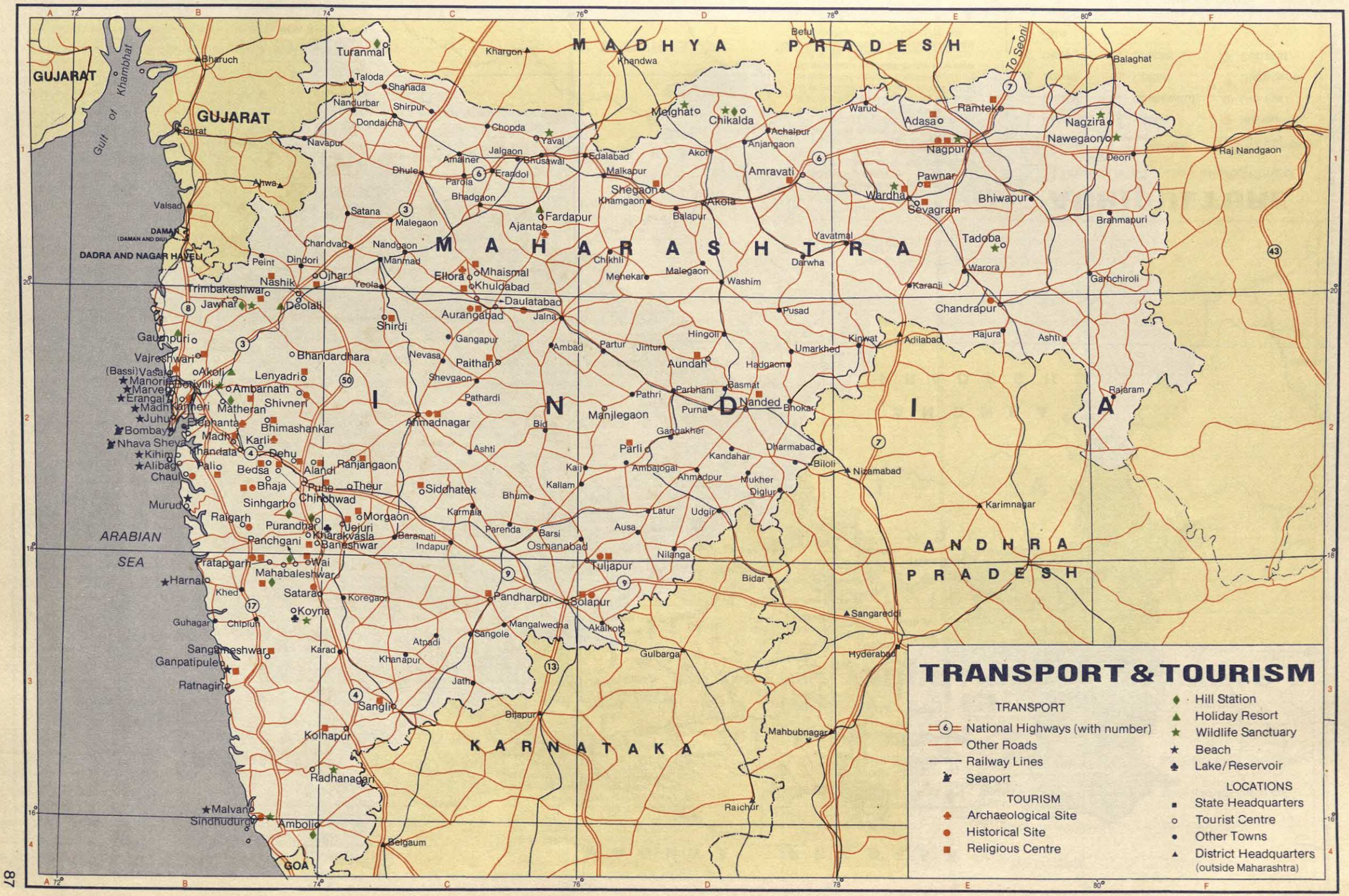

Scale 1:3 500 000 1 cm = 35 kms

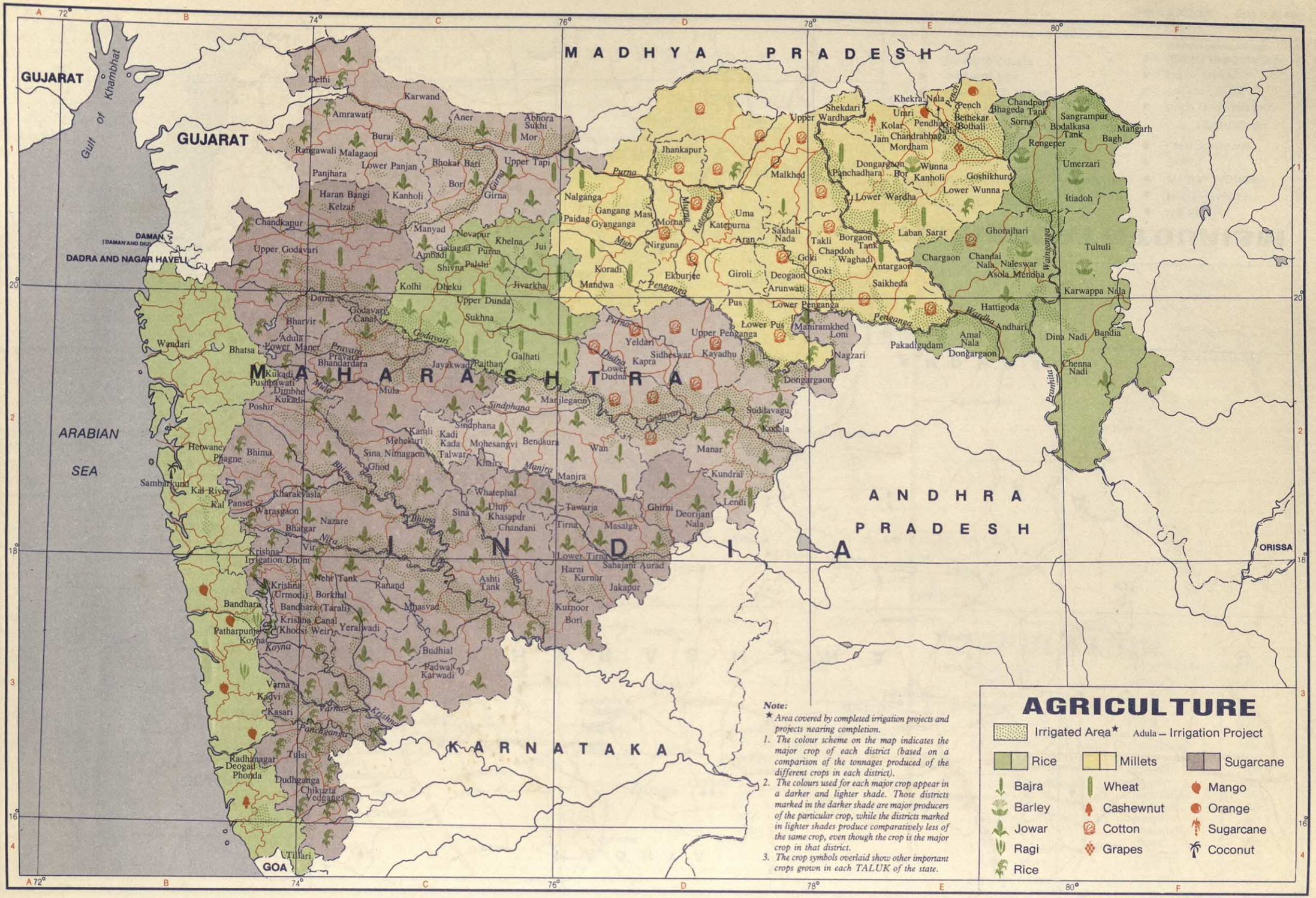

Scale 1:3 500 000 1 cm = 35 kms

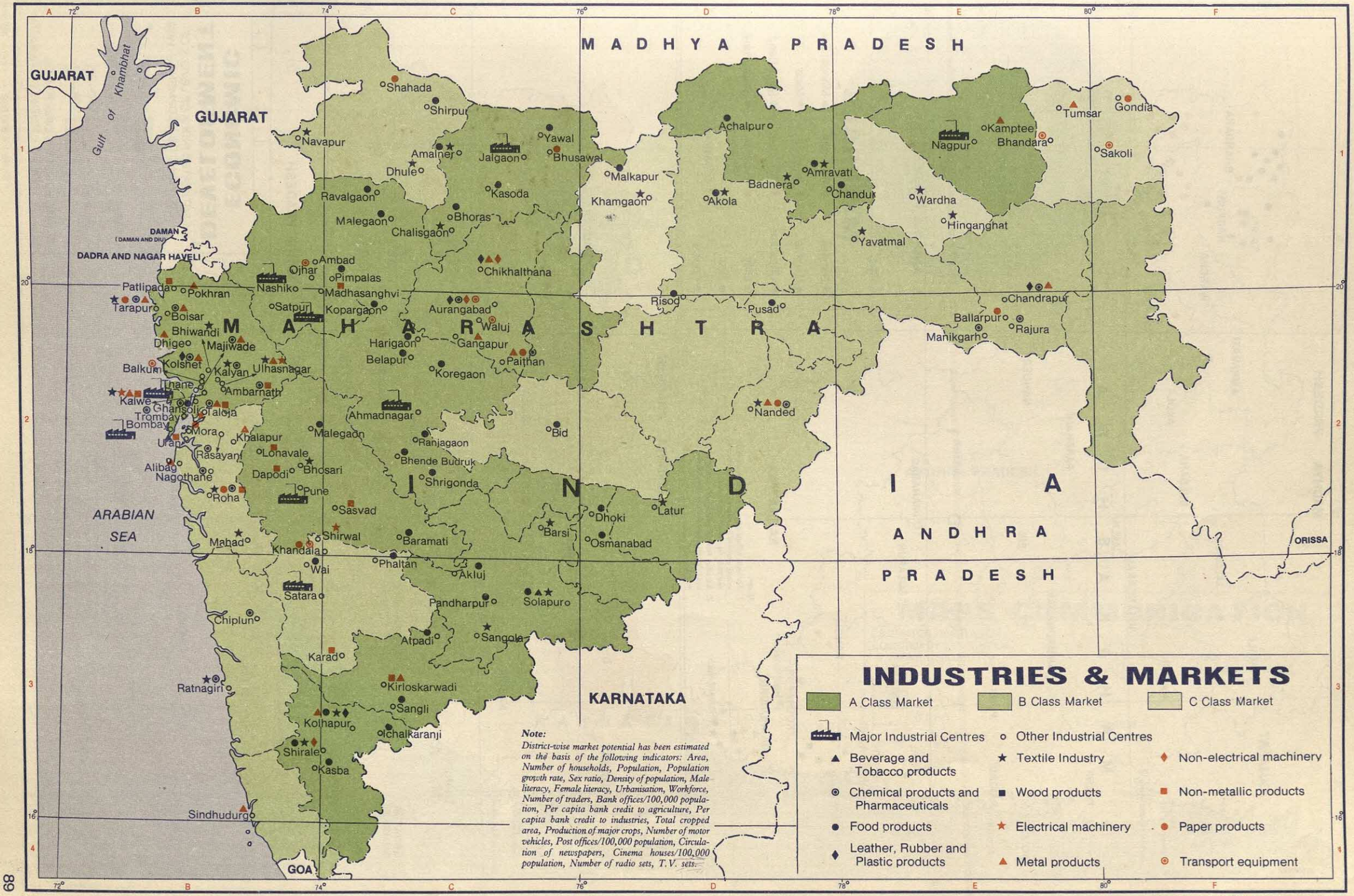

Scale 1:3 500 000 1 cm = 35 kms

MADHYA PRADESH
GUJARAT
Gulf of Khambhat
DHULE
JALGAON
AMRAVATI
Kamthi
NAGPUR
BHANDARA
WARDHA
BULDANA
AKOLA
NASHIK
DAMAN (DAMAN AND DIU)
DADRA AND NAGAR HAVELI
YAVATMAL
CHANDRAPUR
AURANGABAD
JALNA
Ballalpur
GARCHIROLI
M A H A R A S H T R A
THANE
PARBHANI
AHMADNAGAR
GREATER BOMBAY
BID
NANDED
ARABIAN SEA
RAIGAD
PUNE
I N D I A
LATUR
OSMANABAD
ANDHRA PRADESH
SATARA
SOLAPUR
NORTH RATNAGIRI
SANGLI
Ratnagiri
KOLHAPUR
Ratnanagari
SINDHUDURG
KARNATAKA
Sawantwadi
GOA

Note:
1. *The town/village names on the map are major mining centres of the mineral/minerals indicated alongside the town/village name.*
2. *All other mineral symbols are located in the taluks/tahsils where the respective minerals are mined.*

MINERALS

- Barytes
- Bauxite
- Chromite
- Clay
- Coal
- Copper
- Dolomite
- Ilmenite
- Iron Ore
- Kyanite-Sillimanite
- Limestone
- Manganese
- Mica
- Silica Sand
- Soap Stone

MADHYA PRADESH
GUJARAT
Gulf of Khambhat
Dhule
Jalgaon
AMRAVATI
NAGPUR
Bhandara
WARDHA
Buldana
AKOLA
DAMAN (DAMAN AND DIU)
DADRA AND NAGAR HAVELI
NASHIK
Aurangabad
Yavatmal
Chandrapur
Jalna
THANE
M A H A R A S H T R A
Garchiroli
Parbhani
GREATER BOMBAY
Ahmadnagar
Bid
Nanded
ARABIAN SEA
PUNE
Raigad
I N D I A
Latur
ANDHRA PRADESH
Osmanabad
SOLAPUR
SATARA
North Ratnagiri
SANGLI
KARNATAKA
KOLHAPUR
Sindhudurg
GOA

Note:
The levels of economic development are based on the following indicators: Per capita value of output of major crops, Per capita bank credit to agriculture, Number of mining and factory workers per 100,000 population, Number of households of manufacturing workers per 100,000 population, Per capita bank credit for manufacturing sector, Per capita bank deposits, Per capita bank credit to services, Literacy and Urbanisation.

ECONOMIC DEVELOPMENT

ESTIMATED INDEX OF LEVELS OF ECONOMIC DEVELOPMENT – 1989

- 150–200
- 100–150 (All India 100)
- 75–100
- 50–75 (State 56)
- 25–50

GREATER BOMBAY – Other Districts
Raigad – Notified Backward Dts

Scale 1:4 800 000 1 cm = 48 kms

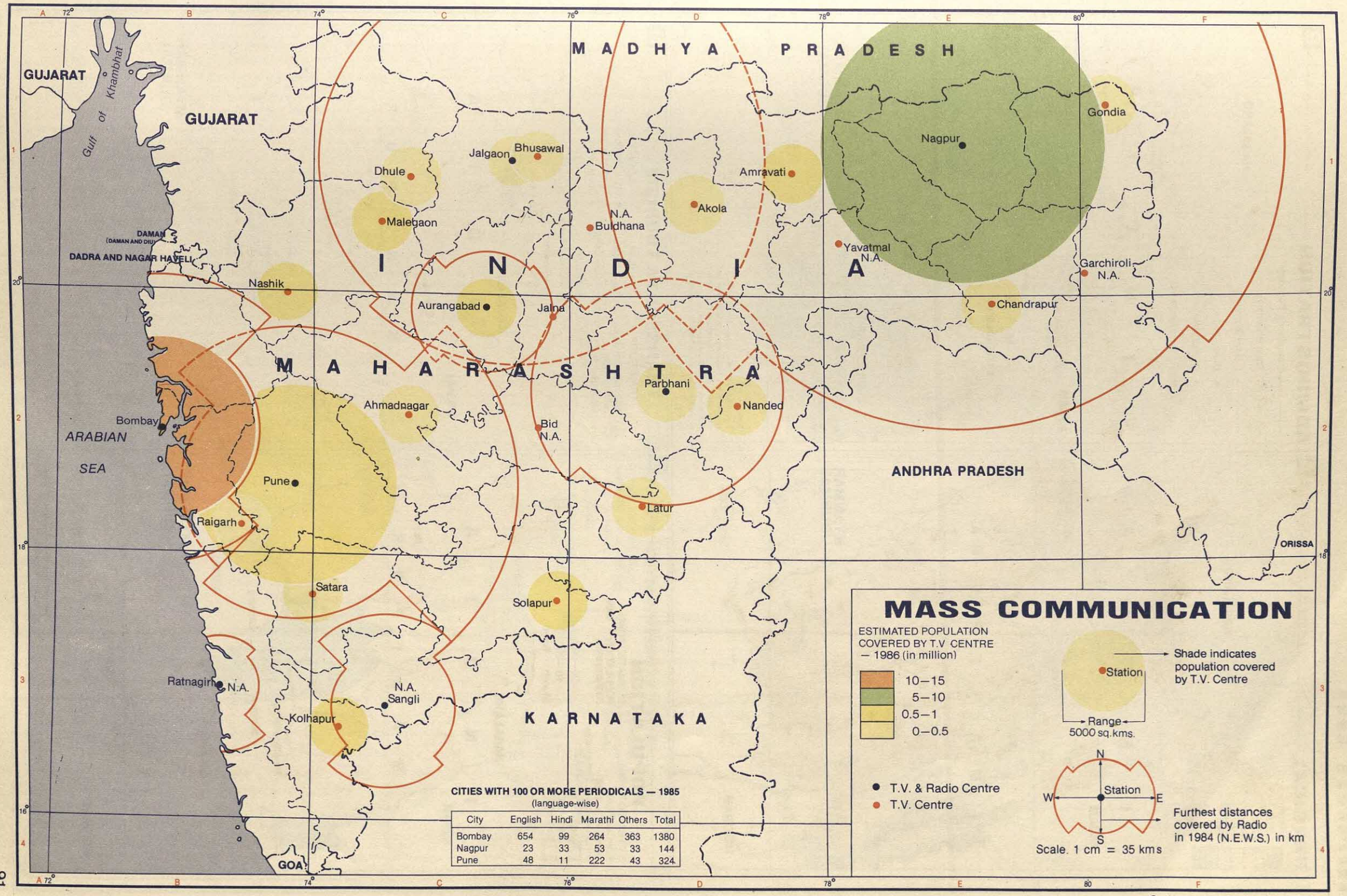
MASS COMMUNICATION
ESTIMATED POPULATION COVERED BY T.V CENTRE — 1986 (in million)
10—15
5—10
0.5—1
0—0.5
Shade indicates population covered by T.V. Centre
Station
Range 5000 sq.kms.
T.V. & Radio Centre
T.V. Centre
N
W
E
S
Station
Furthest distances covered by Radio in 1984 (N.E.W.S.) in km
Scale. 1 cm = 35 kms
CITIES WITH 100 OR MORE PERIODICALS — 1985
(language-wise)
City English Hindi Marathi Others Total
Bombay 654 99 264 363 1380
Nagpur 23 33 53 33 144
Pune 48 11 222 43 324
MADHYA PRADESH
GUJARAT
GUJARAT
Gulf of Khambhat
DAMAN (DAMAN AND DIU)
DADRA AND NAGAR HAVELI
INDIA
MAHARASHTRA
ANDHRA PRADESH
ORISSA
KARNATAKA
GOA
ARABIAN SEA
Bombay
Pune
Raigarh
Ratnagiri
N.A.
Satara
Kolhapur
N.A. Sangli
Solapur
Latur
Ahmadnagar
Nashik
Aurangabad
Jalna
Parbhani
Nanded
Bid N.A.
Dhule
Jalgaon
Bhusawal
Malegaon
N.A. Buldhana
Akola
Amravati
Yavatmal N.A.
Nagpur
Gondia
Garchiroli N.A.
Chandrapur
Scale 1:3 500 000 1 cm = 35 kms

MANIPUR

A PHYSICAL

3000 m
1800
1350
900
600
300
150
0 Sea Level

NAGALAND
ASSAM
MIZORAM
MYANMAR (BURMA)
I N D I A
Japvo
Laikot
Koubru
Siruhi Kashong
Lonsiv
Barak
Makru
Irang
Iril
Thoubal
Loiching
Thangling
Tuivai
Imphal or Manipur
Lungpon Chin
Chindwin
WEST MANIPUR HILLS
LAIMATOL RANGE
IMPHAL BASIN
EAST MANIPUR HILLS
LETHA RANGE
M A N I P U R

B ADMINISTRATION

International Boundary
State Boundary
District Boundary
State Capital
District Headquarters
Taluk Headquarters

NAGALAND
ASSAM
MIZORAM
MYANMAR (BURMA)
I N D I A
Tadubi (MAO MARAM)
Karong
SENAPATI
Chingai (UKHRUL NORTH)
Kangpokpi
Tousem (TAMENGLONG WEST)
Tamei (TAMENGLONG NORTH)
Ukhrul (UKHRUL CENTRAL)
Saikul (SADAR HILLS EAST)
Tamenglong
UKHRUL
Kamjong Chassad
Phungyar (PHUNGYAR PHAISAT)
TAMENGLONG
IMPHAL
IMPHAL
Jiribam
Nungba
Kasom Khulion (UKHRUL SOUTH)
Bishnupur
Thoubal
BISHNUPUR
THOUBAL
Henglep (CHURACHANDPUR NORTH)
Tengnoupal
CHURACHANDPUR
Churachandpur
CHANDEL
Chandel
Thanlon
Parbung (TIPAIMUKH)
Chakpikarong
Singnghat
M A N I P U R

Note:
Most taluks take their names from their headquarters. Where headquarters and taluks have the same names, only the headquarters have been located on the map. Where their names are different, the taluk's name is placed below the headquarters' location in brackets.

C POPULATION

ESTIMATED RURAL POPULATION DENSITY – 1989 (Persons/sq km, District-wise)
301–500
51–100
1–50

ESTIMATED TOWN POPULATION – 1989 (in thousands)
20–50
10–20
Moreh – Town.

NAGALAND
ASSAM
MIZORAM
MYANMAR (BURMA)
I N D I A
Ukhrul
M A N I P U R
Samurou
Nambol
Lilong (Imphal West)
Lilong
Wangoi
Thoubal
Ningthoukhong
Mayang Imphal
Moirang
Kakching
Kumbi
Moreh
Churachandpur

Note:
The population symbols also indicate the location of the respective towns.

D TRANSPORT & TOURISM

TRANSPORT
National Highways (with number)
Other Roads

TOURISM
Historical Site
Religious Centre
Hill Station
Wildlife Sanctuary
Lake/Reservoir

LOCATIONS
State Headquarters
Tourist Centre
Other Towns

NAGALAND
ASSAM
MIZORAM
MYANMAR (BURMA)
I N D I A
Mao Songsang
Tamma
Ukhrul
M A N I P U R
Sagolmang
Kangchup
Kaina
Imphal
Bishnupur
Thanga
Moirang
Logtak
Keibul Lamjao
Palel
Mombi New

Scale 1:1 800 000 1 cm = 18 kms

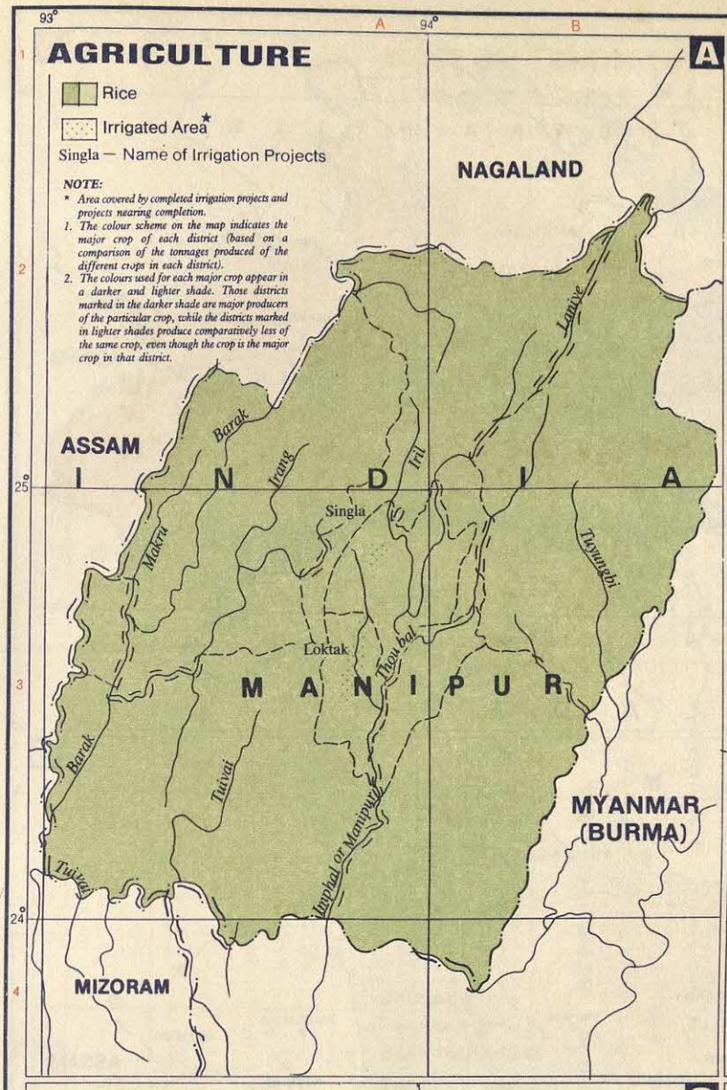

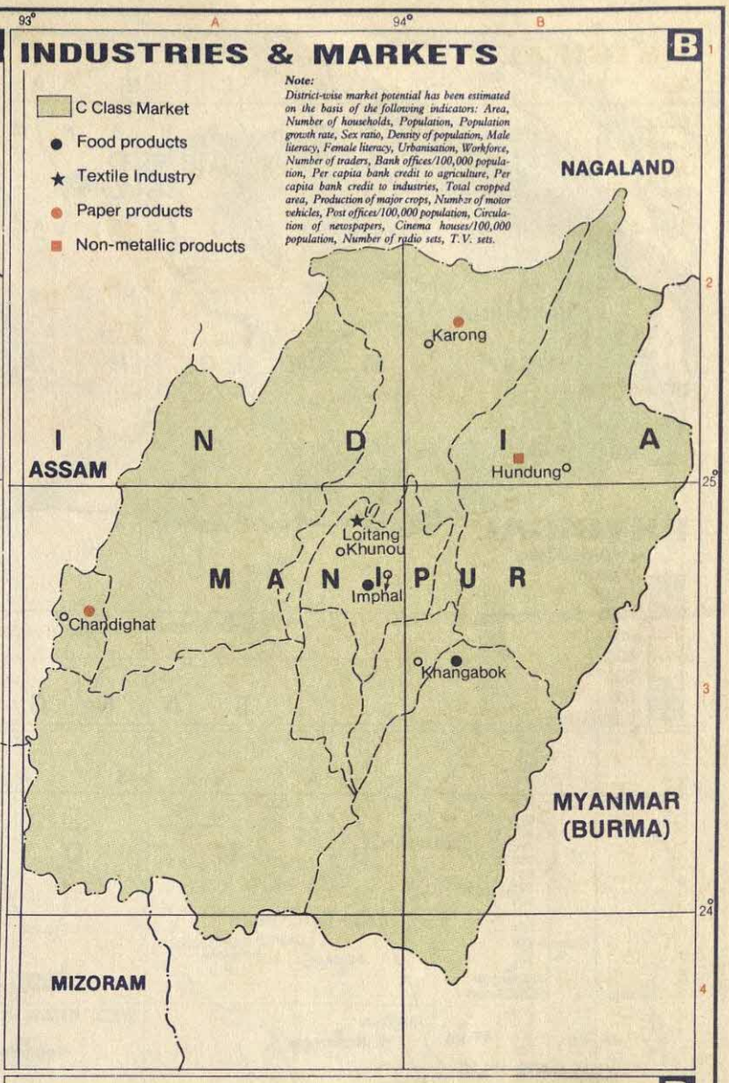

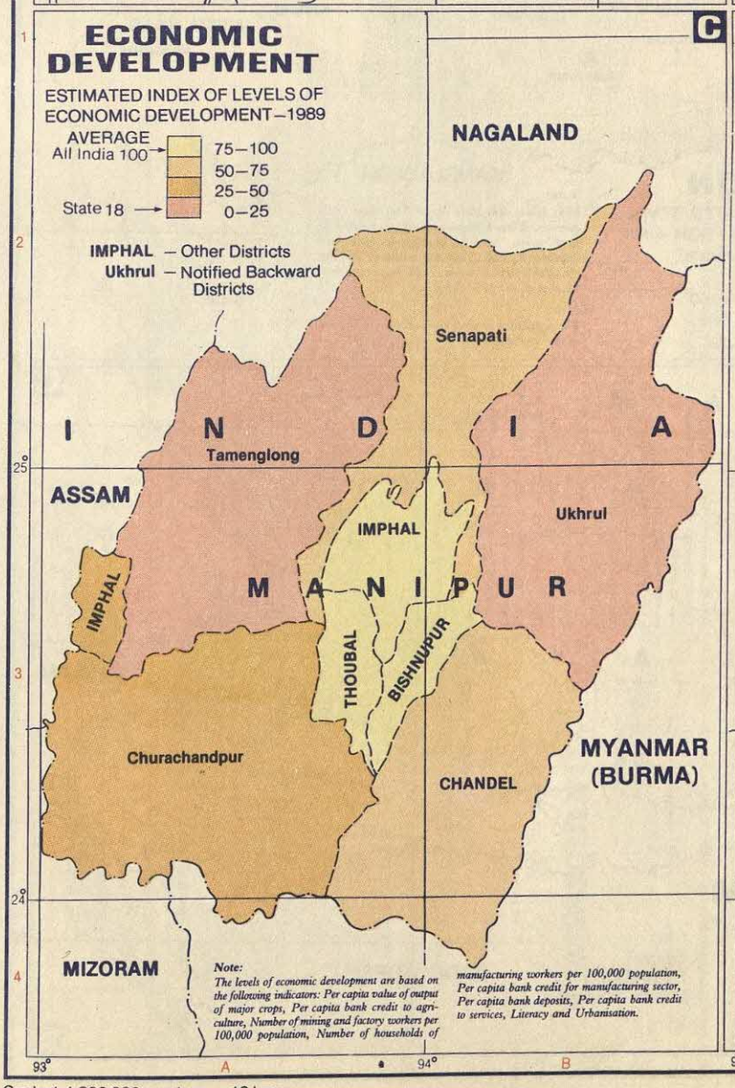

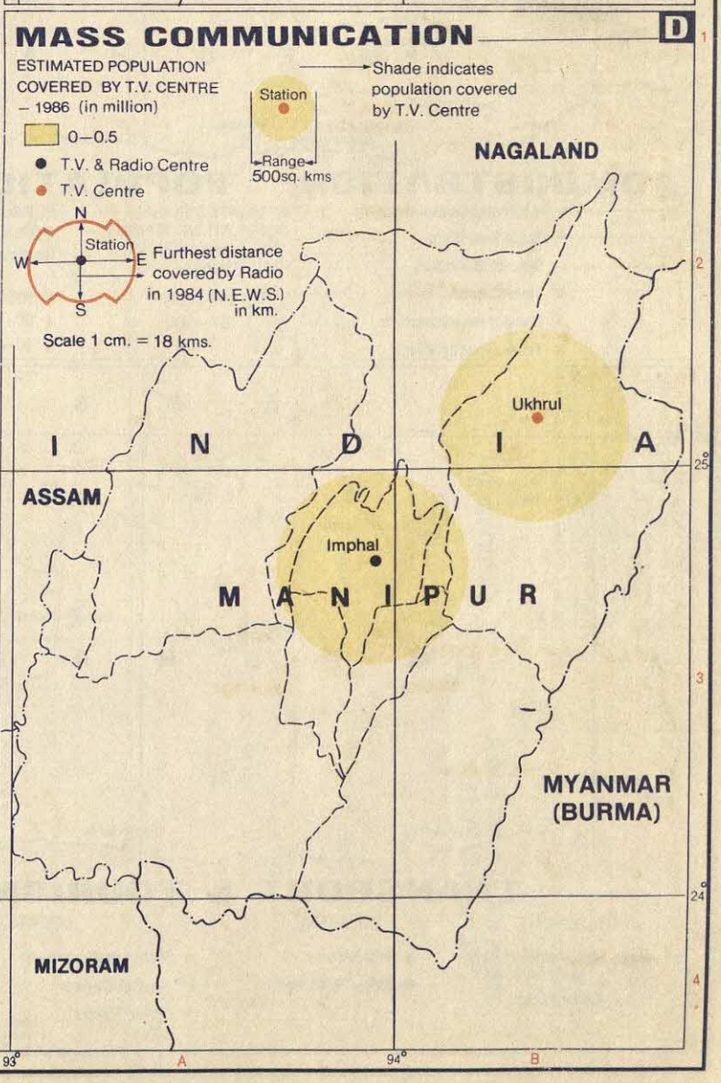

Scale 1:1 800 000 1 cm = 18 kms

MEGHALAYA

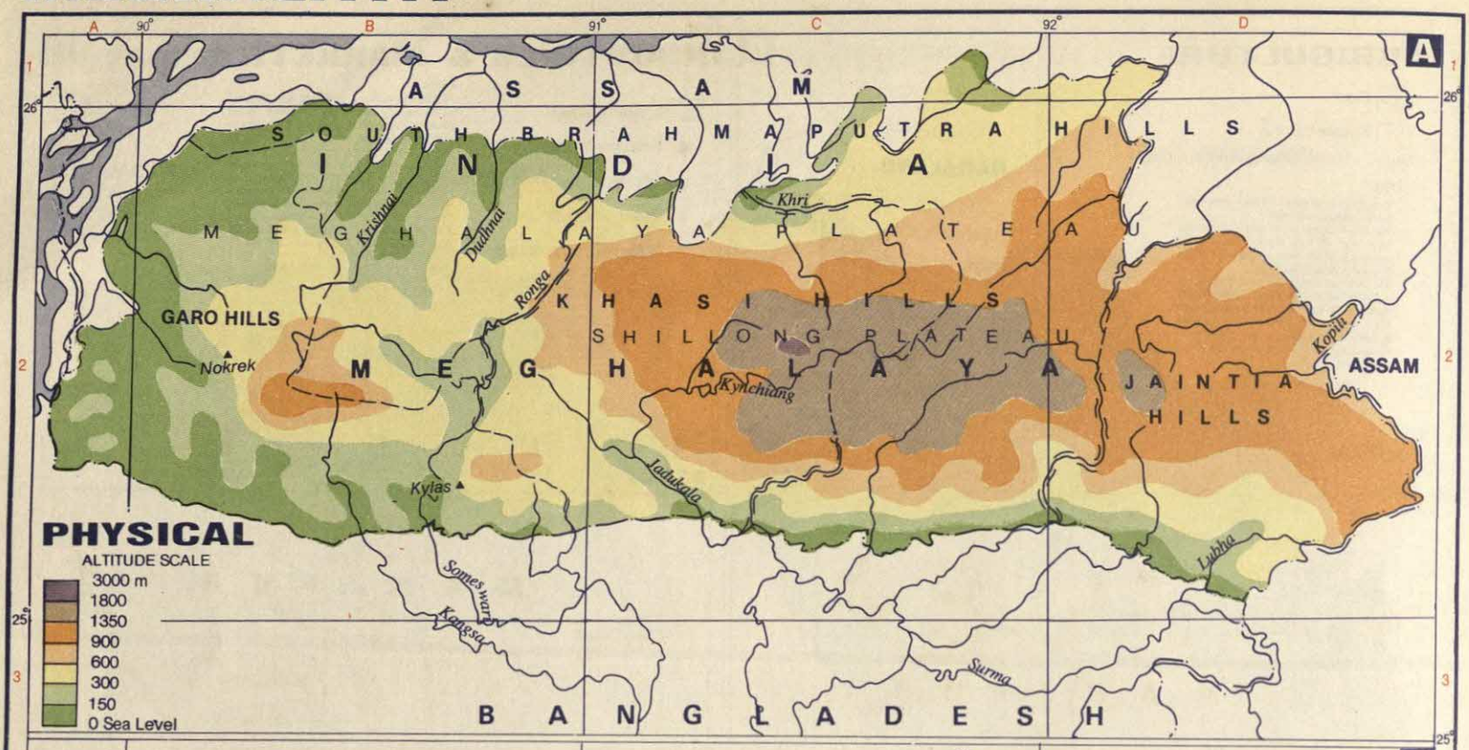

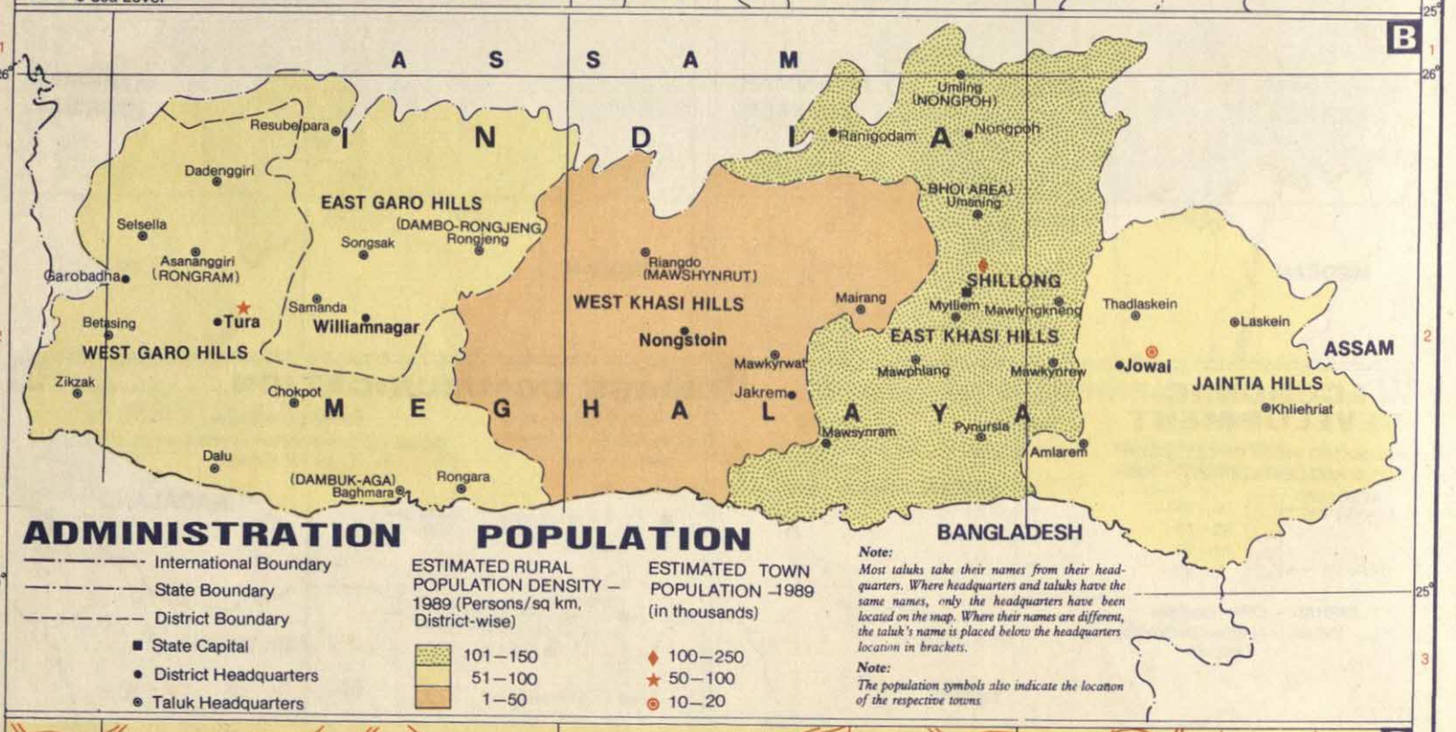

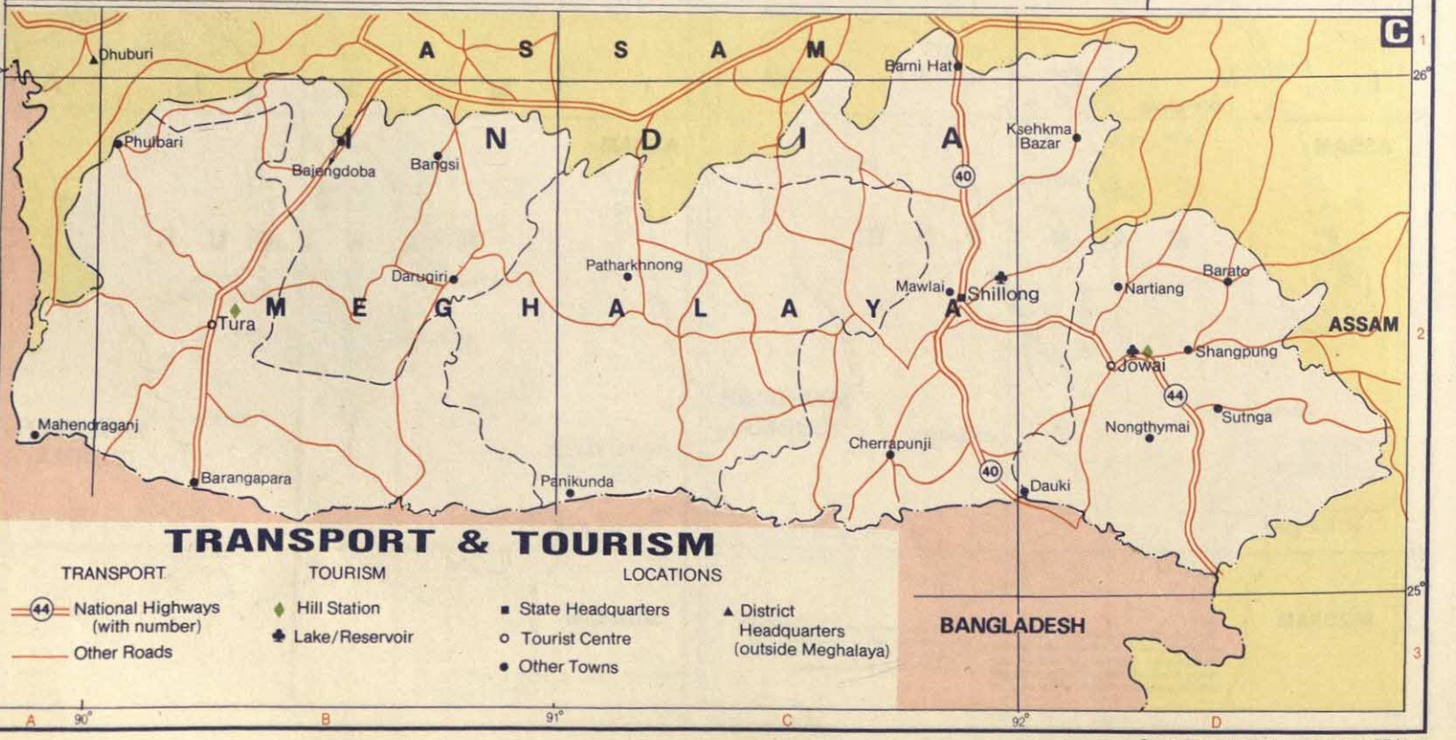

Scale 1:1 500 000 1 cm = 15 kms

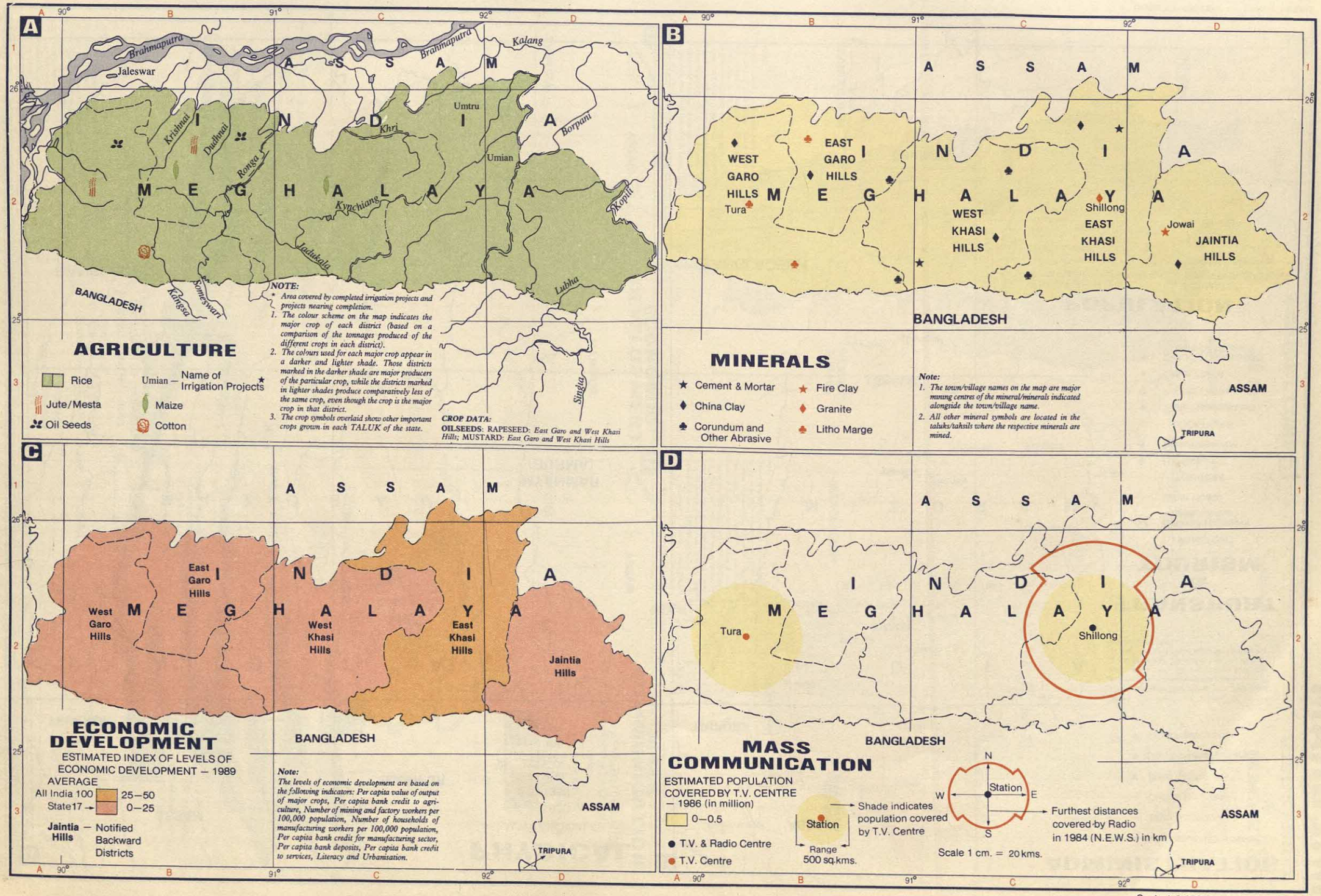

Scale 1:2 000 000 1 cm = 20 kms

MIZORAM

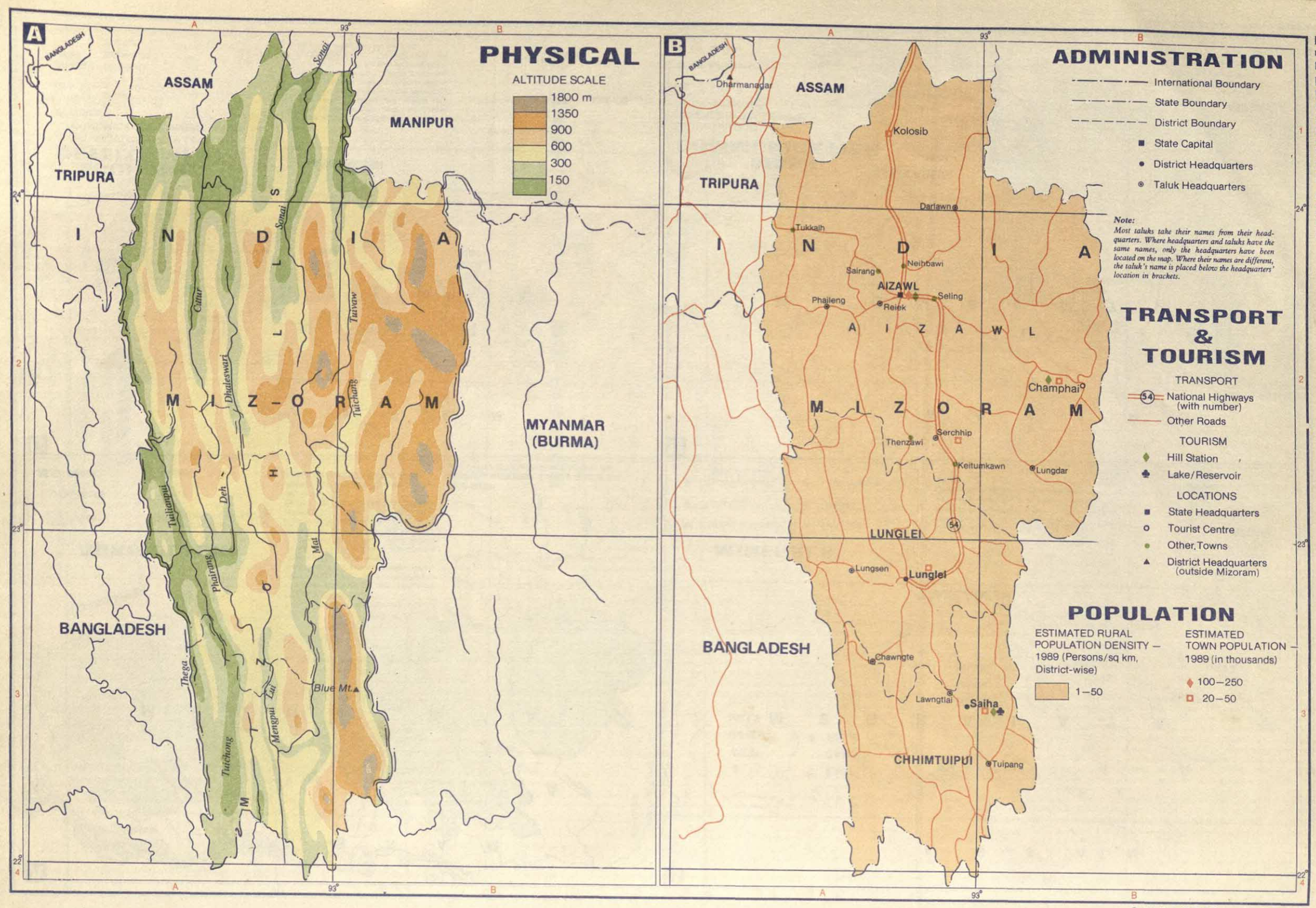

Scale 1:1 400 000 1 cm = 14 kms

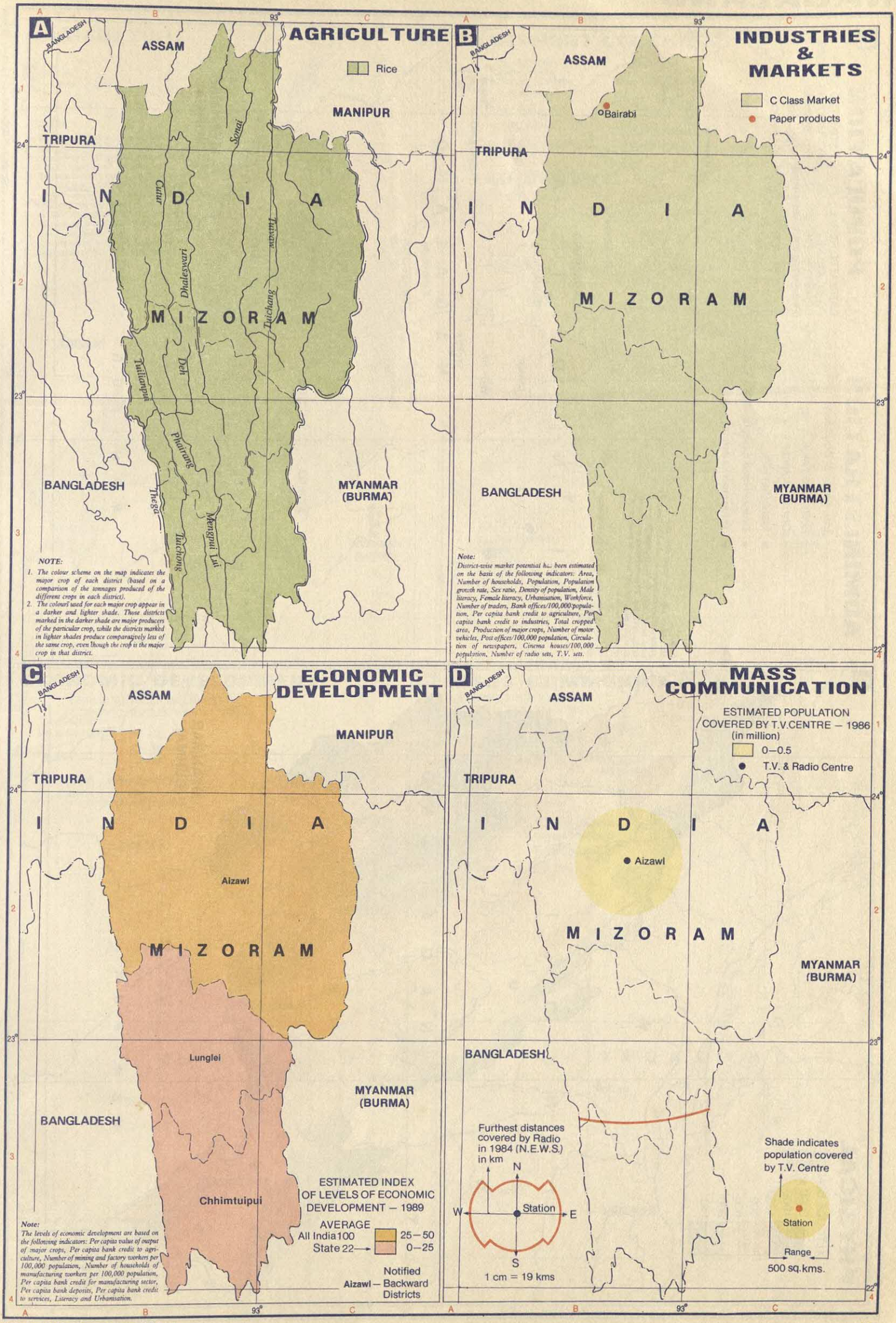

Scale 1:1 900 000 1 cm = 19 kms

NAGALAND

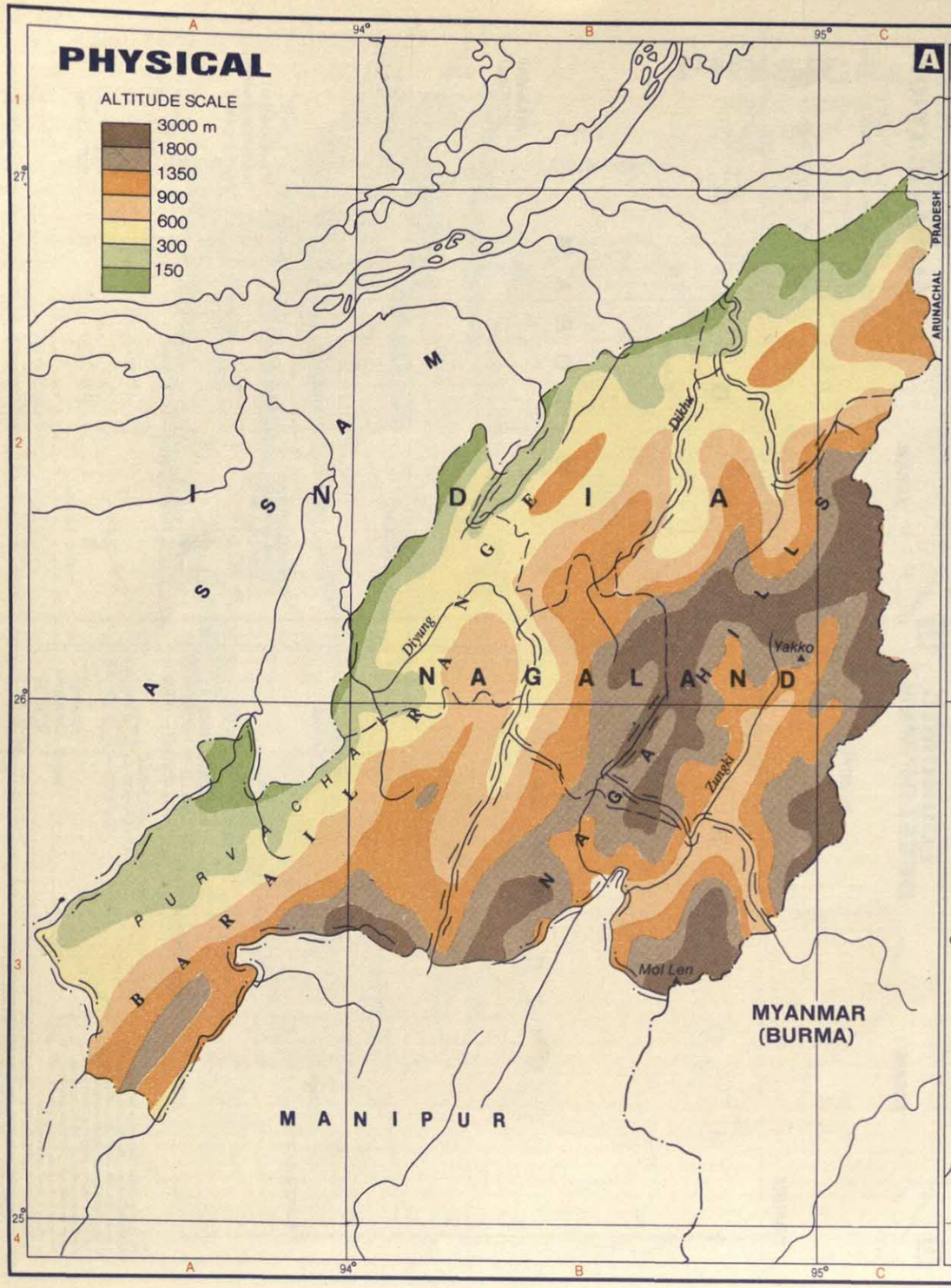

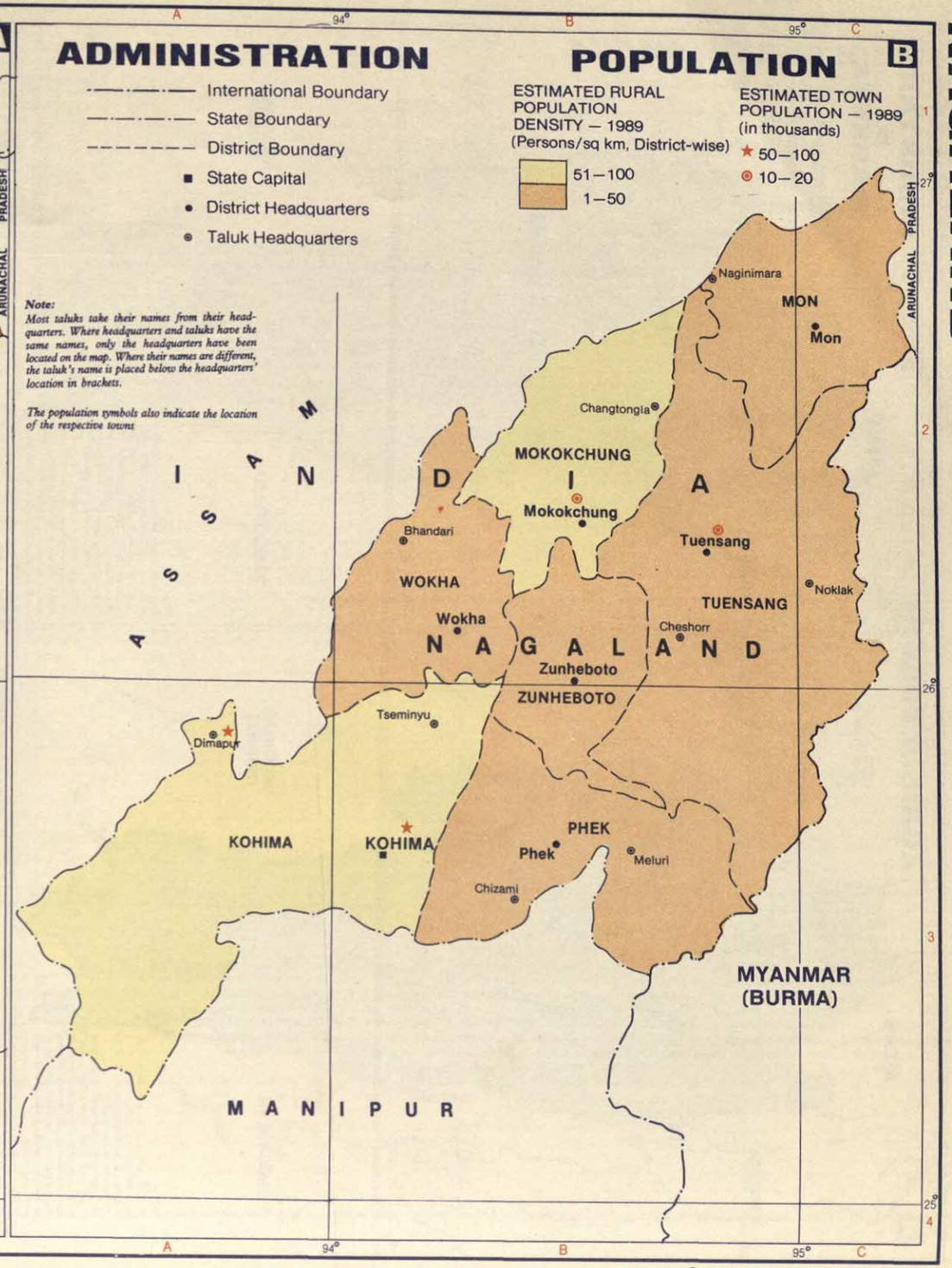

Scale 1:2 000 000 1 cm = 20 kms

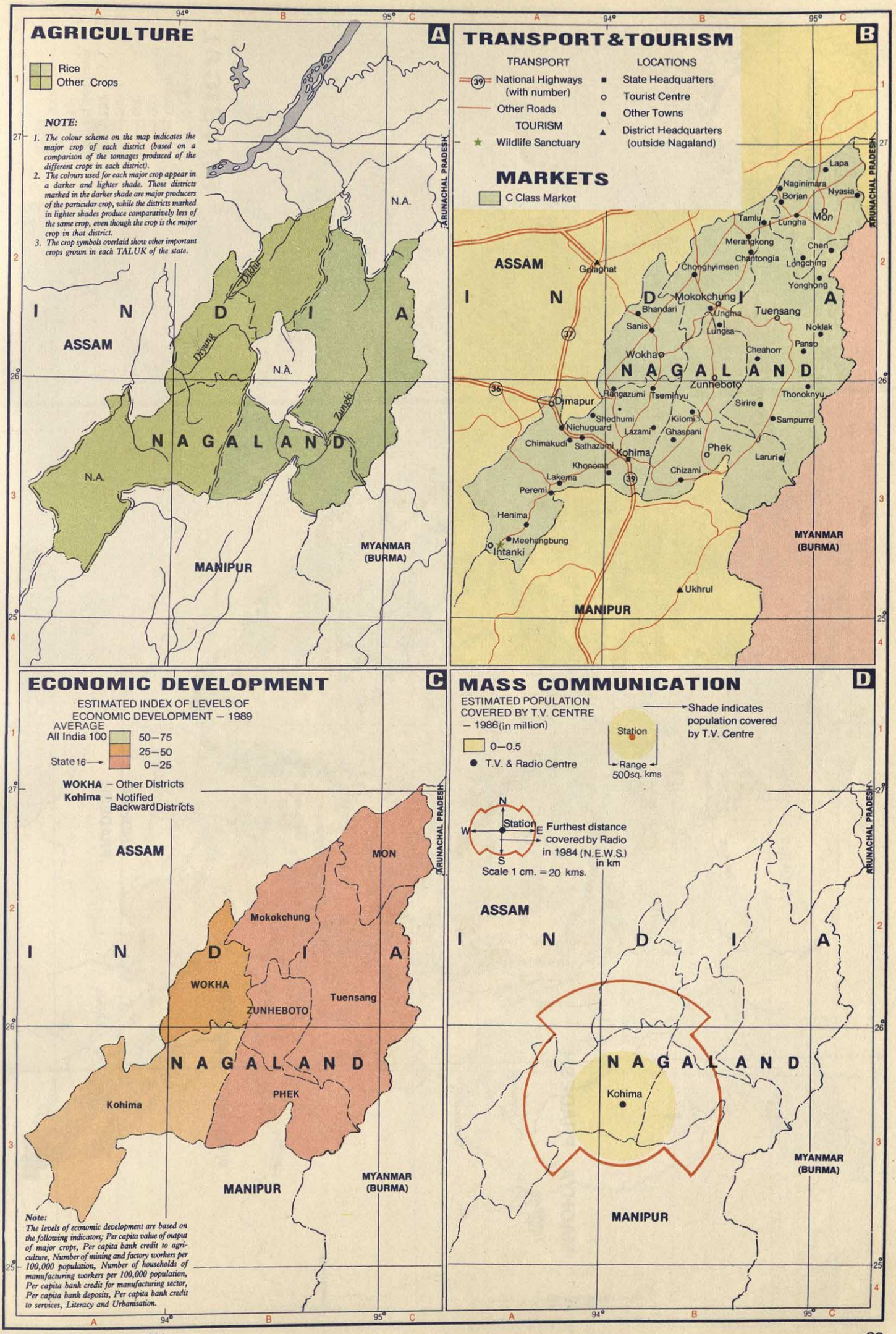

Scale 1:2 000 000 1 cm = 20 kms

ORISSA

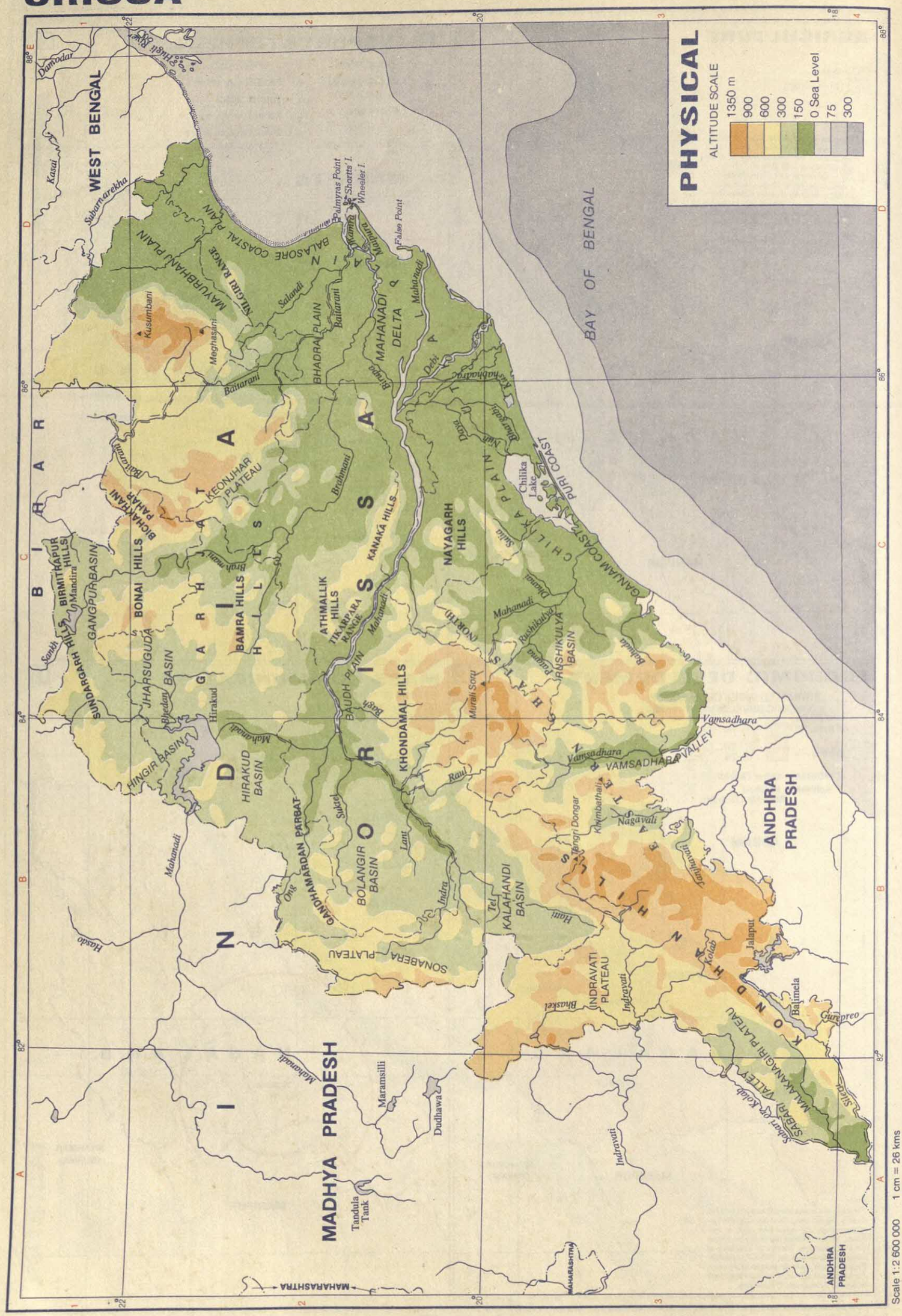
PHYSICAL
ALTITUDE SCALE
1350 m
900
600
300
150
0 Sea Level
75
300
BAY OF BENGAL
WEST BENGAL
ANDHRA PRADESH
MADHYA PRADESH
MAHARASHTRA
BIHAR
Damodar
Kasai
Subarnarekha
Palmyras Point
Shortts I.
Wheeler I.
False Point
Kusumbani
Meghasani
Baitarani
Salandi
Brahmani
Mahanadi
Debi
Dhamra
Dhanmandal
Kathajodi
Kuakhai
Daya
Nuna
Bhargavi
Chilika Lake
Sala
Dhanua
Rushikulya
Bahuda
Vamsadhara
Nagavali
Langulya
Jalaput
Kolab
Balimela
Gurupreo
Sileru
Indravati
Bhaskel
Hati
Tel
Raul
Lant
Indra
Sukel
Ong
Murali Sonu
Bura
Bhaudh
Kanaka
Tikarpara
Hirakud
Mahanadi
Biedan
Brahmani
Baitarani
Meghasani
Salandi
Kusumbani
Mandira
Santh
Brahmani
Hasdo
Mahanadi
Indravati
Tandula Tank
Maramsili
Dudhawa
Sabari
Sabari or Kolab
Tangri Dongar
Khambathali
Nagavali
Vamsadhara
Vamsadhara
Vamsadhara
Bahuda
Rushikulya
Dhanua
Mahanadi
Salia
Daya
Nuna
Debi
Kathajodi
Bhargavi
Mahanadi
Baitarani
Bhadra
Kamra
Mahanadi
Brahmani
Bura
Biedan
Mandira
Brahmani
Baitarani
Meghasani
Kusumbani
Salandi
Mahanadi
Mahanadi
Hasdo
Mahanadi
Indravati
Indravati
Bhaskel
Indra
Lant
Sukel
Ong
Tel
Raul
Murali Sonu
Bura
Hirakud
Biedan
Mandira
Santh
Kasai
Subarnarekha
Damodar
Hooghly River
BALASORE COASTAL PLAIN
MAYURBHANJ PLAIN
NILGIRI RANGE
BHADRA PLAIN
MAHANADI DELTA
CHILKA PLAIN
PURI COAST
GANJAM COAST
KEONJHAR PLATEAU
BICHAKTANI PAHAR
BONAI HILLS
BIRMITRAPUR HILLS
SUNDARGARH HILLS
GANGPUR BASIN
JHARSUGUDA BASIN
HINGIR BASIN
HIRAKUD BASIN
BAMRA HILLS
ATHMALLIK HILLS
TIKARPARA RANGE
BAUDH PLAIN
KANAKA HILLS
NAYAGARH HILLS
KHONDAMAL HILLS
BOLANGIR BASIN
GANDHAMARDAN PARBAT
SONABERA PLATEAU
KALAHANDI BASIN
INDRAVATI PLATEAU
RUSHIKULYA BASIN
VAMSADHARA VALLEY
EASTERN GHATS
KONDHMALAKANAGIRI PLATEAU
SABARI VALLEY
ORISSA
Scale 1:2 600 000 1 cm = 26 kms

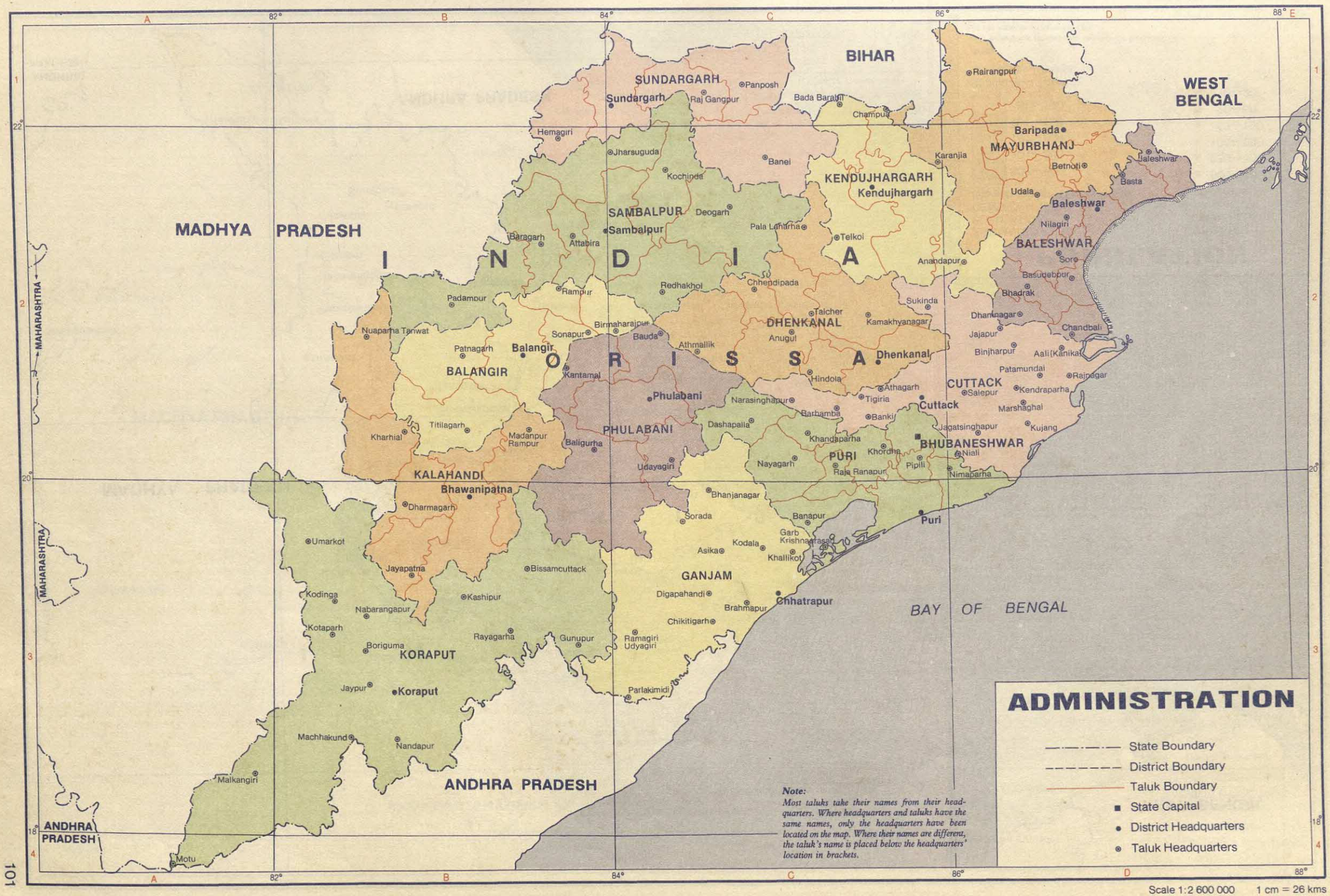

Scale 1:2 600 000 1 cm = 26 kms

BIHAR
WEST BENGAL
I N D I A
O R I S S A
MADHYA PRADESH
MAHARASHTRA
ANDHRA PRADESH
BAY OF BENGAL
Birmitrapur
Raurkela
Rai Gangpur
Sundargarh
Balagoda (Bolani)
Barbil
Joda
Rairangpur
Karanjia
Baripada
Jaleshwar
Jharsuguda
Brajarajnagar
Kochinda
Kendujhargarh
Udala
Sartha
Baleshwar
Sambalpur
Deogarh
Baragarh
Tora
Barpali
Anandapur
Daitari
Soro
Basudebpur
Bhadrakh
Padampur
Binika
Rengali
Talcher
Kamakhyanagar
Fertilizer Corporation of India Township
Anugul
Bhuban
Jajpur
Chandbali
Kharhial Road
Sonapur
Bauda
Tarabha
Patnagarh
Balangir
Dhenkanal
Kantabanji
Phulabani
Athagarh
Cuttack
Kendraparha
Kantilo
Banki
Pratapsasan
Paradwip
Kharhial
Titlagarh
Kesinga
Bhubaneshwar
Khordha
Jagatsinghapur
Jatani
Pipili
Nimaparha
Udayagiri
Nayagarh
Bhawanipatna
Junagarh
Bhanjanagar
Belagunta
Sorada
Buguda
Banapur
Puri
Umarkot
Polasara
Khallikot
Asika
Kodala
Purushottampur
Hinjilikatu
Rambha
Paparhahandi
Gudari
Digapahandi
Chhatrapur
Ganjam
Brahmapur
Gopalpur
Nabarangapur
Rayagarha
Chikitigarh
Kotaparh
Gunupur
Kashinagar
Parlakimidi
Jaypur
Koraput
Sunabeda
Malkangiri
Balimela
Chitrakonda
MAJOR CITIES — 1989
Towns with more than 250,000 population
(Estimated in thousands)
Raurkela 543
Cuttack 436
Bhubaneshwar 409
POPULATION
ESTIMATED RURAL POPULATION DENSITY — 1989
(Persons/sq km, District-wise)
301—500
201—300
151—200
101—150
51—100
Bhadrakh— Town
Sartha— Village
ESTIMATED TOWN/VILLAGE POPULATION — 1989
(in thousands)
500—1000
250—500
100—250
50—100
20—50
10—20
Note:
The population symbols also indicate the location of the respective towns/villages.
Scale 1:2 600 000 1 cm = 26 kms

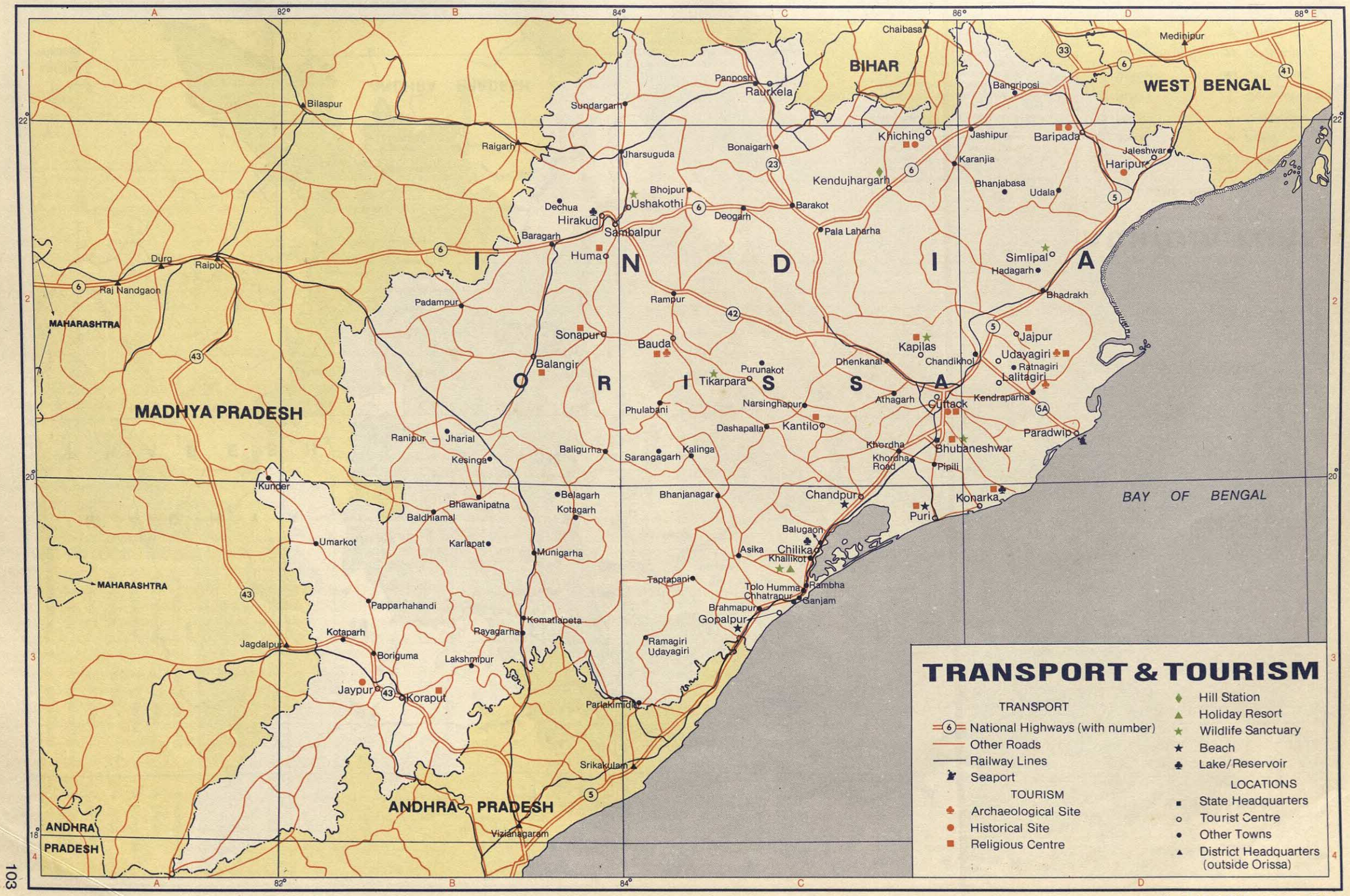
TRANSPORT & TOURISM
TRANSPORT
National Highways (with number)
Other Roads
Railway Lines
Seaport
TOURISM
Archaeological Site
Historical Site
Religious Centre
Hill Station
Holiday Resort
Wildlife Sanctuary
Beach
Lake/Reservoir
LOCATIONS
State Headquarters
Tourist Centre
Other Towns
District Headquarters (outside Orissa)
BIHAR
WEST BENGAL
MADHYA PRADESH
MAHARASHTRA
ANDHRA PRADESH
BAY OF BENGAL
I N D I A
O R I S S A
Bilaspur
Raigarh
Durg
Raipur
Raj Nandgaon
Sundargarh
Panposh
Raurkela
Chaibasa
Medinipur
Bangriposi
Jharsuguda
Bonaigarh
Khiching
Jashipur
Baripada
Jaleshwar
Haripur
Karanjia
Kendujhargarh
Bhanjabasa
Udala
Bhojpur
Ushakothi
Dechua
Hirakud
Sambalpur
Deogarh
Barakot
Pala Laharha
Baragarh
Huma
Simlipal
Hadagarh
Bhadrakh
Padampur
Rampur
Sonapur
Bauda
Jajpur
Kapilas
Chandikhol
Udayagiri
Ratnagiri
Lalitagiri
Dhenkanal
Balangir
Purunakot
Tikarpara
Athagarh
Cuttack
Kendraparha
Phulabani
Narsinghapur
Dashapalla
Kantilo
Paradwip
Ranipur – Jharial
Kesinga
Baligurha
Sarangagarh
Kalinga
Khordha
Khordha Road
Bhubaneshwar
Pipili
Kunder
Belagarh
Kotagarh
Bhanjanagar
Chandpur
Konarka
Puri
Bhawanipatna
Baldhiamal
Balugaon
Umarkot
Karlapat
Munigarha
Asika
Chilika
Khallikot
Taptapani
Tolo Humma
Chhatrapur
Rambha
Ganjam
Brahmapur
Gopalpur
Papparhahandi
Komatlapeta
Rayagarha
Kotaparh
Jagdalpur
Boriguma
Lakshmipur
Ramagiri
Udayagiri
Jaypur
Koraput
Parlakimidi
Srikakulam
Vizianagaram
Scale 1:2 600 000 1 cm = 26 kms

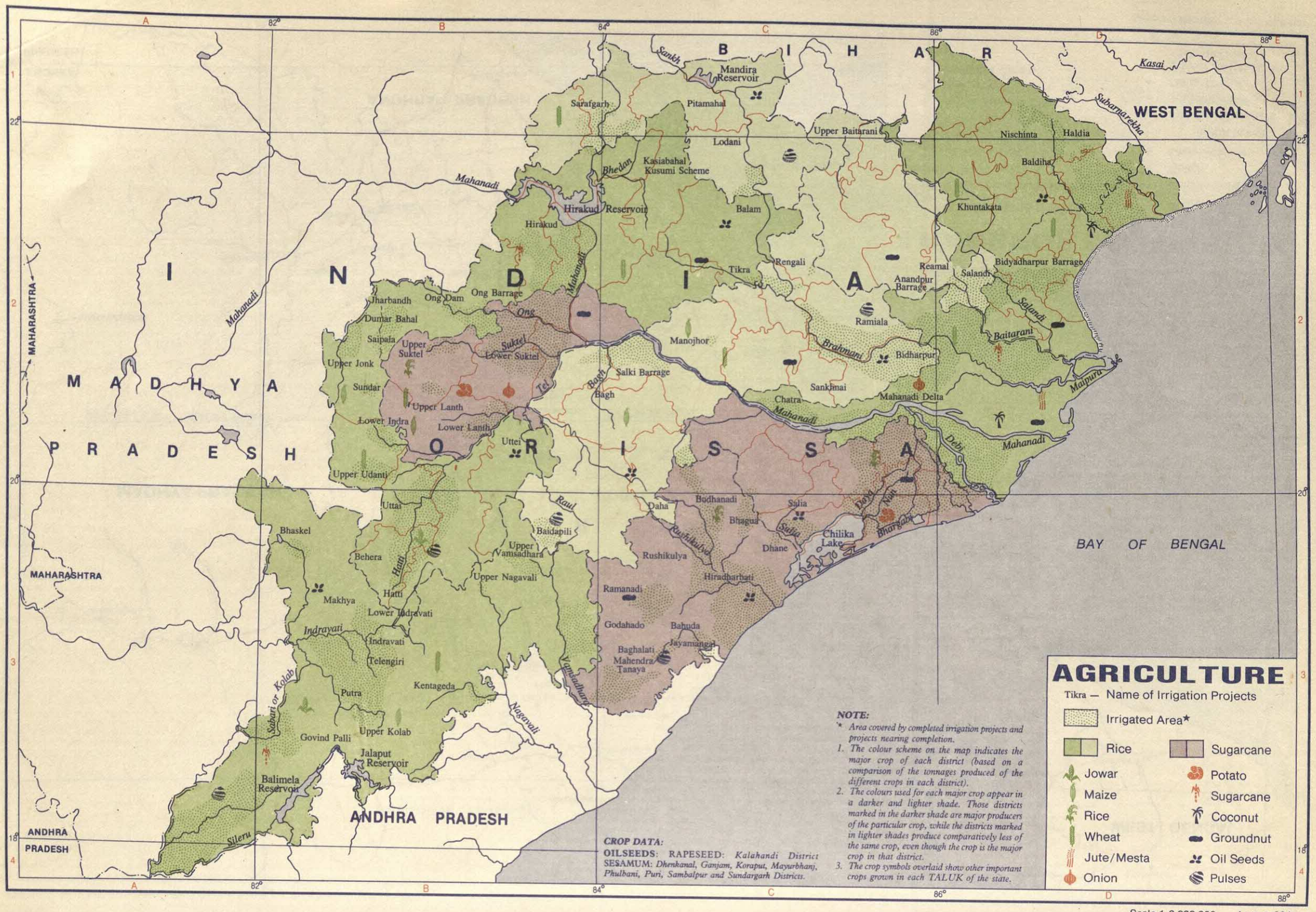
AGRICULTURE
Tikra — Name of Irrigation Projects
Irrigated Area*
Rice
Sugarcane
Jowar
Potato
Maize
Sugarcane
Rice
Coconut
Wheat
Groundnut
Jute/Mesta
Oil Seeds
Onion
Pulses
NOTE:
* Area covered by completed irrigation projects and projects nearing completion.
1. The colour scheme on the map indicates the major crop of each district (based on a comparison of the tonnages produced of the different crops in each district).
2. The colours used for each major crop appear in a darker and lighter shade. Those districts marked in the darker shade are major producers of the particular crop, while the districts marked in lighter shades produce comparatively less of the same crop, even though the crop is the major crop in that district.
3. The crop symbols overlaid show other important crops grown in each TALUK of the state.
CROP DATA:
OILSEEDS: RAPESEED: Kalahandi District
SESAMUM: Dhenkanal, Ganjam, Koraput, Mayurbhanj, Phulbani, Puri, Sambalpur and Sundargarh Districts.
BIHAR
WEST BENGAL
MADHYA PRADESH
MAHARASHTRA
ANDHRA PRADESH
BAY OF BENGAL
ORISSA
Mandira Reservoir
Sarafgarh
Pitamahal
Lodani
Upper Baitarani
Nischinta
Haldia
Baldiha
Kasiabahal Kusumi Scheme
Hirakud Reservoir
Hirakud
Balam
Khuntakata
Rengali
Tikra
Reamal
Anandpur Barrage
Salandi
Bidyadharpur Barrage
Ramiala
Manojhor
Bidharpur
Salki Barrage
Bagh
Sankmai
Chatra
Mahanadi Delta
Jharbandh
Ong Dam
Ong Barrage
Dumar Bahal
Saipala
Upper Suktel
Lower Suktel
Upper Jonk
Sundar
Upper Lanth
Lower Indra
Lower Lanth
Uttei
Upper Udanti
Uttai
Bhaskel
Behera
Makhya
Hatti
Lower Indravati
Indravati
Telengiri
Kentageda
Putra
Govind Palli
Upper Kolab
Jalaput Reservoir
Balimela Reservoir
Baidapili
Upper Vamsadhara
Upper Nagavali
Daha
Budhanadi
Bhagua
Salia
Dhane
Chilika Lake
Rushikulya
Hiradharbati
Ramanadi
Godahado
Bahuda
Jayamangal
Baghalati
Mahendra Tanaya
Mahanadi
Kasai
Subarnarekha
Bhedan
Sankh
Ong
Suktel
Ted
Bagh
Brahmani
Maipura
Deb
Raul
Hatti
Indrayati
Sabari or Kolab
Sileru
Nagavali
Vamsadhara
Rushikulya
Dasa Nala
Bhargavi
Scale 1:2 600 000 1 cm = 26 kms

INDUSTRIES & MARKETS

Note:
District-wise market potential has been estimated on the basis of the following indicators: Area, Number of households, Population, Population growth rate, Sex ratio, Density of population, Male literacy, Female literacy, Urbanisation, Workforce, Number of traders, Bank offices/100,000 population, Per capita bank credit to agriculture, Per capita bank credit to industries, Total cropped area, Production of major crops, Number of motor vehicles, Post offices/100,000 population, Circulation of newspapers, Cinema houses/100,000 population, Number of radio sets, T.V. sets.

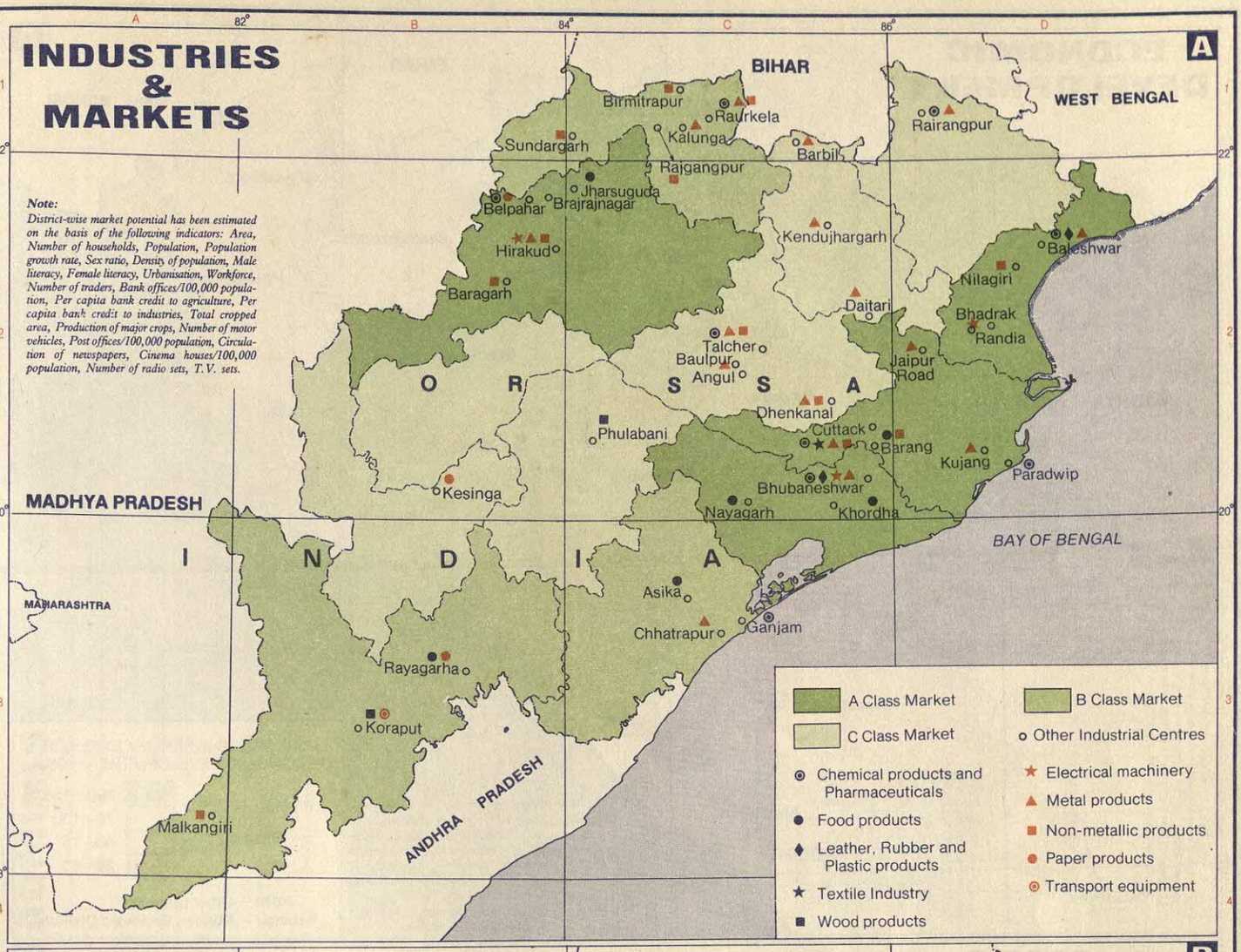

MINERALS

Note:
1. *The town/village names on the map are major mining centres of the mineral/minerals indicated alongside the town/village name.*
2. *All other mineral symbols are located in the taluks/tahsils where the respective minerals are mined.*

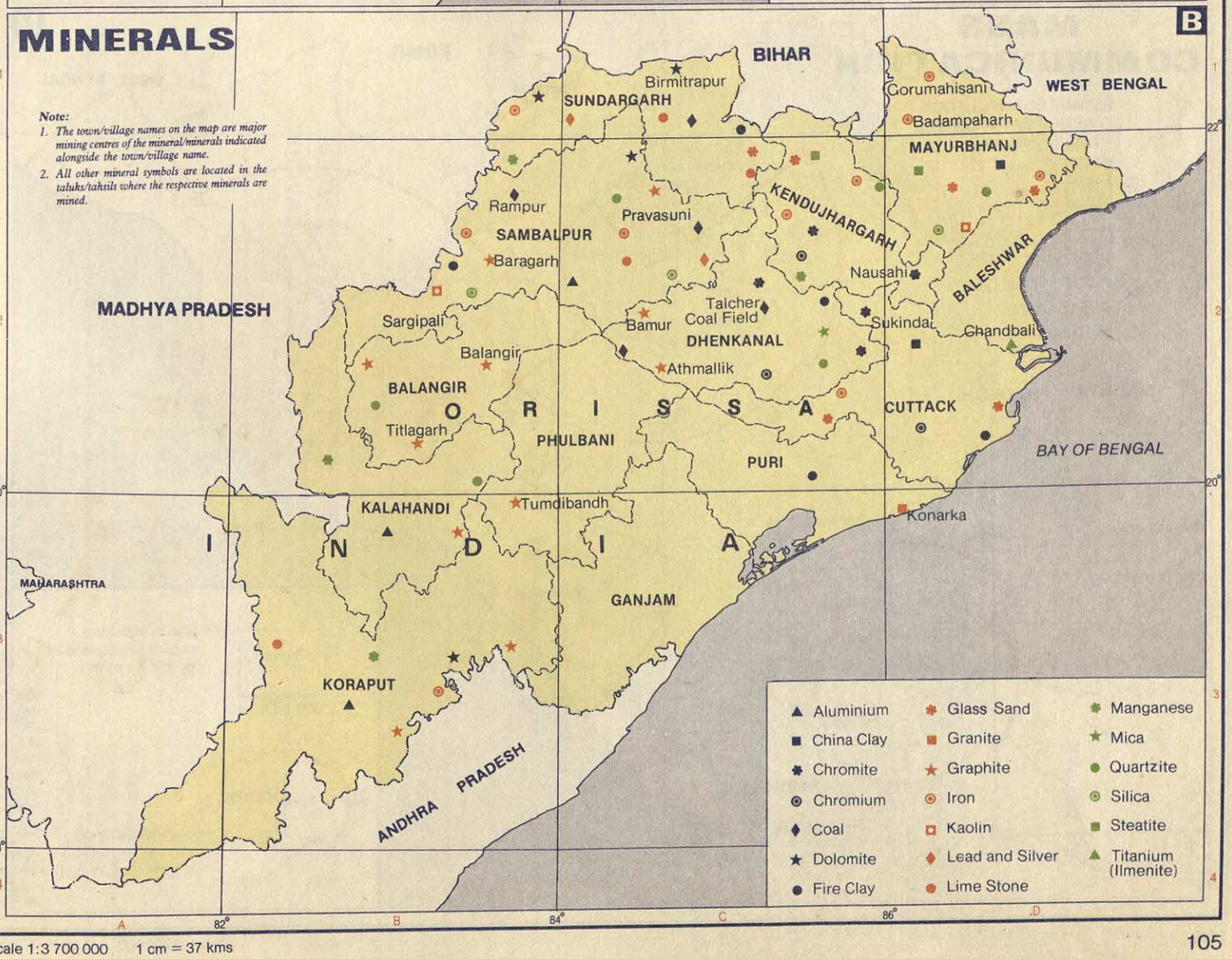

Scale 1:3 700 000 1 cm = 37 kms

ECONOMIC DEVELOPMENT

A

BIHAR
WEST BENGAL
SUNDARGARH
Mayurbhanj
Kendujhargarh
SAMBALPUR
Baleshwar
Dhenkanal
MADHYA PRADESH
Balangir
CUTTACK
O R I S S A
Phulabani
PURI
Kalahandi
MAHARASHTRA
I N D I A
GANJAM
BAY OF BENGAL
Koraput
ANDHRA PRADESH

Note:
The levels of economic development are based on the following indicators: Per capita value of output of major crops, Per capita bank credit to agriculture, Number of mining and factory workers per 100,000 population, Number of households of manufacturing workers per 100,000 population, Per capita bank credit for manufacturing sector, Per capita bank deposits, Per capita bank credit to services, Literacy and Urbanisation.

ESTIMATED INDEX OF LEVELS OF ECONOMIC DEVELOPMENT – 1989

All India 100 →
State 60 →

	100–150
	75–100
	50–75
	25–50

PURI – Other Districts
Balangir – Notified Backward Districts

MASS COMMUNICATION

B

ESTIMATED POPULATION COVERED BY T.V. CENTRE – 1986 (in million)

	10–15
	1–5
	0.5–1
	0–0.5

● T.V. & Radio Centre
● T.V. Centre
★ Radio Centre

BIHAR
WEST BENGAL
Raurkela
Sambalpur
MADHYA PRADESH
O R I S S A
Cuttack
MAHARASHTRA
Bhawanipatna
I N D I A
BAY OF BENGAL
Brahmapur
Jaypur
Koraput
ANDHRA PRADESH

Station
Range 2,000 sq.kms.
Shade indicates population covered by T.V. Centre

N
W Station E
S
Furthest distance covered by Radio in 1984 (N.E.W.S.) in km
1 cm. = 37 kms.

Scale 1:3 700 000 1 cm = 37 kms

PUNJAB

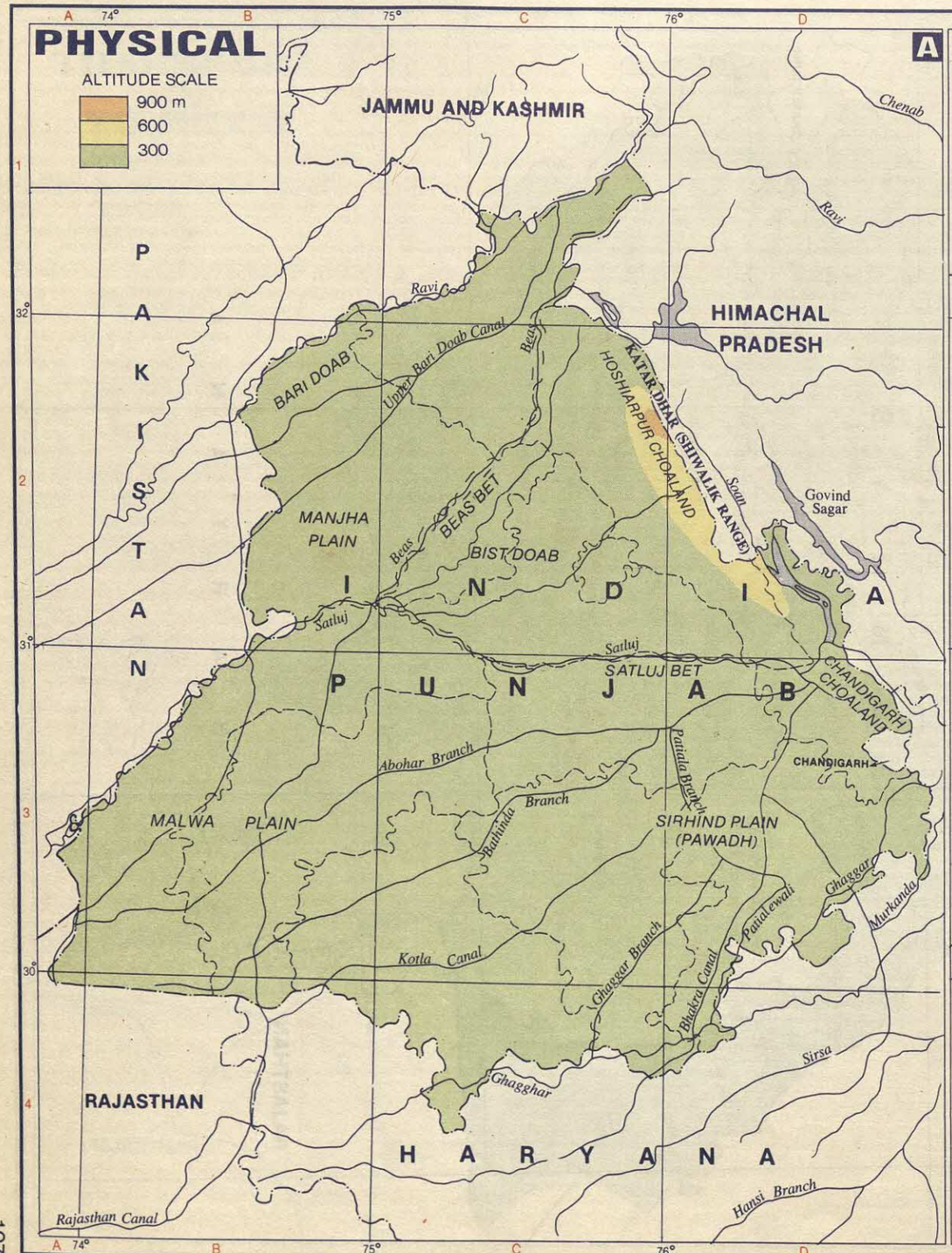

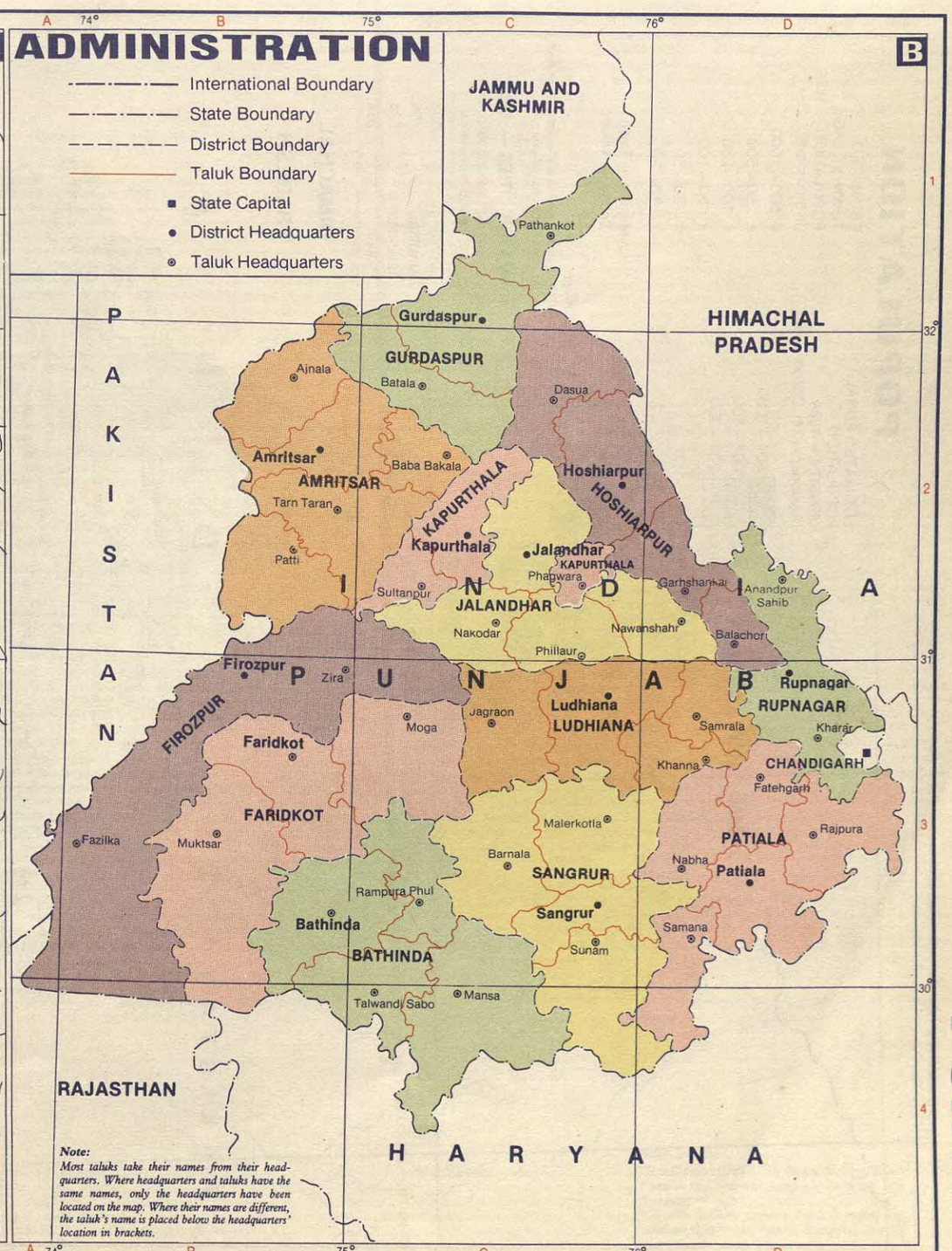

Scale 1:2 000 000 1 cm = 20 kms

Scale 1:1 500 000 1 cm = 15 kms

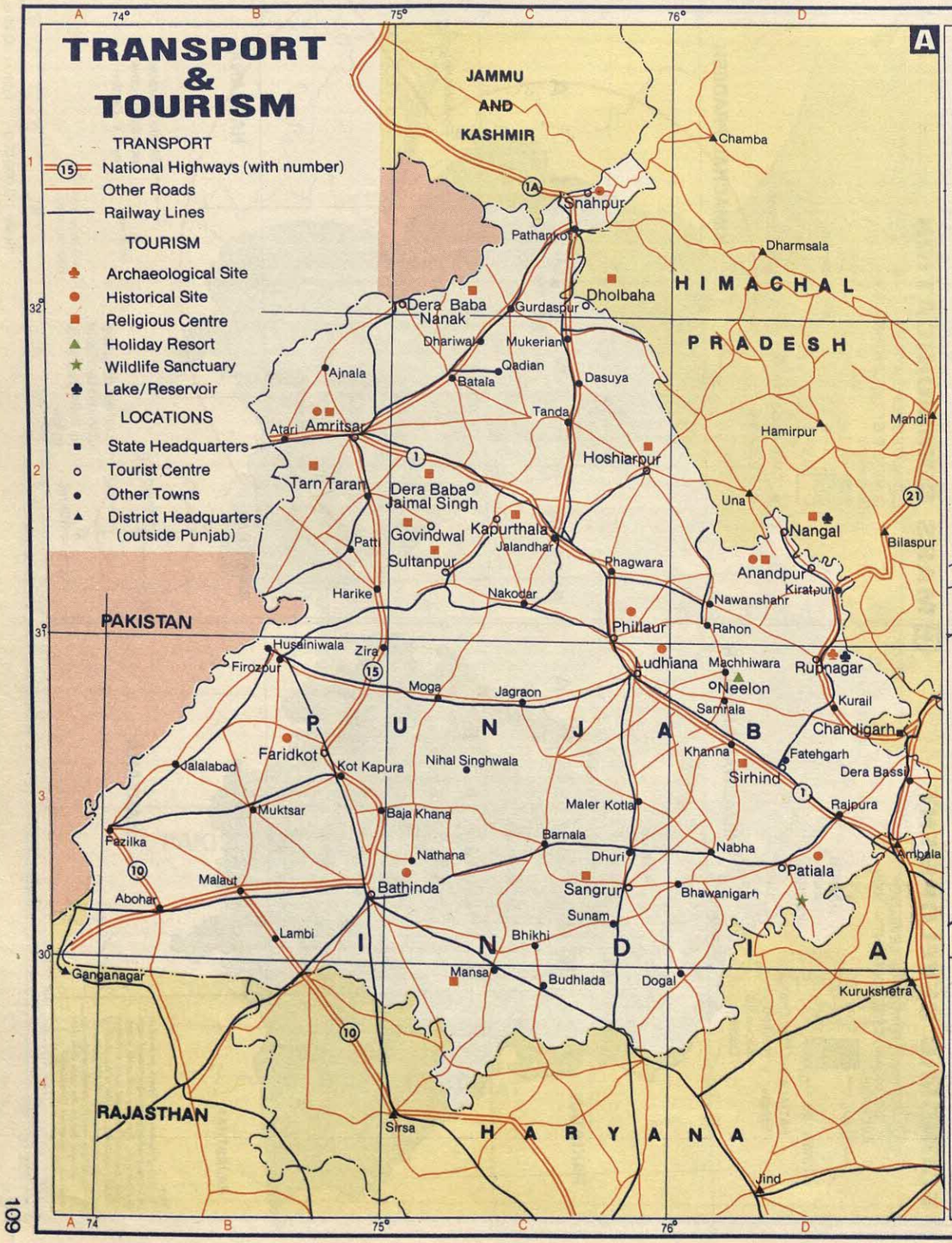

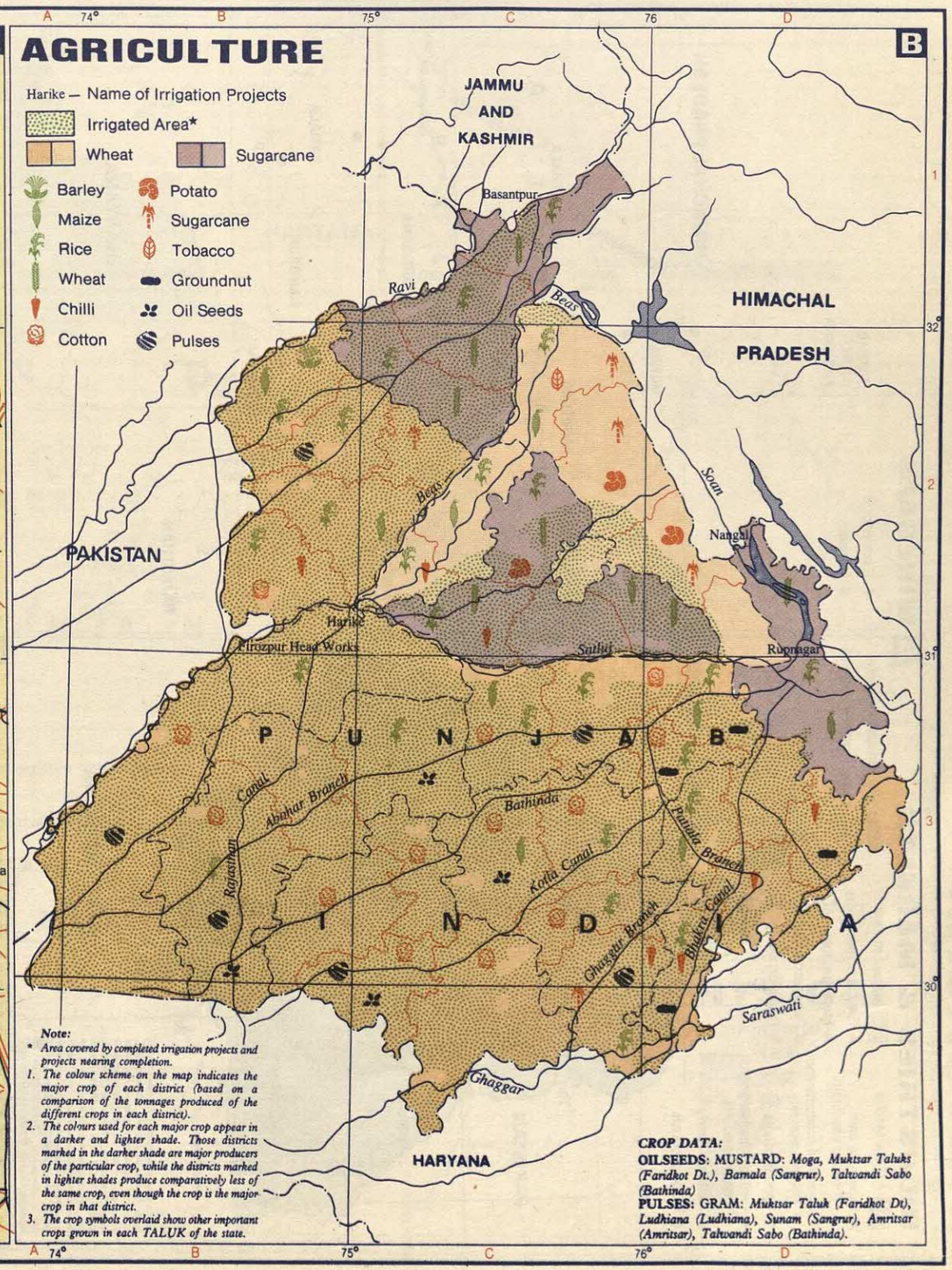

Scale 1:2 000 000 1 cm = 20 kms

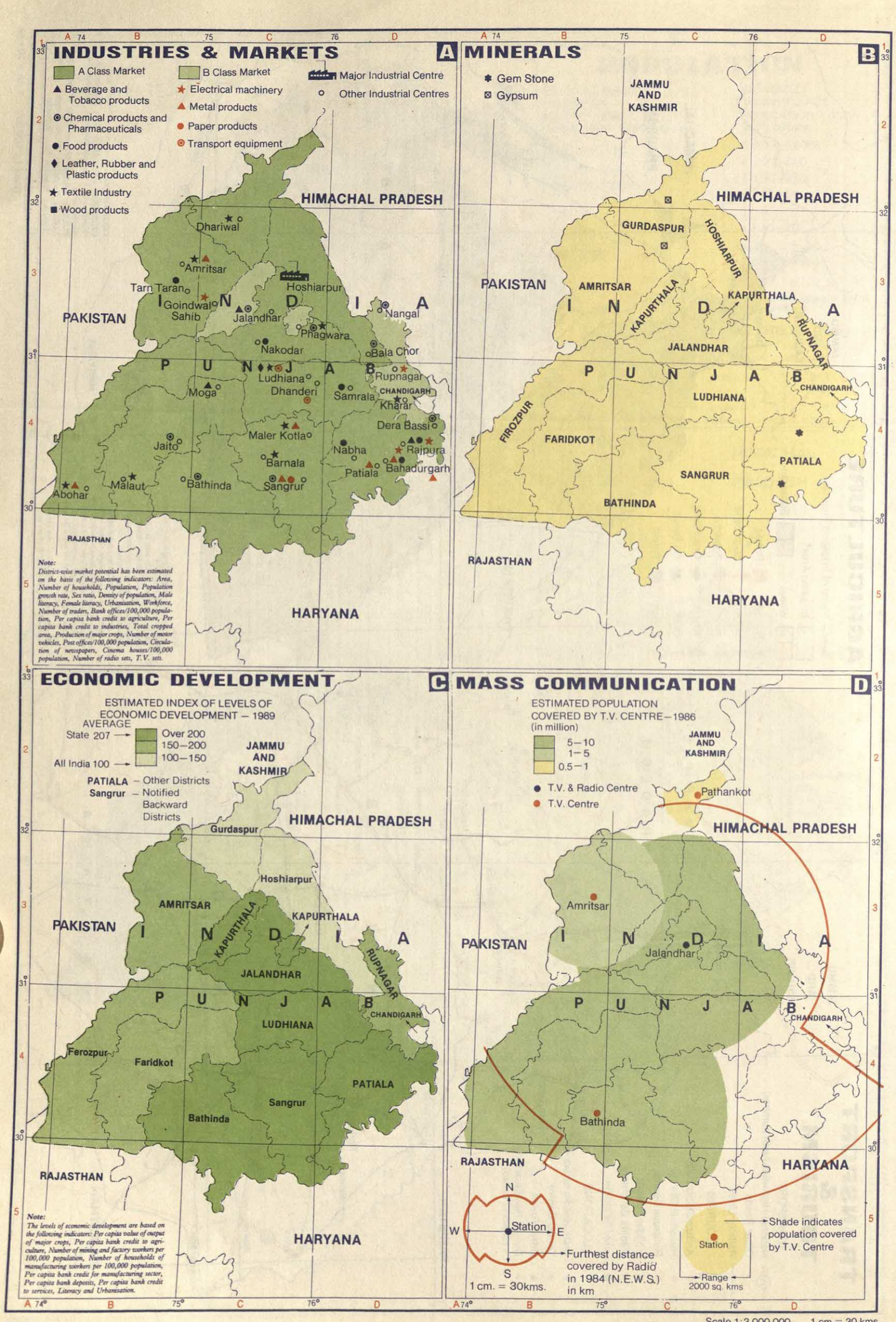

Scale 1:3 000 000 1 cm = 30 kms

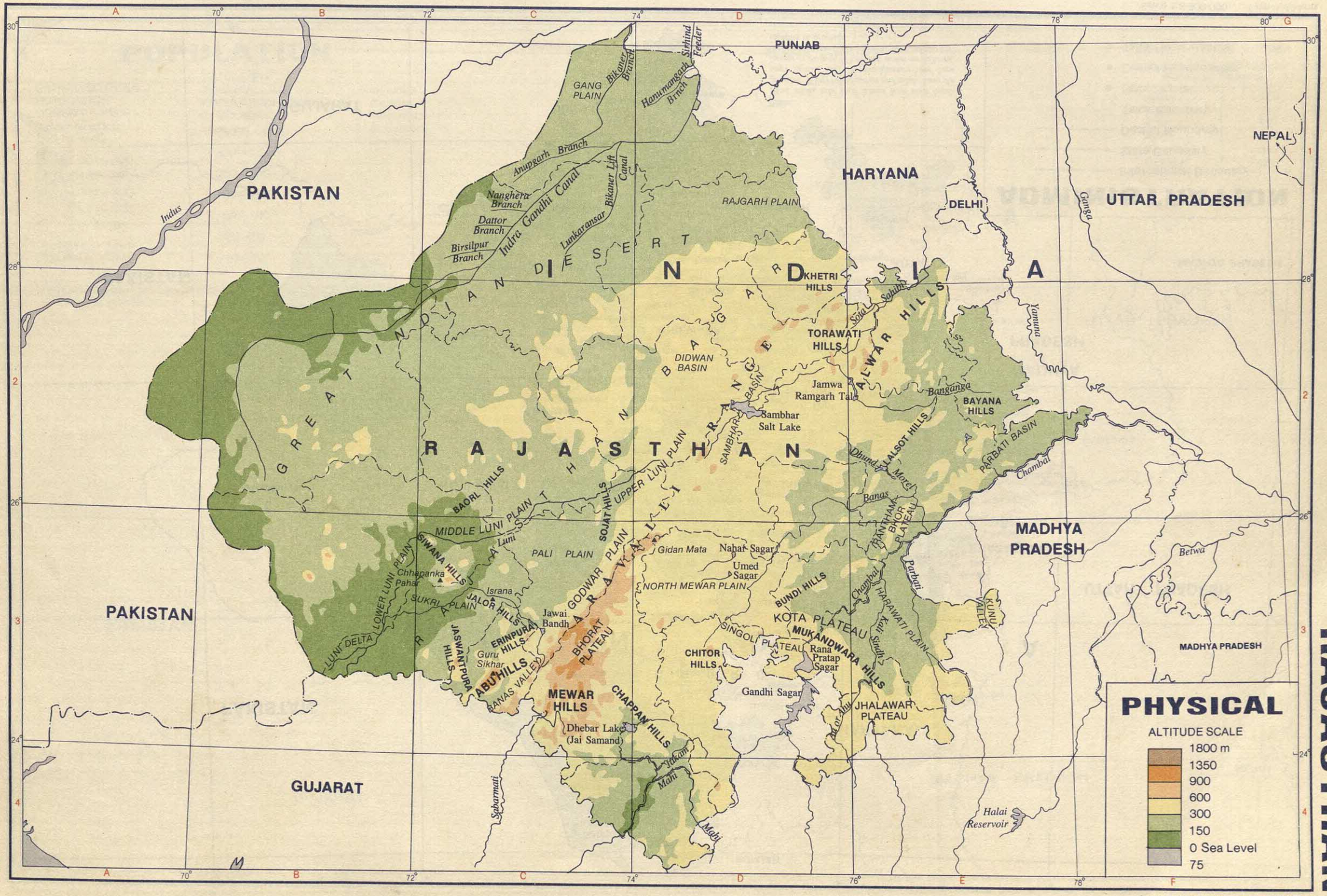

RAJASTHAN

Scale 1:3 900 000 1 cm = 39 kms

Scale 1:3 900 000 1 cm = 39 kms

POPULATION
ESTIMATED RURAL POPULATION DENSITY — 1989 (Persons/sq km, District-wise)
201—300
151—200
101—150
51—100
1—50
Anupgarh — Town
Papurna — Village
ESTIMATED TOWN/VILLAGE POPULATION—1989 (in thousands)
OVER 1,000
500—1,000
250—500
100—250
50—100
20—50
10—20
Jhunjhunun
1. Gothera
2. Parasrampura
3. Gudhagorji
4. Chirana
Note:
The population symbols also indicate the location of the respective towns/villages.
MAJOR CITIES — 1989
Towns with more than 250,000 population (Estimated in thousands)
Jaipur 1,469
Jodhpur 712
Kota 521
Ajmer 499
Bikaner 357
Udaipur 308
INDIA
RAJASTHAN
PUNJAB
HARYANA
DELHI
UTTAR PRADESH
MADHYA PRADESH
GUJARAT
PAKISTAN
Kesrisinghpur
Sadulshahr
Ganganagar
Karanpur
Sangariya
Padampur
Hanumangarh
Raisinghnagar
Pilibangan
Suratgarh
Vijainagar
Rawatsar
Bhadra
Anupgarh
Nohar
Beriyawali
Rajgarh
Sardarshahr
Mandela
Churu
Pilani
Ratan Nagar
Bissau
Surajgarh
Chirawa
Shri Dungargarh
Ratangarh
Jhunjhunun
Bagar
Singhana
Bikaner
Fatehpur
Mandawa
Napasar
Rajaldesar
Lachhmangarh
Khetri
Papurna
Tijara
Bidasar
Sikar
Nawalgarh
Chhapar
Makundgarh
Nim ka Thana
Khairthal
Kaman
Deshnok
Udaipur
Gwala
Kot Putli
Rampur
Sujangarh
Sikar
Khandela
Alwar
Dig
Nokha
Ladnun
Shri Madhopur
Shahpura
Kumher
Losal
Danta
Manoharpur
Nagar
Didwana
Ramgarh
Ringas
Rajgarh
Nadbai
Phalodi
Nagaur
Baswa
Kherli
Bharatpur
Basni Belima
Mundwa
Kuchaman
Chomun
Wer
Nawan
Jobner
Borawar
Bandikui
Bhusawar
Bayana
Jaisalmer
Pokaran
Makrana
Jaipur
Basi
Dausa
Toda Bhim
Dhaulpur
Kuchera
Sambhar
Phulera
Rajakhera
Merta Road
Merta
Naraina
Hindaun
Bari
Chaksu
Lalsot
Karauli
Phalsund
Pipar
Pushkar
Kishangarh
Ajmer
Malpura
Nawai
Gangapur
Jodhpur
Bilara
Jaitaran
Nimaj
Nasirabad
Tonk
Sawai Madhopur
Patodi
Beawar
Sarwar
Sojat
Raipur
Toda Rai Singh
Samdari
Bijainagar
Kekri
Barmer
Balotra
Hurra
Devli
Pali
Asind
Shahpura
Naenwa
Siwana
Lakheri
Devgarh
Jahazpur
Bundi
Takhatgarh
Mandal
Kapren
Jalor
Ahor
Amet
Bhilwara
Keshorai Patan
Khudala
Kota
Anta
Mangrol
Sumerpur
Gangapur
Bhinmal
Sheoganj
Bali
Sadri
Kethun
Baran
Begun
Sirohi
Nathdwara
Chittaurgarh
Rawat Bhata
Sangod
Sanchor
Pindwara
Fatehnagar
Kapasan
Ramganj Mandi
Chhabra
Mount Abu
Nimbahera
Udaipur
Jhalawar
Chhipa Barod
Abu Road
Bari
Bhiwani Mandi
Bhindar
Sadri
Jhalarapatan
Kanor
Aklera
Chhoti Sadri
Sunel
Salumbar
Pratapgarh
Dungarpur
Sagwara
Banswara
Scale 1:3 900 000 1 cm = 39 kms

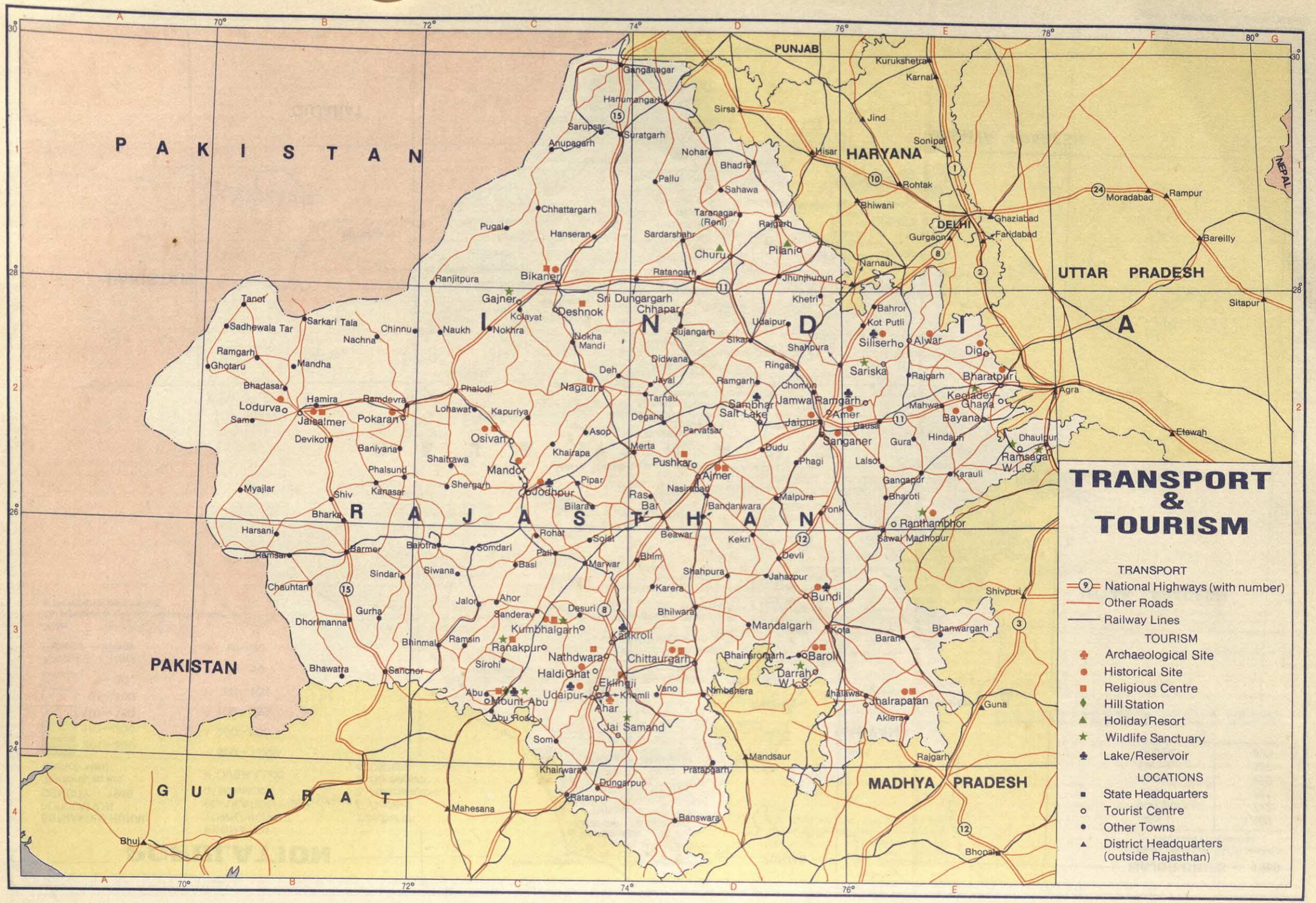
TRANSPORT & TOURISM
TRANSPORT
National Highways (with number)
Other Roads
Railway Lines
TOURISM
Archaeological Site
Historical Site
Religious Centre
Hill Station
Holiday Resort
Wildlife Sanctuary
Lake/Reservoir
LOCATIONS
State Headquarters
Tourist Centre
Other Towns
District Headquarters (outside Rajasthan)
PAKISTAN
PUNJAB
HARYANA
DELHI
UTTAR PRADESH
MADHYA PRADESH
GUJARAT
NEPAL
INDIA
RAJASTHAN
Ganganagar
Hanumangarh
Bikaner
Jaisalmer
Jodhpur
Ajmer
Pushkar
Udaipur
Jaipur
Alwar
Bharatpur
Kota
Bundi
Chittaurgarh
Mount Abu
Ranthambhor
Sawai Madhopur
Ramsagar W.L.S.
Darrah W.L.S.
Jai Samand
Ahar
Ranakpur
Kumbhalgarh
Nathdwara
Haldi Ghat
Eklingji
Jhalrapatan
Baroli
Bhainsrorgarh
Mandalgarh
Bhilwara
Pali
Sikar
Churu
Pilani
Sambhar Salt Lake
Siliserh
Sariska
Bharatpur
Agra
Etawah
Sitapur
Bareilly
Rampur
Moradabad
Ghaziabad
Faridabad
Gurgaon
Rohtak
Hisar
Sirsa
Jind
Karnal
Kurukshetra
Sonipat
Bhiwani
Narnaul
Rajgarh
Bhopal
Guna
Mandsaur
Banswara
Dungarpur
Pratapgarh
Mahesana
Bhuj
Scale 1:3 900 000 1 cm = 39 kms

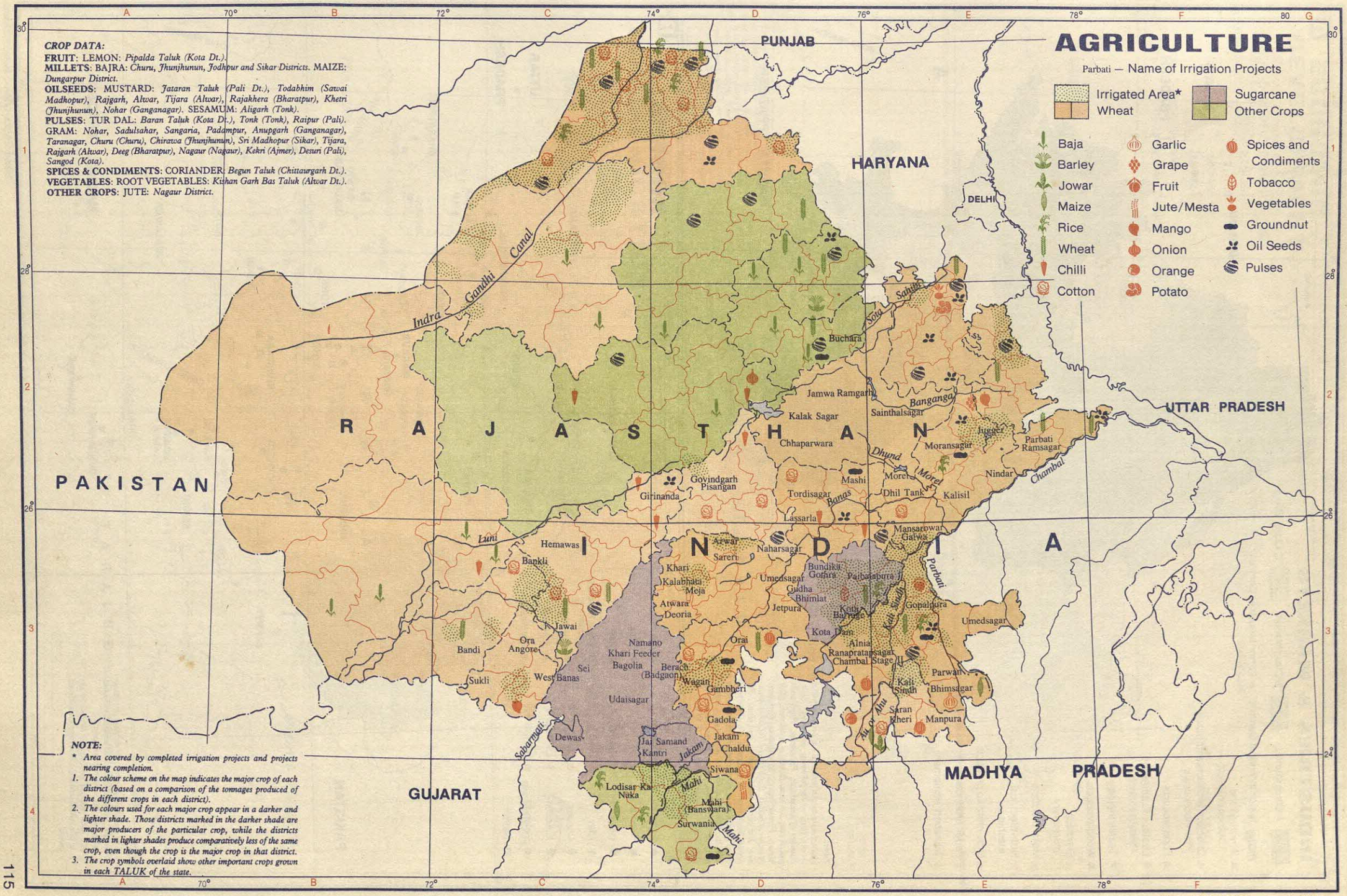

Scale 1:3 900 000 1 cm = 39 kms

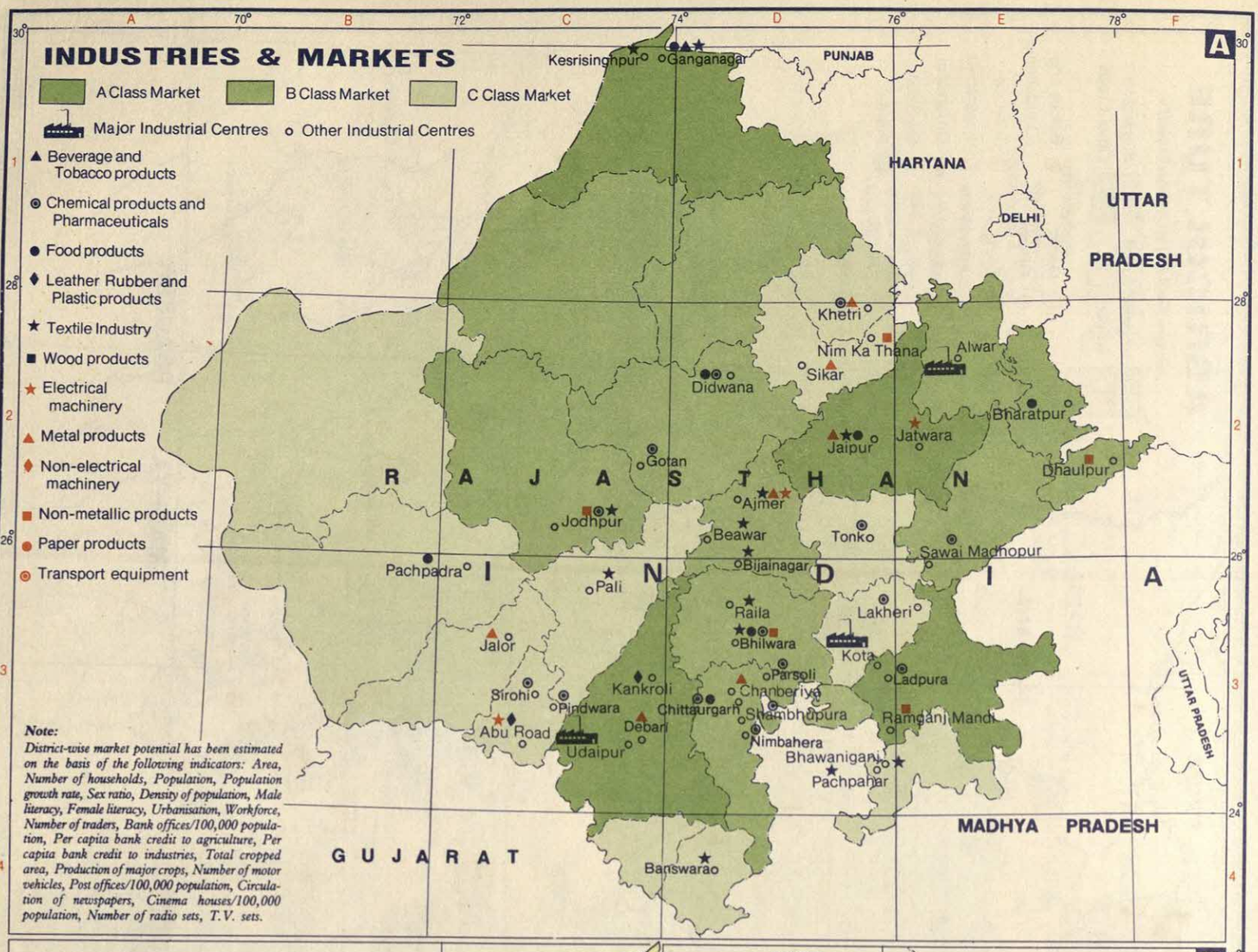

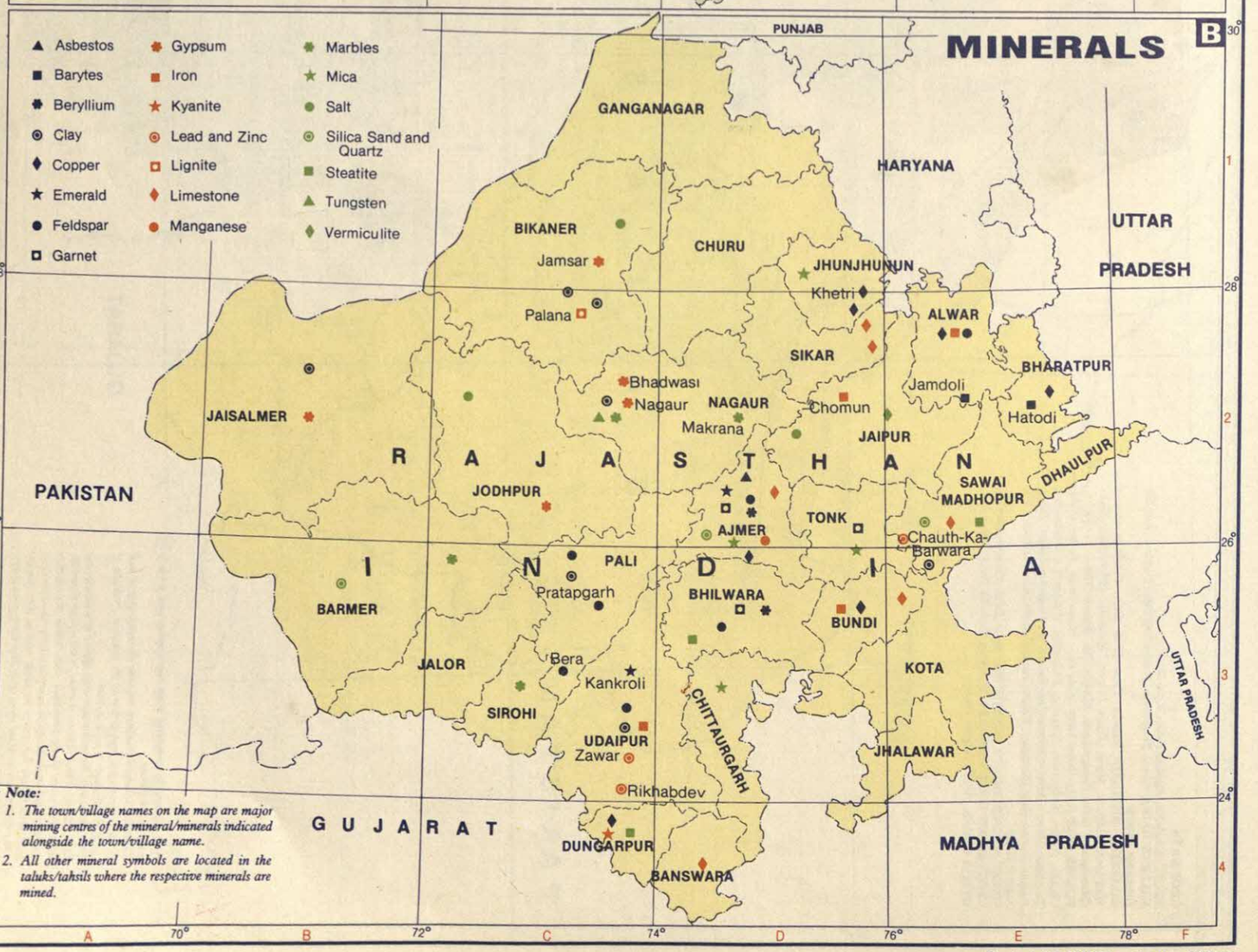

Scale 1:5 300 000 1 cm = 53 kms

ECONOMIC DEVELOPMENT

ESTIMATED INDEX OF LEVELS OF ECONOMIC DEVELOPMENT — 1989

AVERAGE

All India 100 → 100–150

75–100

State 55 → 50–75

25–50

PALI — Other Districts

Tonk — Notified Backward Districts

PUNJAB · HARYANA · DELHI · UTTAR PRADESH · PAKISTAN · GUJARAT · MADHYA PRADESH

GANGANAGAR · BIKANER · Churu · Jhunjhunun · Sikar · Alwar · BHARATPUR · DHAULPUR · Jaisalmer · Jodhpur · Nagaur · JAIPUR · SAWAI MADHOPUR · AJMER · Tonk · Barmer · PALI · Bhilwara · BUNDI · KOTA · Jalor · Sirohi · Udaipur · CHITTAURGARH · Jhalawar · Dungarpur · Banswara

R A J A S T H A N

I N D I A

Note:
The levels of economic development are based on the following indicators: Per capita value of output of major crops, Per capita bank credit to agriculture, Number of mining and factory workers per 100,000 population, Number of households of manufacturing workers per 100,000 population, Per capita bank credit for manufacturing sector, Per capita bank deposits, Per capita bank credit to services, Literacy and Urbanisation.

MASS COMMUNICATION

ESTIMATED POPULATION COVERED BY T.V. CENTRE — 1986 (in million)

5–10

0.5–1

0–0.5

● T.V. & Radio Centre

● T.V. Centre

PUNJAB · HARYANA · DELHI · UTTAR PRADESH · PAKISTAN · GUJARAT · MADHYA PRADESH

Ganganagar · Suratgarh · Bikaner · N.A. Khetri · Alwar · Nagaur N.A. · Jaipur · Jaisalmer · Ajmer · Jodhpur · Barmer · Bhilwara · Kota · Chittaurgarh N.A. · Udaipur · Dungarpur N.A. · N.A. Banswara

R A J A S T H A N

I N D I A

Station → Shade indicates population covered by T.V. Centre

Range 2000 sq. kms.

N · W · Station · E · S

Furthest distance covered by Radio in 1984 (N.E.W.S.) in km.

Scale 1 cm. = 53 kms.

CITIES WITH 100 OR MORE PERIODICALS — 1985
(language-wise)

City	English	Hindi	Others	Total
Jaipur	25	351	60	436

Scale 1:5 300 000 1 cm = 53 kms

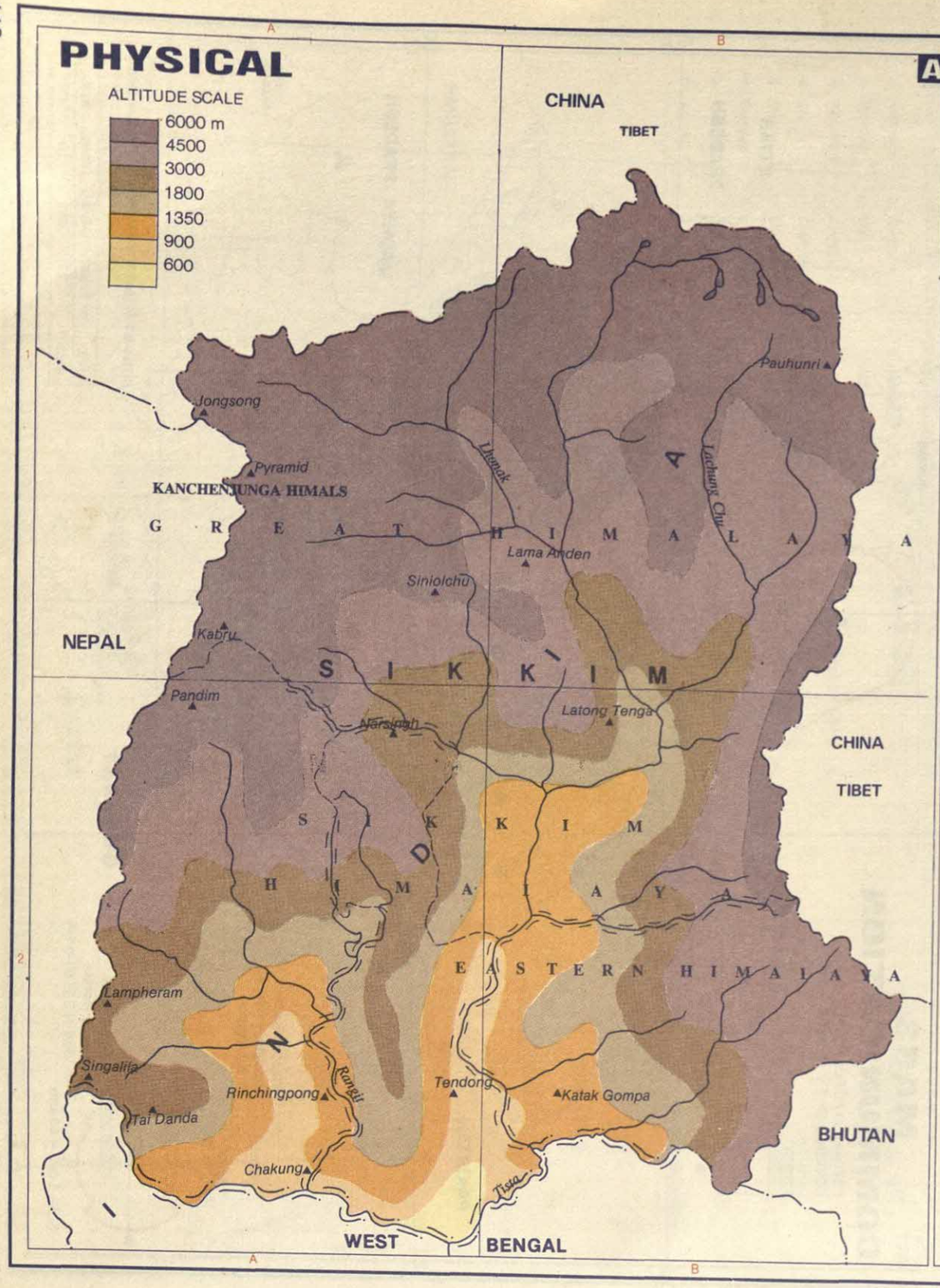

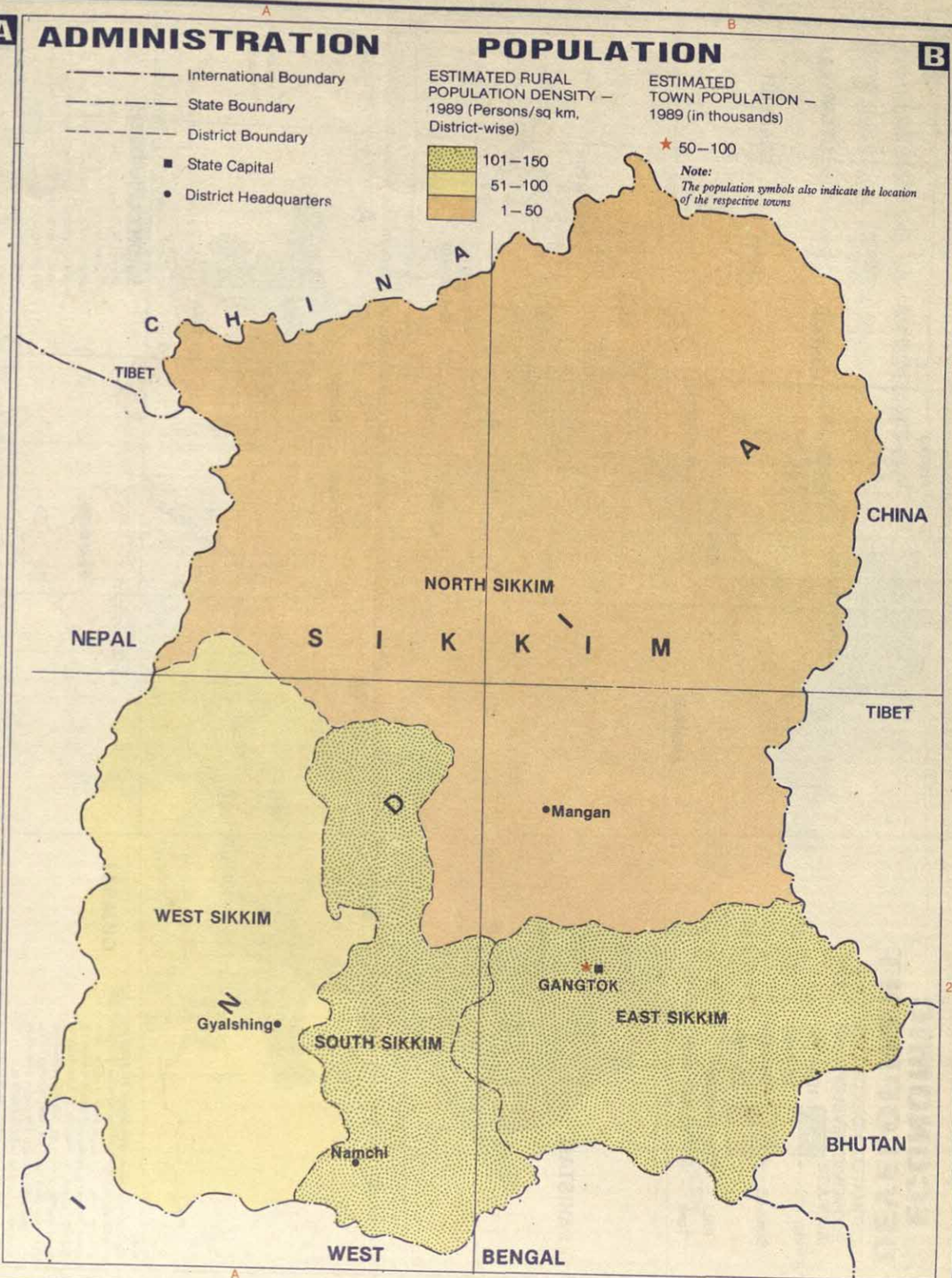

Scale 1:650 000 1 cm = 6.5 kms

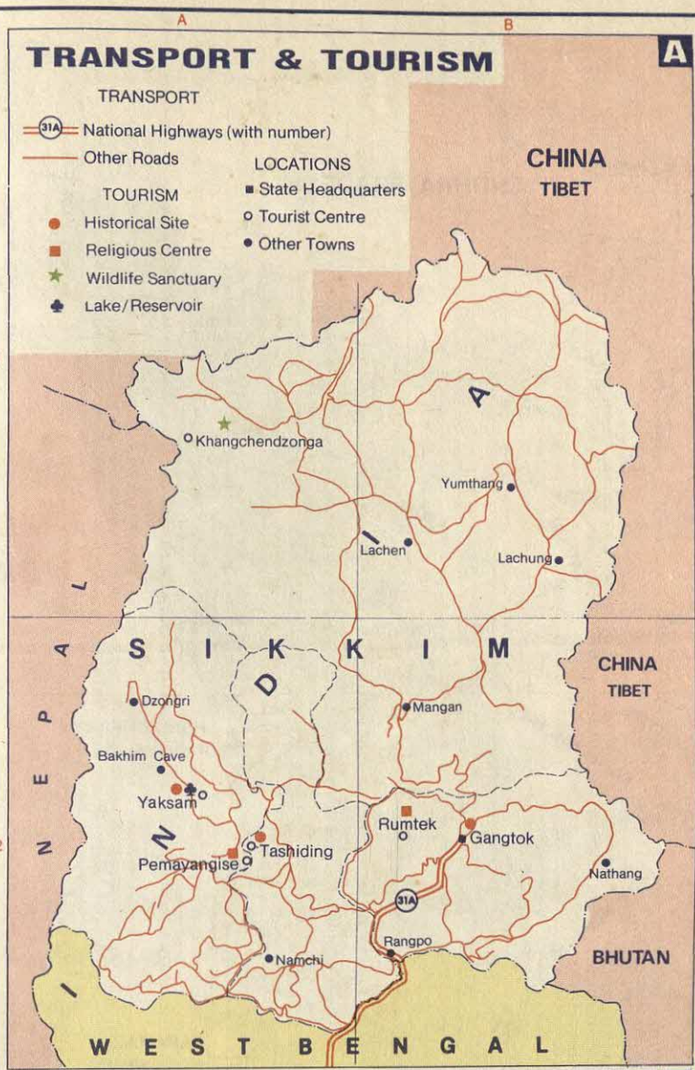

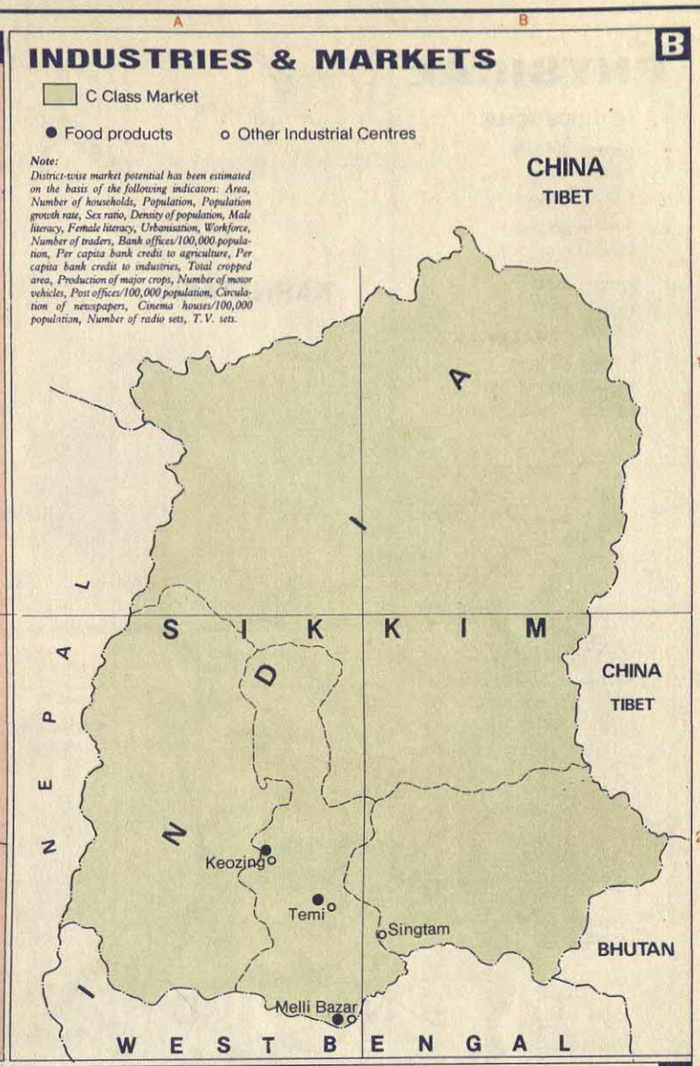

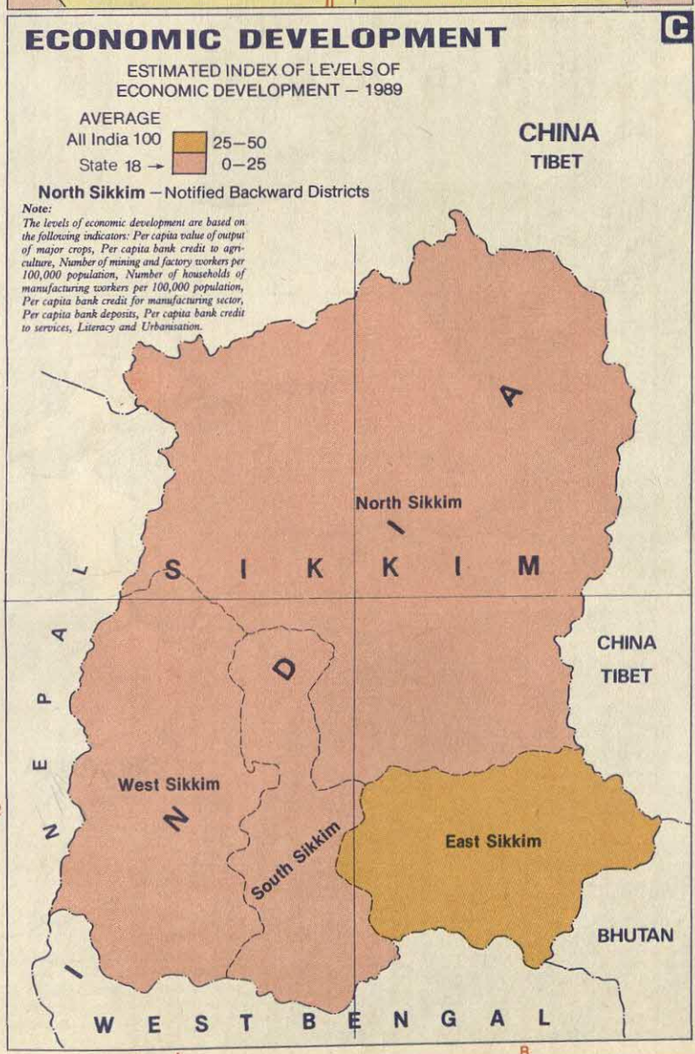

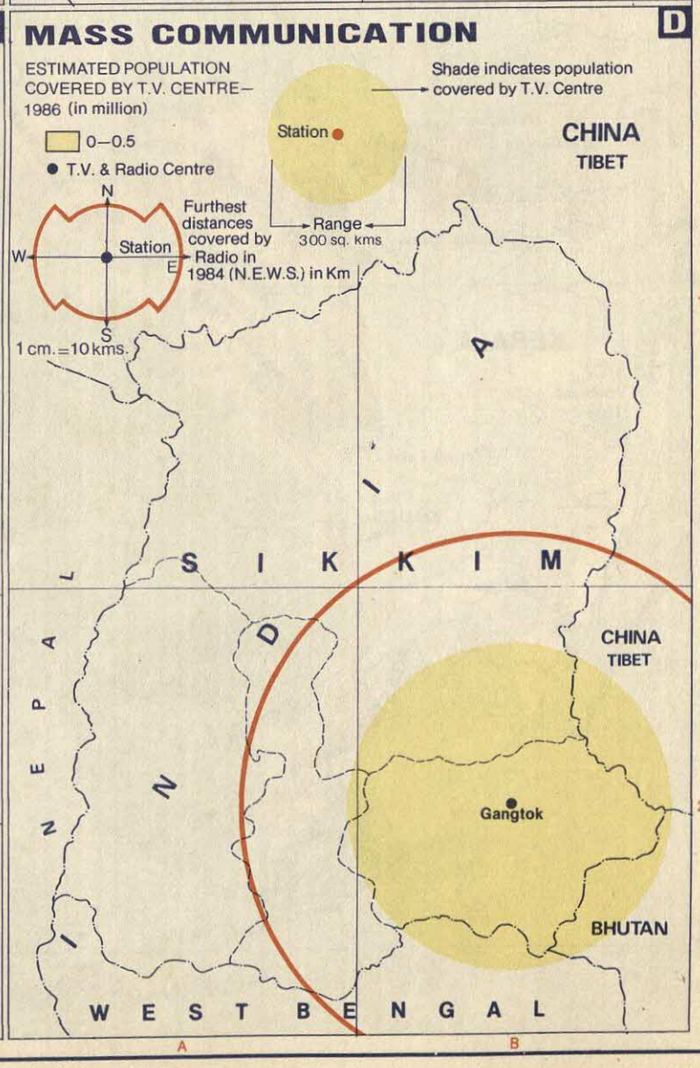

Scale 1:1 000 000 1 cm = 10 kms

TAMIL NADU

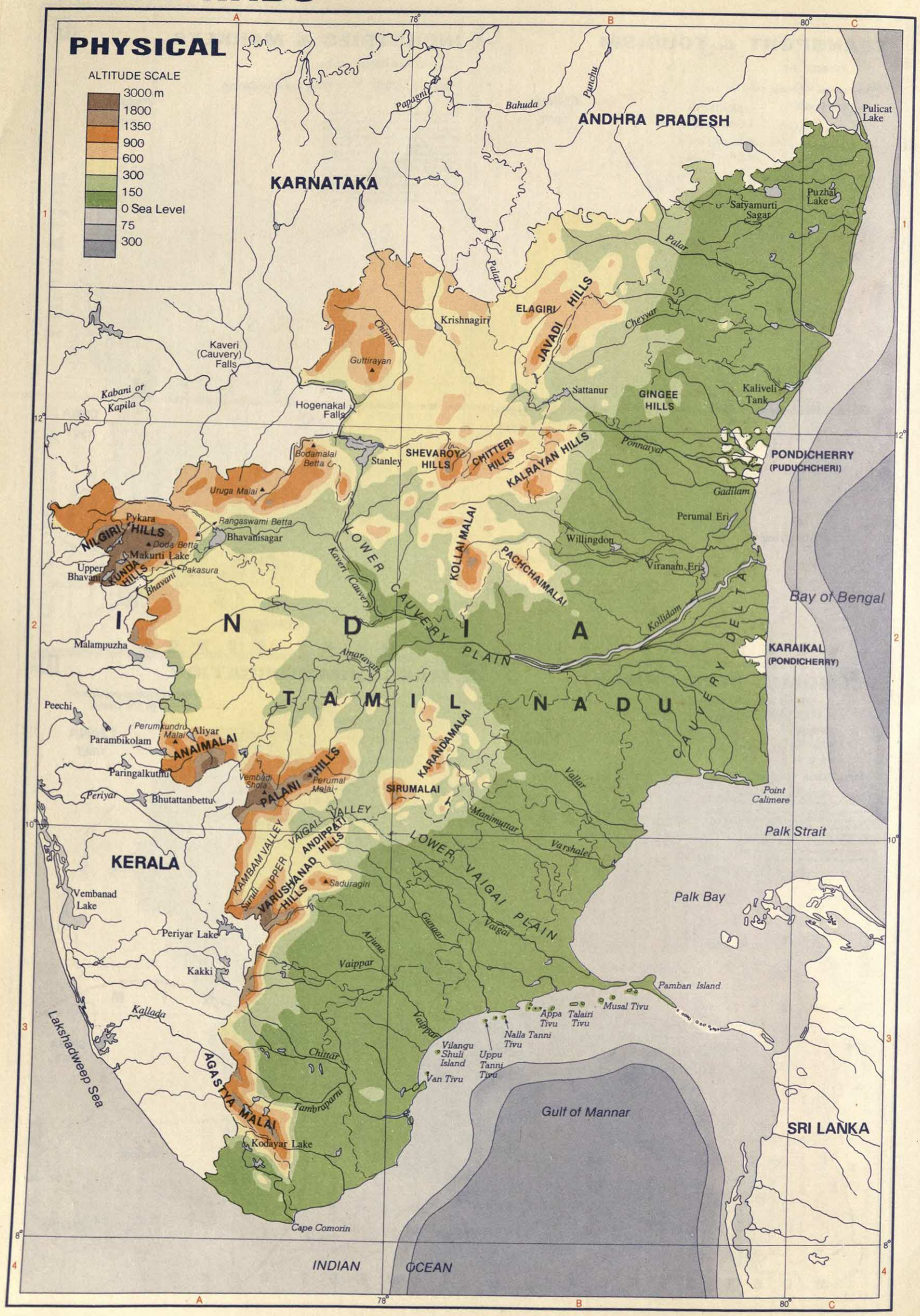

Scale 1:2 300 000 1 cm = 23 kms

Scale 1:2 300 000 1 cm = 23 kms

Scale 1:2 300 000 1 cm = 23 kms

Scale 1:2 300 000 1 cm = 23 kms

9

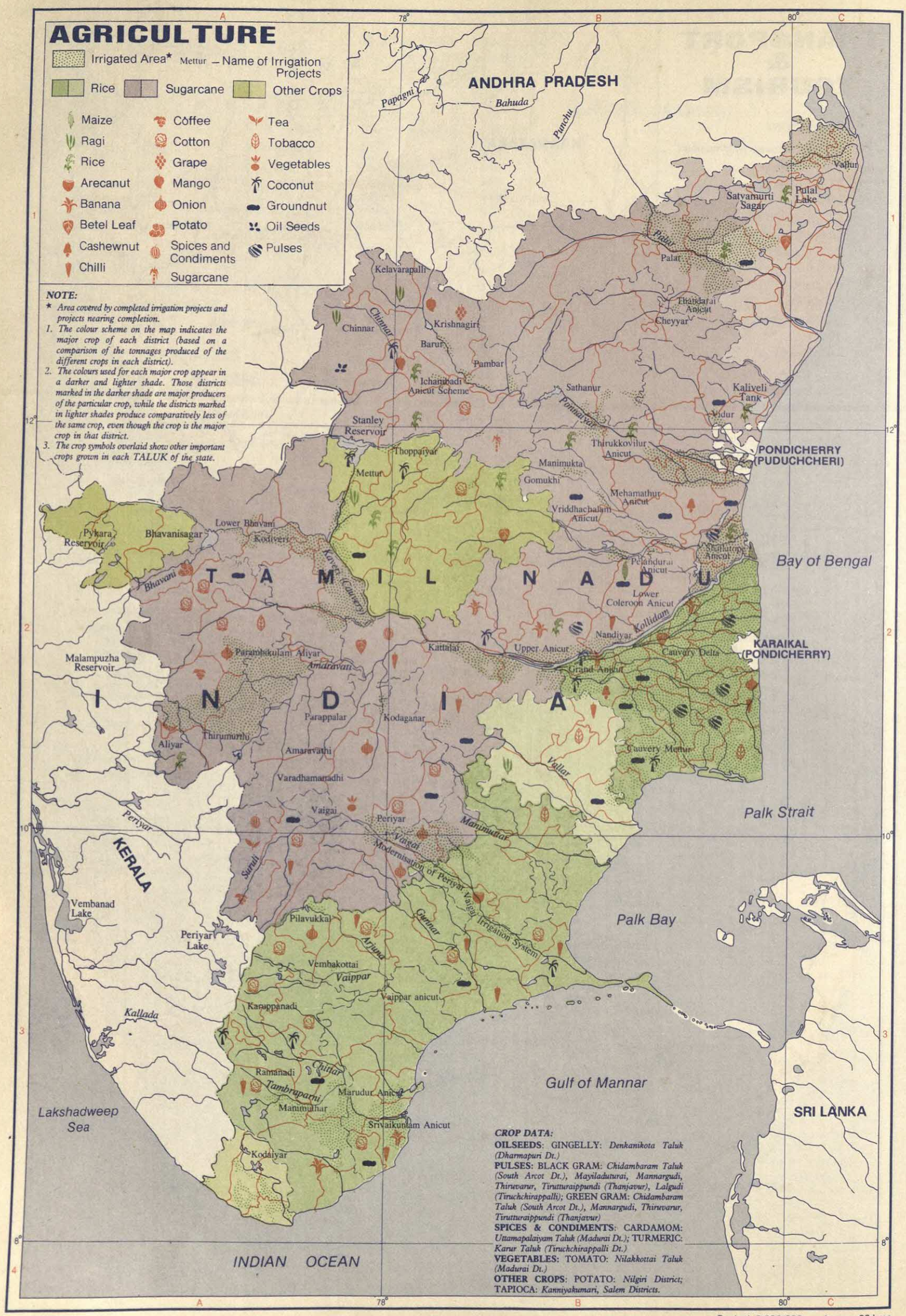
AGRICULTURE
Irrigated Area*
Mettur – Name of Irrigation Projects
Rice
Sugarcane
Other Crops
Maize
Ragi
Rice
Arecanut
Banana
Betel Leaf
Cashewnut
Chilli
Coffee
Cotton
Grape
Mango
Onion
Potato
Spices and Condiments
Sugarcane
Tea
Tobacco
Vegetables
Coconut
Groundnut
Oil Seeds
Pulses
NOTE:
* Area covered by completed irrigation projects and projects nearing completion.
1. The colour scheme on the map indicates the major crop of each district (based on a comparison of the tonnages produced of the different crops in each district).
2. The colours used for each major crop appear in a darker and lighter shade. Those districts marked in the darker shade are major producers of the particular crop, while the districts marked in lighter shades produce comparatively less of the same crop, even though the crop is the major crop in that district.
3. The crop symbols overlaid show other important crops grown in each TALUK of the state.
ANDHRA PRADESH
Papagni
Bahuda
Punchu
Vallur
Satyamurti Sagar
Pulal Lake
Palar
Kelavarapalli
Thandarai Anicut
Cheyyar
Chinnar
Krishnagiri
Barur
Pambar
Ichambadi Anicut Scheme
Sathanur
Kaliveli Tank
Vidur
Stanley Reservoir
Thoppaiyar
Thirukkovilur Anicut
PONDICHERRY (PUDUCHCHERI)
Mettur
Manimukta
Gomukhi
Mehamathur Anicut
Vriddhachalam Anicut
Pykara Reservoir
Bhavanisagar
Lower Bhavani
Kodiveri
Shalatore Anicut
Bay of Bengal
Bhavani
T A M I L N A D U
Pelandurai Anicut
Lower Coleroon Anicut
Kollidam
Nandiyar
Kattalai
Upper Anicut
Grand Anicut
Cauvery Delta
KARAIKAL (PONDICHERRY)
Malampuzha Reservoir
Parambikulam Aliyar
Amaravati
I N D I A
Parappalar
Kodaganar
Thirumurthi
Aliyar
Amaravathi
Cauvery Mettur
Vellar
Varadhamanadhi
Vaigai
Periyar
Palk Strait
Periyar
Manimuthar
KERALA
Vaigai
Modernisation of Periyar Vaigai Irrigation System
Suruli
Vembanad Lake
Pilavukkal
Gunnar
Palk Bay
Periyar Lake
Arjuna
Vembakottai
Vaippar
Vaippar anicut
Kallada
Karuppanadi
Chittar
Ramanadi
Tambraparni
Marudur Anicut
Manimuthar
Gulf of Mannar
Lakshadweep Sea
Srivaikuntam Anicut
SRI LANKA
Kodaiyar
INDIAN OCEAN
CROP DATA:
OILSEEDS: GINGELLY: Denkanikota Taluk (Dharmapuri Dt.)
PULSES: BLACK GRAM: Chidambaram Taluk (South Arcot Dt.), Mayiladuturai, Mannargudi, Thiruvarur, Tirutturaippundi (Thanjavur), Lalgudi (Tiruchchirappalli); GREEN GRAM: Chidambaram Taluk (South Arcot Dt.), Mannargudi, Thiruvarur, Tirutturaippundi (Thanjavur)
SPICES & CONDIMENTS: CARDAMOM: Uttamapalaiyam Taluk (Madurai Dt.); TURMERIC: Karur Taluk (Tiruchchirappalli Dt.)
VEGETABLES: TOMATO: Nilakkottai Taluk (Madurai Dt.)
OTHER CROPS: POTATO: Nilgiri District; TAPIOCA: Kanniyakumari, Salem Districts.
Scale 1:2 300 000 1 cm = 23 kms

Note:
District-wise market potential has been estimated on the basis of the following indicators: Area, Number of households, Population, Population growth rate, Sex ratio, Density of population, Male literacy, Female literacy, Urbanisation, Workforce, Number of traders, Bank offices/100,000 population, Per capita bank credit to agriculture, Per capita bank credit to industries, Total cropped area, Production of major crops, Number of motor vehicles, Post offices/100,000 population, Circulation of newspapers, Cinema houses/100,000 population, Number of radio sets, T.V. sets.

Scale 1:2 300 000 1 cm = 23 kms

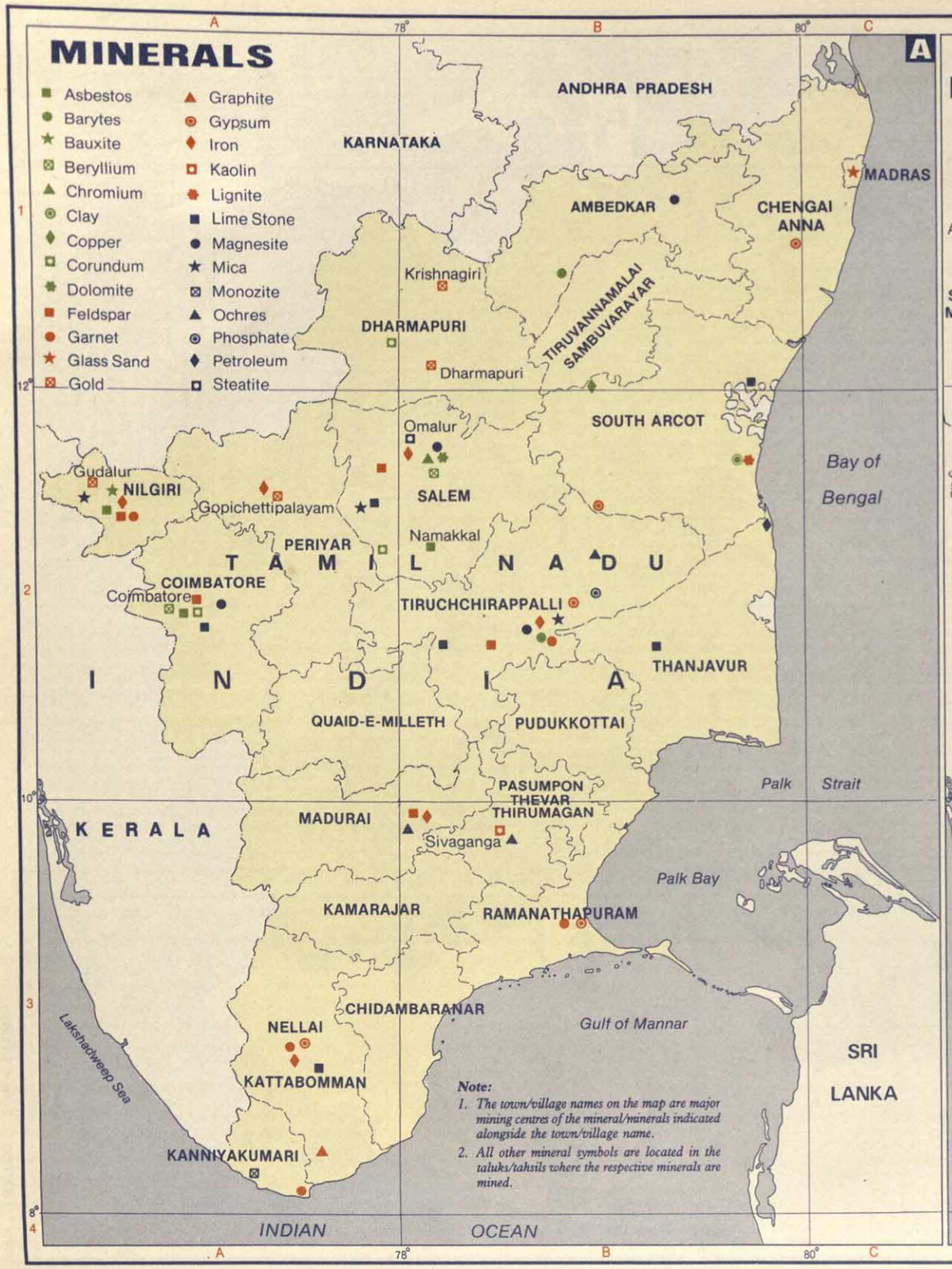

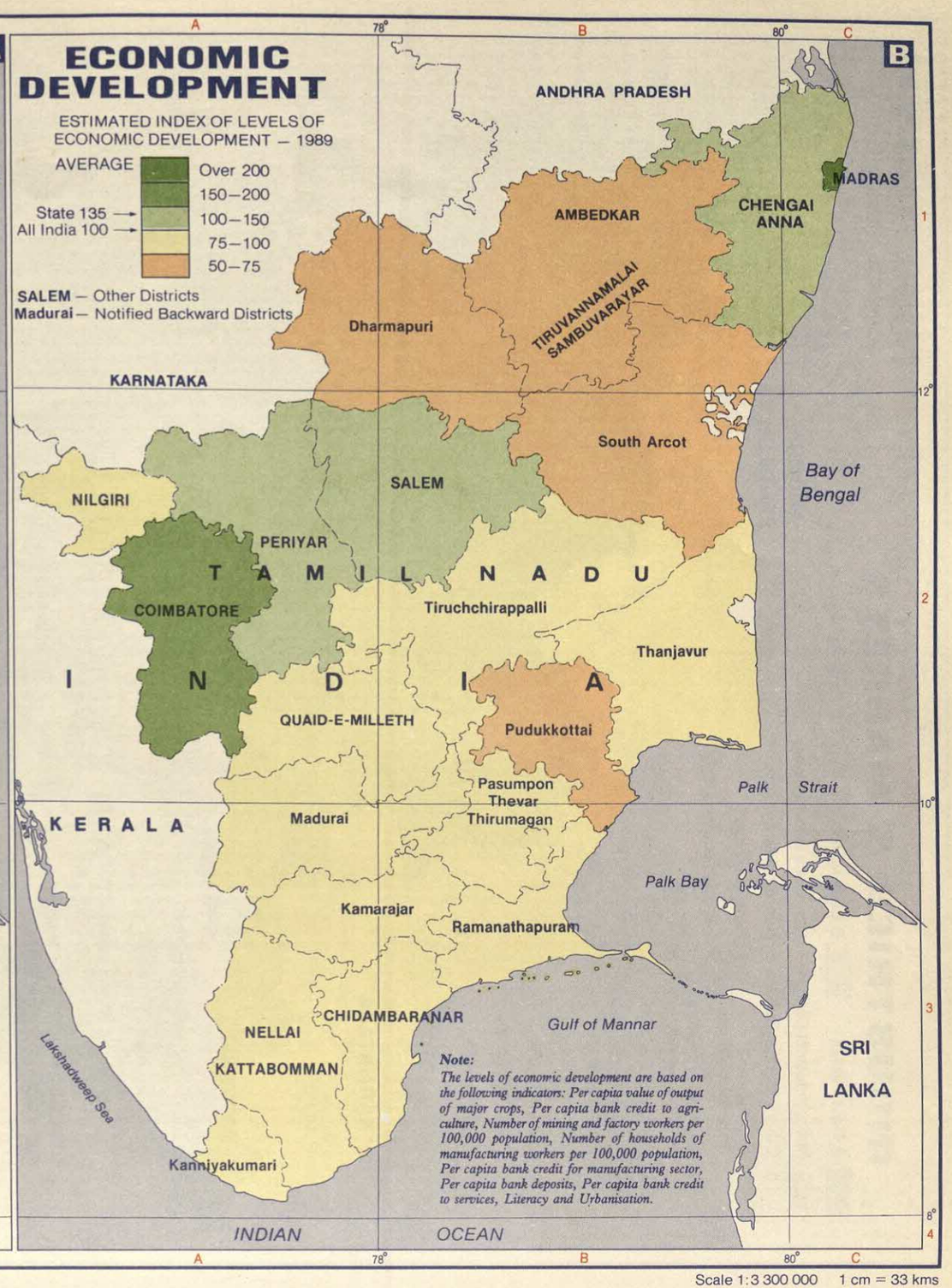

Scale 1:3 300 000 1 cm = 33 kms

MASS COMMUNICATION

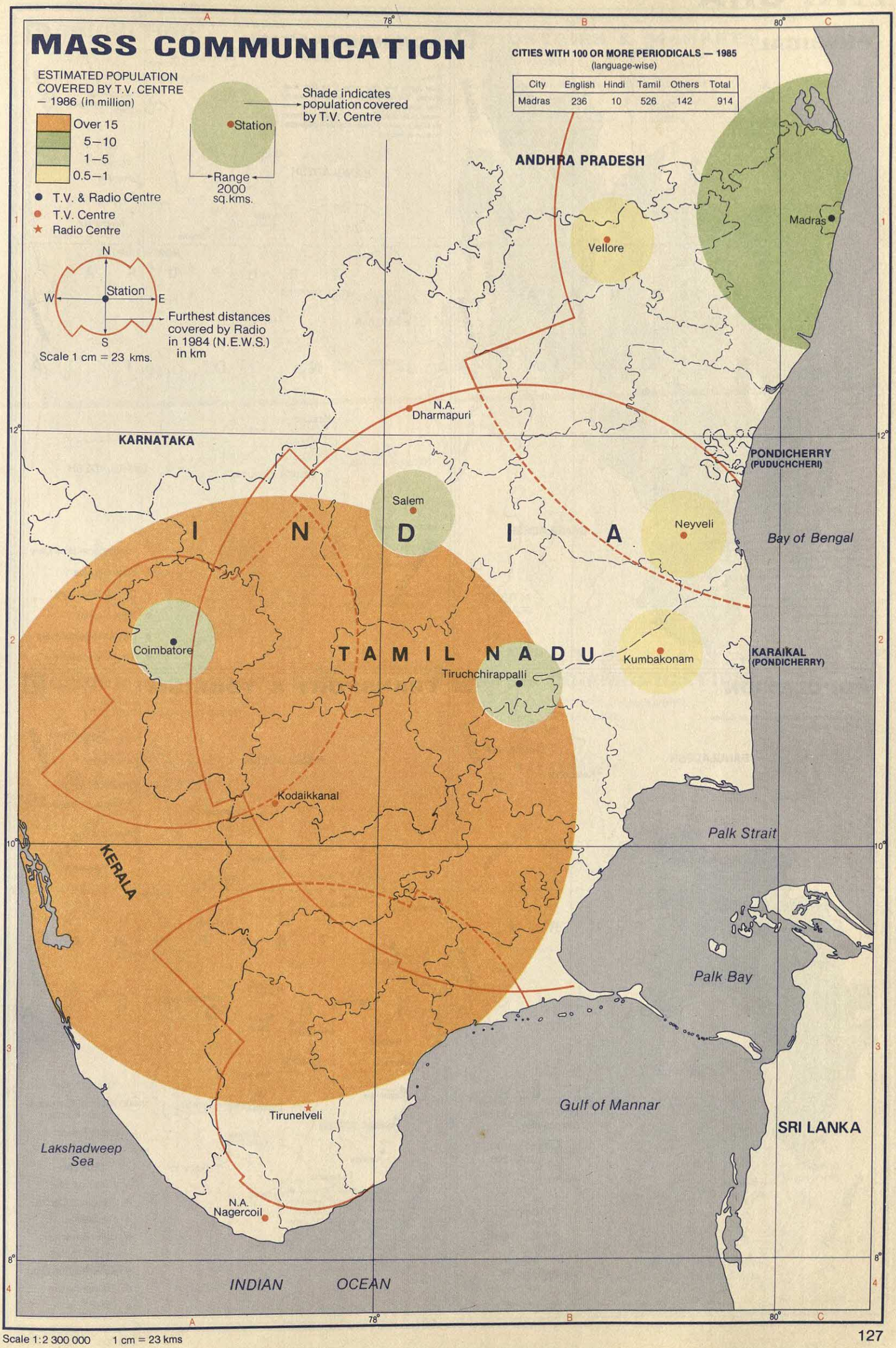

Scale 1:2 300 000 1 cm = 23 kms

TRIPURA

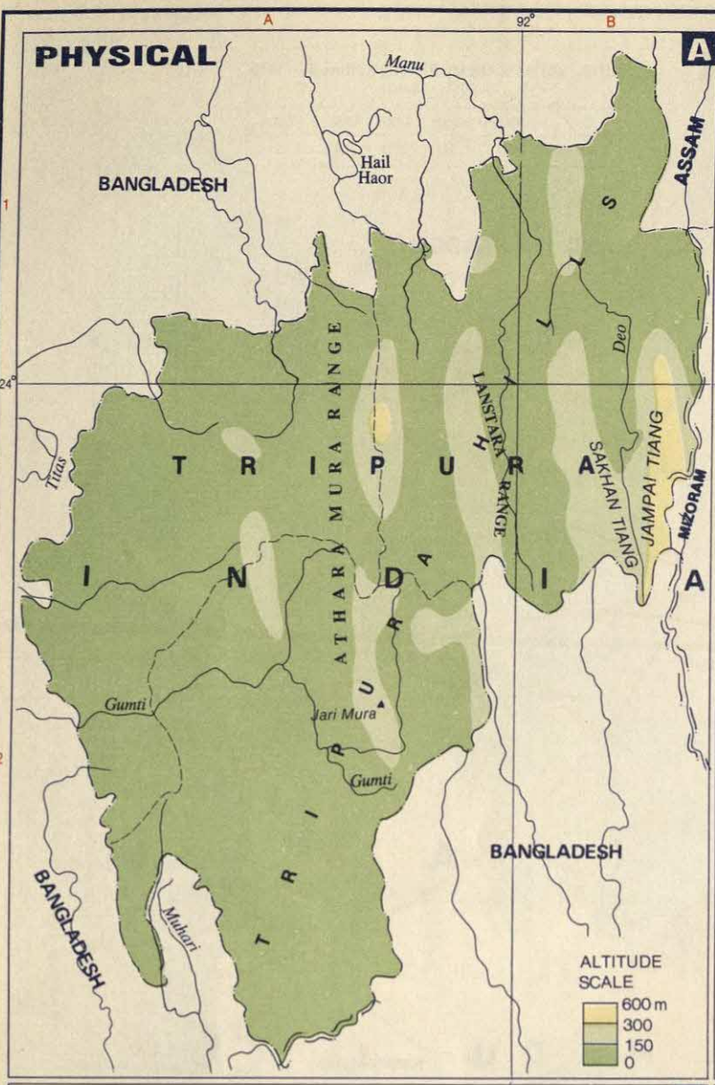

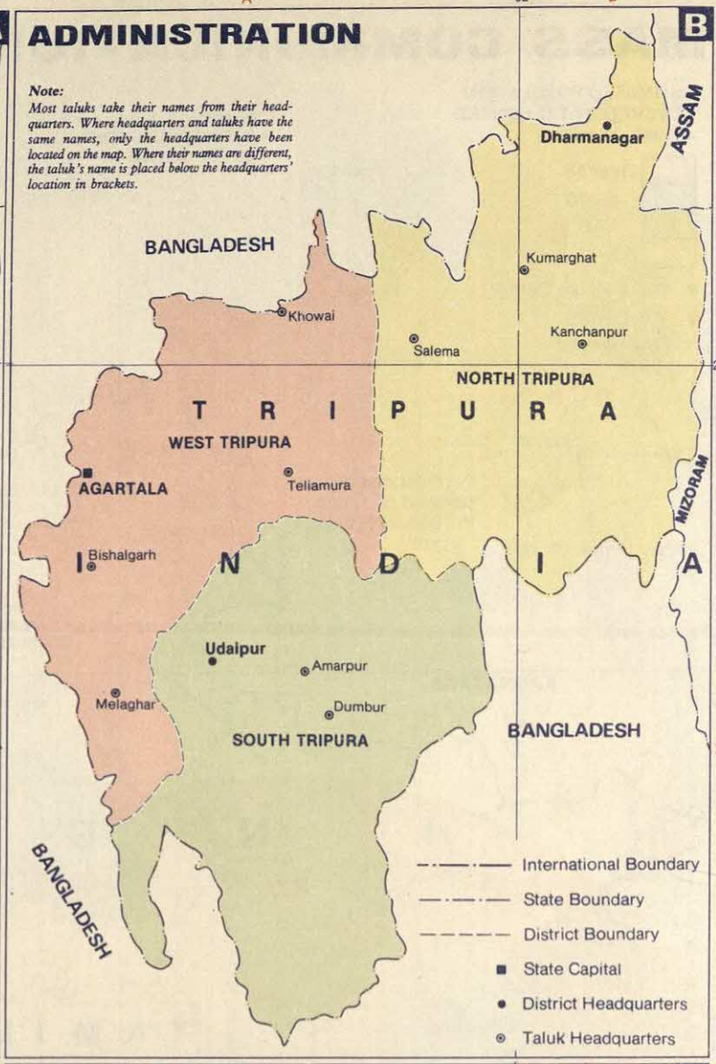

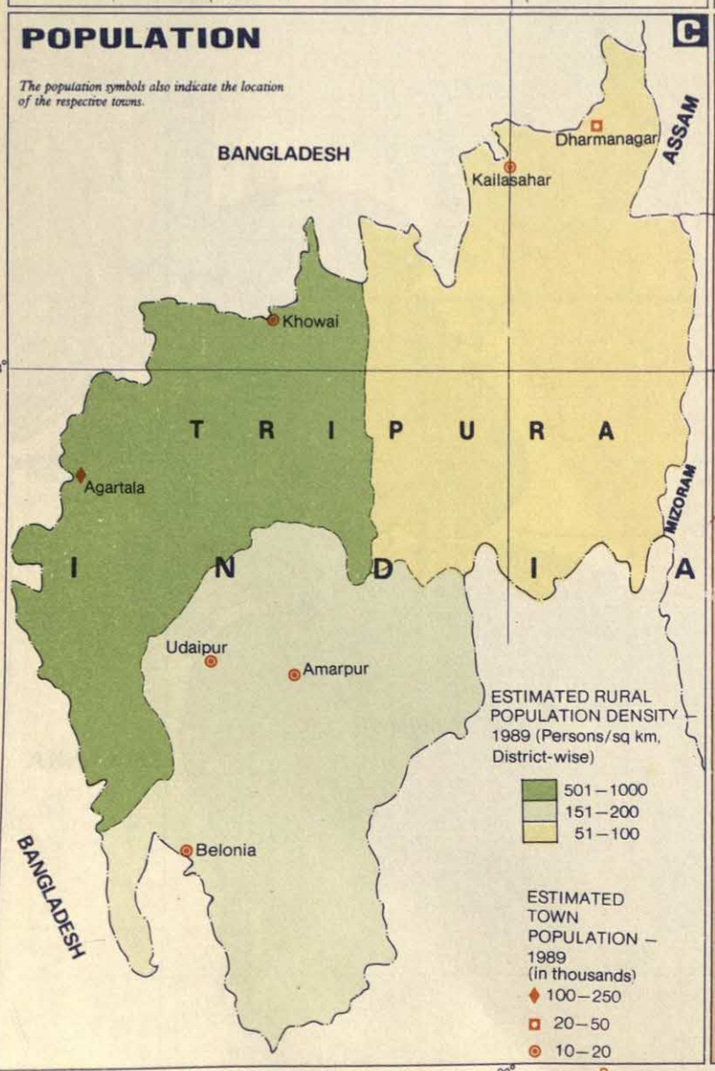

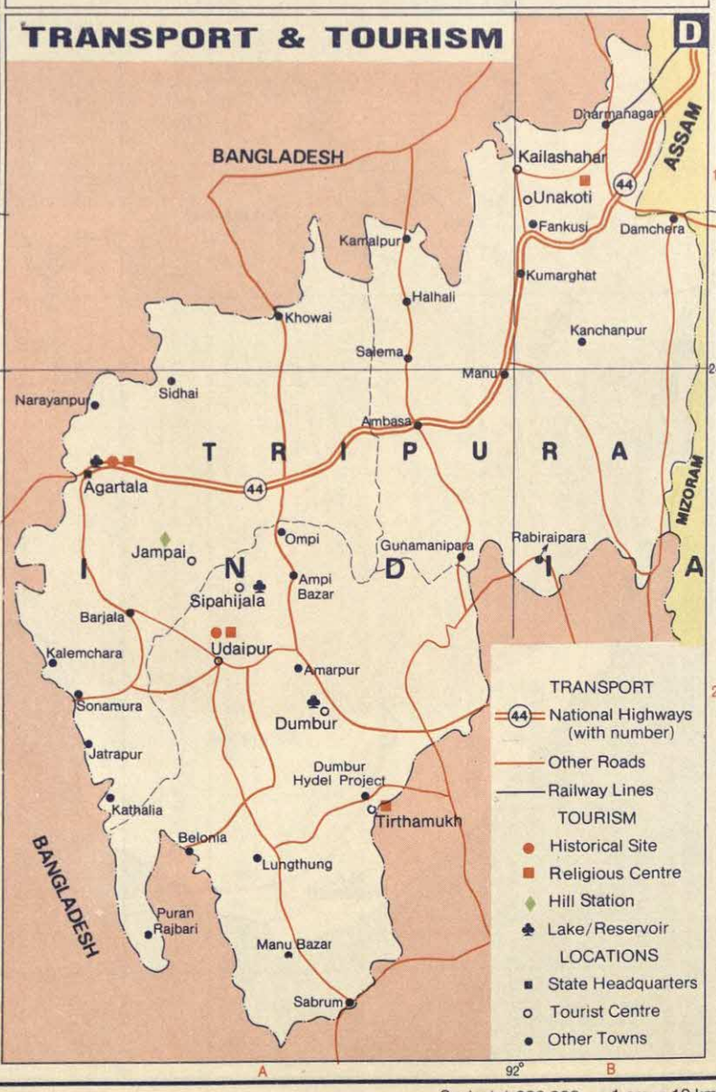

Scale 1:1 200 000 1 cm = 12 kms

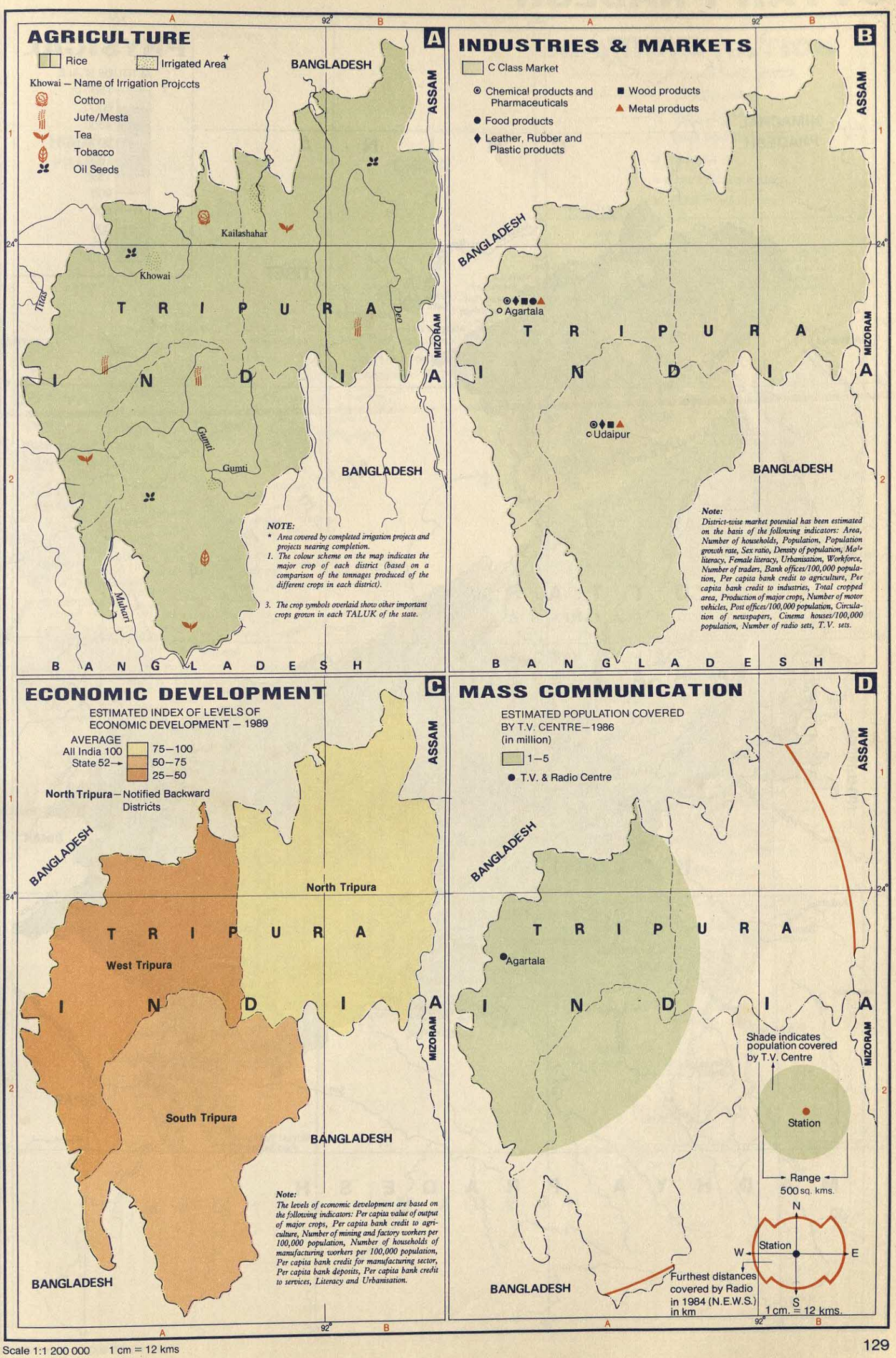

Scale 1:1 200 000 1 cm = 12 kms

UTTAR PRADESH

Scale 1:3 700 000 1 cm = 37 kms

ADMINISTRATION
International Boundary
State Boundary
District Boundary
Taluk Boundary
State Capital
District Headquarters
Taluk Headquarters
Note:
Most taluks take their names from their headquarters. Where headquarters and taluks have the same names, only the headquarters have been located on the map. Where their names are different, the taluk's name is placed below the headquarters' location in brackets.
JAMMU AND KASHMIR
HIMACHAL PRADESH
CHINA
TIBET
NEPAL
HARYANA
DELHI
RAJASTHAN
BIHAR
MADHYA PRADESH
INDIA
UTTARKASHI
TEHRI-GARHWAL
CHAMOLI
PITHORAGARH
DEHRA DUN
PAURI GARHWAL
ALMORA
SAHARANPUR
BIJNOR
NAINI TAL
MEERUT
MORADABAD
RAMPUR
GHAZIABAD
BULANDSHAHR
BAREILLY
PILIBHIT
BUDAUN
SHAHJAHANPUR
KHERI
ALIGARH
MATHURA
ETAWAH
SITAPUR
BAHRAICH
AGRA
MAINPURI
FARRUKHABAD
HARDOI
GONDA
BASTI
GORAKHPUR
DEORIA
ETAWAH
KANPUR (RURAL)
KANPUR (URBAN)
UNNAO
LUCKNOW
BARA BANKI
FAIZABAD
SULTANPUR
AZAMGARH
BALLIA
JALAUN
HAMIRPUR
FATEHPUR
RAE BARELI
PRATAPGARH
JAUNPUR
GHAZIPUR
JHANSI
BANDA
ALLAHABAD
VARANASI
MIRZAPUR
LALITPUR
Purola
Rajgarhi
Uttarkashi
Bhatwari
Chakrata
Dunda
Tehri
Pratapnagar
Dehra Dun
Narendranagar
Pauri
Devaprayag
Joshimath
Okhimath
Gopeshwar
Karnaprayag
Munsyari
Saharanpur
Nakur
Roorkee
Deoband
Lansdowne
Kotdwara
Bageshwar
Dharchula
Didihat
Ranikhet
Almora
Pithoragarh
Najibabad
Muzaffarnagar
Kairana
Burhana
Jansath
Nagina
Bijnor
Dhampur
Kashipur
Haldwani
Champawat
Sardhana
Mawana
Sitarganj
Baghpat
Meerut
Amroha
Thakurdwara
Suar
Kichha
Khatima
Ghaziabad
Garhmukteser
Hapur
Hasanpur
Bilari
Milak
Baheri
Sikandarabad
Dadri
Sambhal
Shahabad
Nawabganj
Puranpur
Bulandshahr
Anupshahr
Bisauli
Bisalpur
Khurja
Gunnaur
Aonla
Faridpur
Sahaswan
Dataganj
Pawayan
Nighasan
Khair
Atrauli
Tilhar
Lakhimpur
Dhaurahra
Nanpara
Bhinga
Chhata
Mat
Iglas
Sikandra Rao
Kasganj
Jalalabad
Mohamdi
Mathura
Hathras
Etah
Kaimganj
Shahabad
Sitapur
Misrikh
Biswan
Jalesar
Aliganj
Fatehgarh
Sadabad
Etmadpur
Jasrana
Farrukhabad
Sidhauli
Mahmudabad
Kaisarganj
Balrampur
Utraula
Naugarh
Domariaganj
Bansi
Maharajganj
Pharenda
Agra
Firozabad
Kiraoli
Shikohabad
Karhal
Bhongaon
Bilgram
Sandila
Fatehpur
Nawabganj
Gonda
Tarabganj
Khairagarh
Fatehabad
Karnauj
Chhibramau
Malihabad
Bara Banki
Padrauna
Bah
Etawah
Bidhuna
Bilhaur
Hasanganj
Ram Sanehighat
Haraiya
Khalilabad
Basti
Gorakhpur
Bansgaon
Hata
Bharthana
Safipur
Haidargarh
Faizabad
Bikapur
Tanda
Auraiya
Derapur
Akbarpur
Unnao
Mohanlalganj
Purwa
Maharajganj
Musafirkhana
Akbarpur
Deoria
Salimpur
Jalaun
Bhognipur
Ghatampur
Rae Bareli
Amethi
Sultanpur
Kadipur
Phulpur
Sagri
Ghosi
Konch
Kalpi
Orai
Bindki
Dalmau
Salon
Patti
Shahganj
Muhammadabad
Rasra
Bansdih
Moth
Hamirpur
Khaga
Kunda
Soraon
Machhlishanr
Mariahu
Lalganj
Kirakat
Saidpur
Zamania
Rath
Maudaha
Baberu
Sirathu
Manjhanpur
Pnulpur
Chandauli
Garautha
Charkhari
Chail
Handia
Gyanpur
Chunar
Kulpahar
Mahoba
Mauranipur
Naraini
Karwi
Mau
Karchana
Meja
Chakia
Talbehat
Mahroni
Robertsganj
Dudhinagar
Scale 1:3 700 000
1 cm = 37 kms

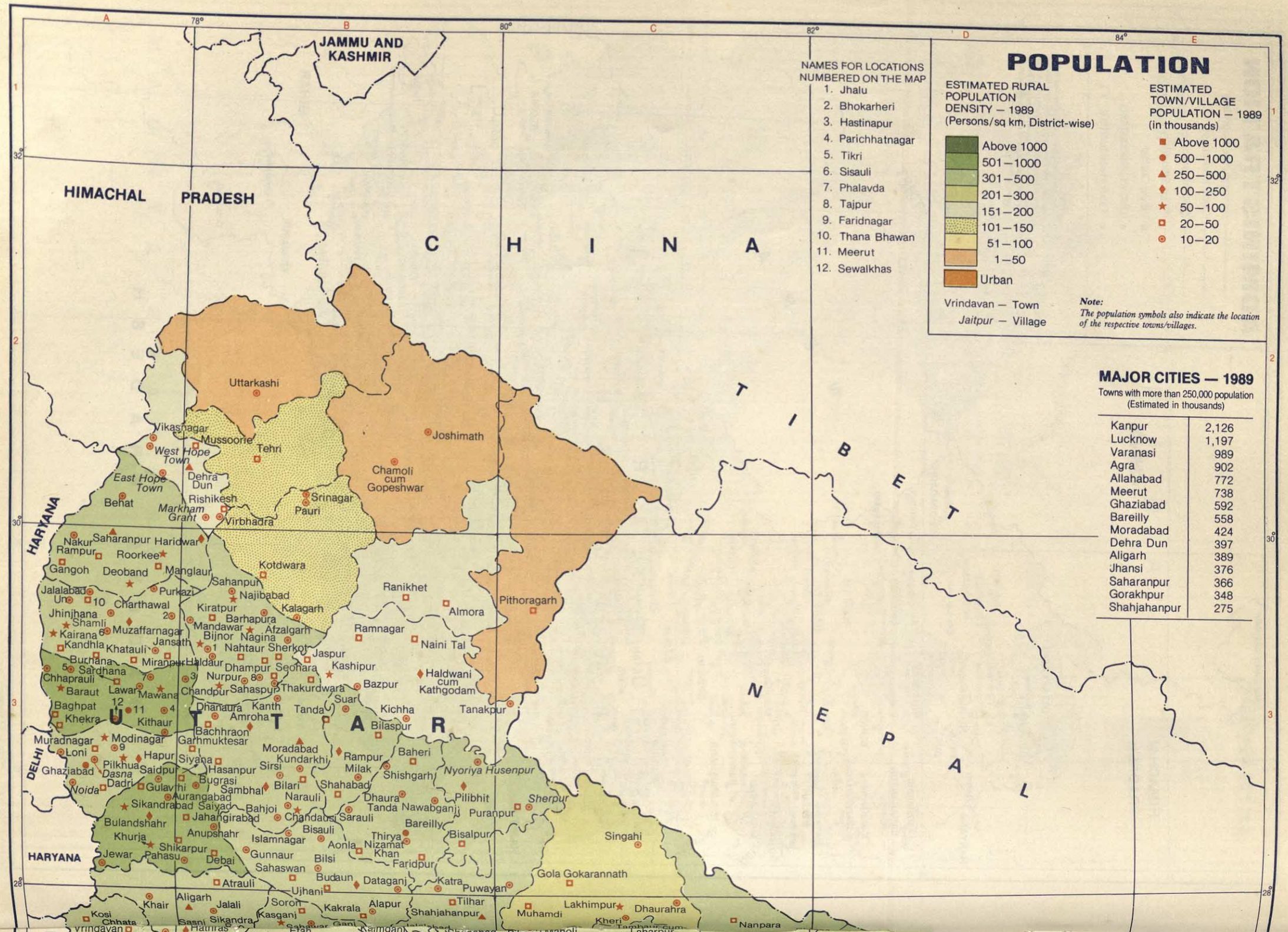
POPULATION
ESTIMATED RURAL POPULATION DENSITY — 1989 (Persons/sq km, District-wise)
Above 1000
501—1000
301—500
201—300
151—200
101—150
51—100
1—50
Urban
ESTIMATED TOWN/VILLAGE POPULATION — 1989 (in thousands)
Above 1000
500—1000
250—500
100—250
50—100
20—50
10—20
Vrindavan — Town
Jaitpur — Village
Note:
The population symbols also indicate the location of the respective towns/villages.
NAMES FOR LOCATIONS NUMBERED ON THE MAP
1. Jhalu
2. Bhokarheri
3. Hastinapur
4. Parichhatnagar
5. Tikri
6. Sisauli
7. Phalavda
8. Tajpur
9. Faridnagar
10. Thana Bhawan
11. Meerut
12. Sewalkhas
MAJOR CITIES — 1989
Towns with more than 250,000 population (Estimated in thousands)
Kanpur 2,126
Lucknow 1,197
Varanasi 989
Agra 902
Allahabad 772
Meerut 738
Ghaziabad 592
Bareilly 558
Moradabad 424
Dehra Dun 397
Aligarh 389
Jhansi 376
Saharanpur 366
Gorakhpur 348
Shahjahanpur 275
JAMMU AND KASHMIR
HIMACHAL PRADESH
C H I N A
T I B E T
N E P A L
HARYANA
DELHI
U T T A R
Uttarkashi
Joshimath
Chamoli cum Gopeshwar
Tehri
Mussoorie
Vikasnagar
West Hope Town
East Hope Town
Dehra Dun
Rishikesh
Srinagar
Pauri
Behat
Markham Grant
Virbhadra
Saharanpur
Haridwar
Nakur
Rampur
Roorkee
Gangoh
Deoband
Manglaur
Kotdwara
Sahanpur
Najibabad
Purkazi
Jalalabad
Charthawal
Kiratpur
Barhapura
Kalagarh
Ranikhet
Almora
Pithoragarh
Jhinjhana
Shamli
Muzaffarnagar
Mandawar
Afzalgarh
Kairana
Bijnor
Nagina
Ramnagar
Naini Tal
Kandhla
Khatauli
Jansath
Nahtaur
Sherkot
Jaspur
Burhana
Miranpur
Haldaur
Dhampur
Seohara
Kashipur
Sardhana
Nurpur
Haldwani cum Kathgodam
Chhaprauli
Chandpur
Sahaspur
Thakurwara
Bazpur
Baraut
Lawar
Mawana
Suar
Baghpat
Dhanaura
Kanth
Tanda
Kichha
Tanakpur
Khekra
Kithaur
Amroha
Bilaspur
Bachhraon
Muradnagar
Modinagar
Garhmuktesar
Loni
Hapur
Siyana
Moradabad
Kundarkhi
Rampur
Baheri
Ghaziabad
Pilkhua
Saidpur
Hasanpur
Sirsi
Milak
Shishgarh
Nyoriya Husenpur
Dasna
Dadri
Gulavthi
Bugrasi
Bilari
Shahabad
Noida
Sambhal
Narauli
Dhaura
Pilibhit
Sherpur
Aurangabad
Tanda
Nawabganj
Puranpur
Sikandrabad
Saiyad
Bahjoi
Chandausi
Sarauli
Bulandshahr
Jahangirabad
Bisauli
Bareilly
Bisalpur
Singahi
Khurja
Anupshahr
Islamnagar
Aonla
Thirya
Nizamat Khan
Shikarpur
Gunnaur
Bilsi
Jewar
Pahasu
Debai
Sahaswan
Faridpur
Budaun
Dataganj
Katra
Puwayan
Gola Gokarannath
Atrauli
Ujhani
Khair
Aligarh
Jalali
Soron
Kakrala
Alapur
Tilhar
Shahjahanpur
Lakhimpur
Dhaurahra
Muhamdi
Kheri
Kosi
Chhata
Sasni
Sikandra
Kasganj
Nanpara

Scale 1:2 500 000 1 cm = 25 kms

Scale 1:3 700 000 1 cm = 37 kms

AGRICULTURE
Sarowar — Name of Irrigation Projects
Irrigated Area*
Wheat
Rice
Sugarcane
Other Crops
Maize
Ragi
Rice
Wheat
Apple
Betel Leaf
Chilli
Cotton
Fruit
Jute/Mesta
Mango
Onion
Potato
Spices and Condiments
Sugarcane
Tobacco
Groundnut
Oil Seeds
CROP DATA:
FRUIT: GUAVA: Hathras Taluk (Aligarh District), Chail (Allahabad) LEMON: Talbehat Taluk (Lalitpur Dt.) PAPAYA: Hathras Taluk (Aligarh Dt.).
OILSEEDS: LINSEED: Kalpi, Konch, Orai, Jalaun Taluks (Jalaun Dt.) MUSTARD. Saraon Taluk (Allahabad Dt.) Hamirpur, Mahoba (Hamirpur) Nighasan (Kheri) Shahjahanpur (Shahjahanpur)
SPICES & CONDIMENTS: CORRIANDER: Charkhari Taluk (Hamirpur Dt.)
OTHER CROPS: POTATO: Farrukhabad Dt.
NOTE:
* Area covered by completed irrigation projects and projects nearing completion.
1. The colour scheme on the map indicates the major crop of each district (based on a comparison of the tonnages produced of the different crops in each district).
2. The colours used for each major crop appear in a darker and lighter shade. Those districts marked in the darker shade are major producers of the particular crop, while the districts marked in lighter shades produce comparatively less of the same crop, even though the crop is the major crop in that district.
3. The crop symbols overlaid show other important crops grown in each TALUK of the state.
JAMMU AND KASHMIR
CHINA
HIMACHAL PRADESH
TIBET
HARYANA
DELHI
RAJASTHAN
NEPAL
BIHAR
MADHYA PRADESH
U T T A R P R A D E S H
I N D I A
Sutlej or Langchen Khambab
Rakas Lake
Manasarowar Lake
Upper Ganga Canal
Bhimgoda Head Works
Eastern Ramganga Dam
Chamgad Dam
Pancheshwar Dam
Purnagiri Dam
Banbasa Head Works
Sarda Sagar Stage I & II
Sardasagar
Ghaghara Barrage
Sarda Barrage
Narwa Head Works
Lower Ganga Canal
Ramganga Irri. Sch.
Suheli Irri. Sch.
Kanpur Branch
Lower Ganga Canal
Howah Branch
Kosi
Kalluwala
Tumaria
Rampura
Jamrani Dam
Haripura
Kichha
Nanaksagar
Laipur
Nakatar
Bahgul
Keolaria
Hindan
Okhla
Rapti
Sarowar
Girgithi
Chittorgarh
Banganga
Kuwana Pumped Canal
Gandak
Danda
Great Gandak
Little Gandak
Tanda Pumped Canal
Bakhira
Chillua Tal
Rangarh
Dohrighat Pumped Canal
Dalman Pumped Canal
Bhopauli Pumped Canal
Harsi
Pahuj
Parichha
Barwar
Chandrawal
Keolari
Kabrai
Arjun
Sihori
Saprar
Matatila
Govind Sagar
Barwa
Ohan
Harrai
Ahraura
Muzaffarpur
Jirgo
Latif Shah
Musakhand
Chandraprabha
Belan
Ghori
Meja
Sirsi
Sukhra
Adwa
Silhat
Ghaghar
Nagwa
Obra
Kihand
Sukhra
Govind Ballabh Pant Sagar
Barwatola
Ganga
Yamuna
Ramganga
Sarda
Ghaghara
Gomati
Son
Ken
Betwa
Dhasan
Chambal
Sind
Banas
Rupin
Bhagirathi
Alaknanda
Dhauliganga
Kali
Tons
Pilibhit
Canal
Ganga Canal
Hindan
Kali
Purwa Branch
Lower Ganga Canal
Rihand
Kanhar
Rajasthan
Scale 1:3 700 000 1 cm = 37 kms

Scale 1:3 700 000 1 cm = 37 kms

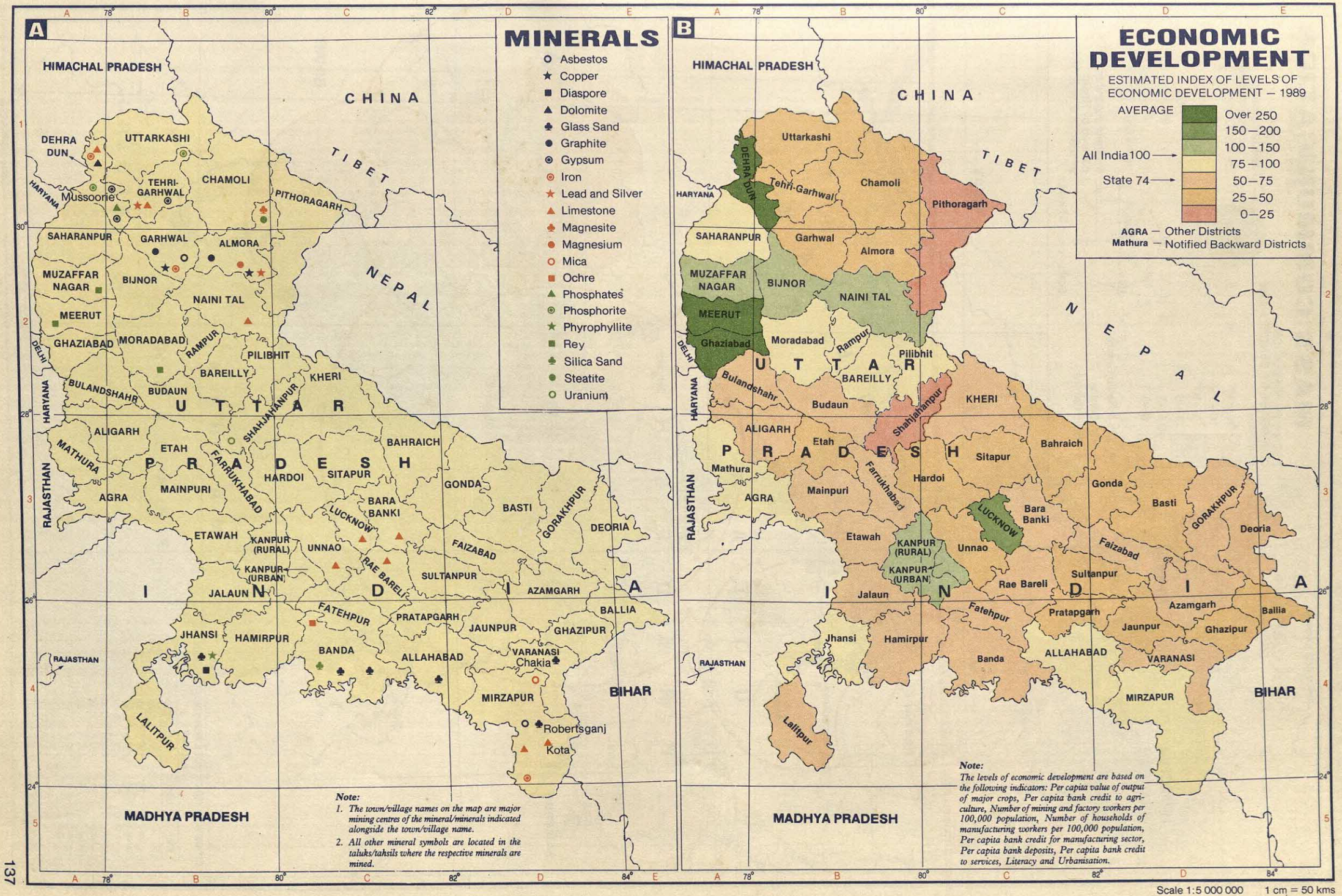

Scale 1:5 000 000 1 cm = 50 kms

MASS COMMUNICATION

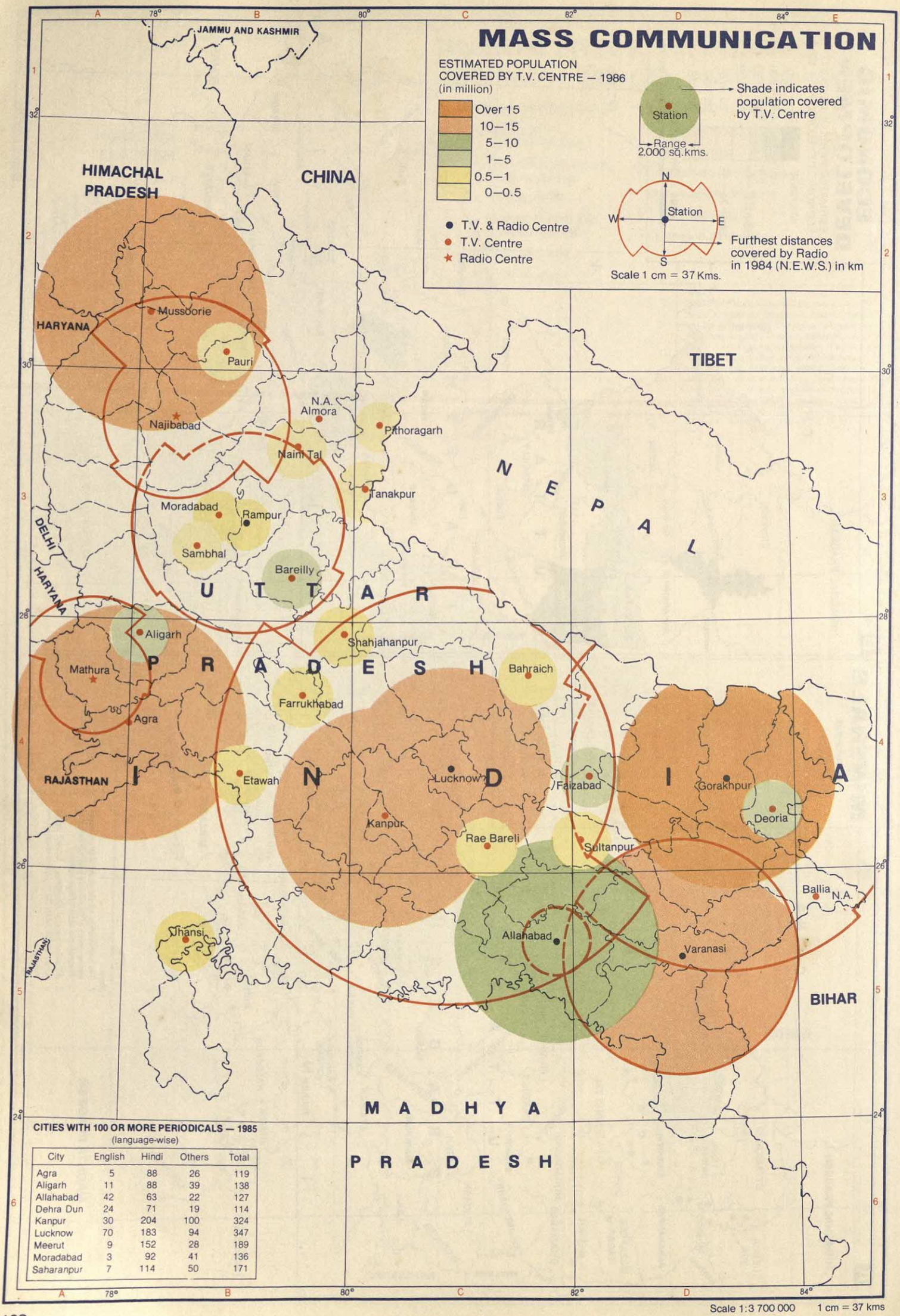

CITIES WITH 100 OR MORE PERIODICALS — 1985
(language-wise)

City	English	Hindi	Others	Total
Agra	5	88	26	119
Aligarh	11	88	39	138
Allahabad	42	63	22	127
Dehra Dun	24	71	19	114
Kanpur	30	204	100	324
Lucknow	70	183	94	347
Meerut	9	152	28	189
Moradabad	3	92	41	136
Saharanpur	7	114	50	171

Scale 1:3 700 000 1 cm = 37 kms

WEST BENGAL

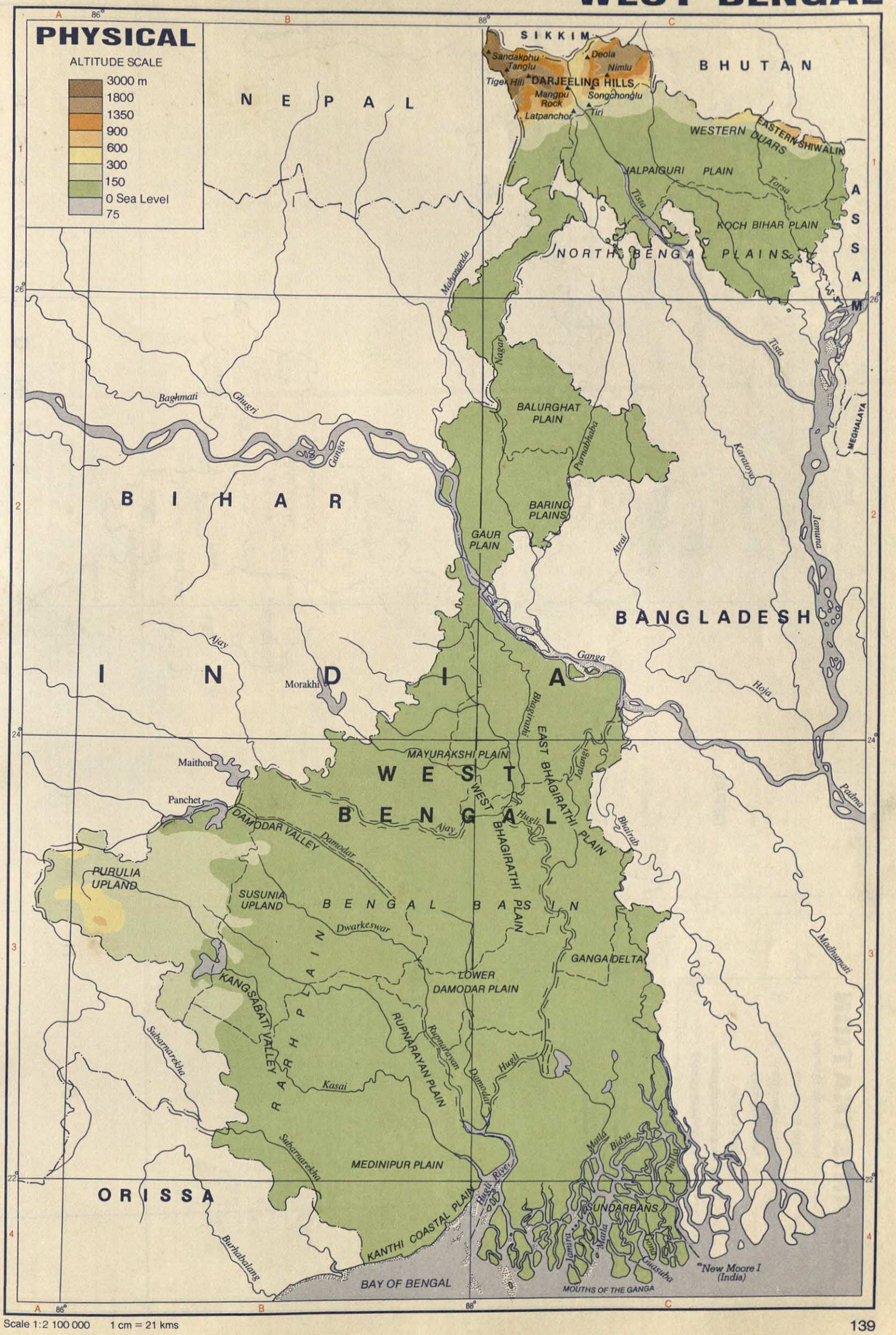

Scale 1:2 100 000 1 cm = 21 kms

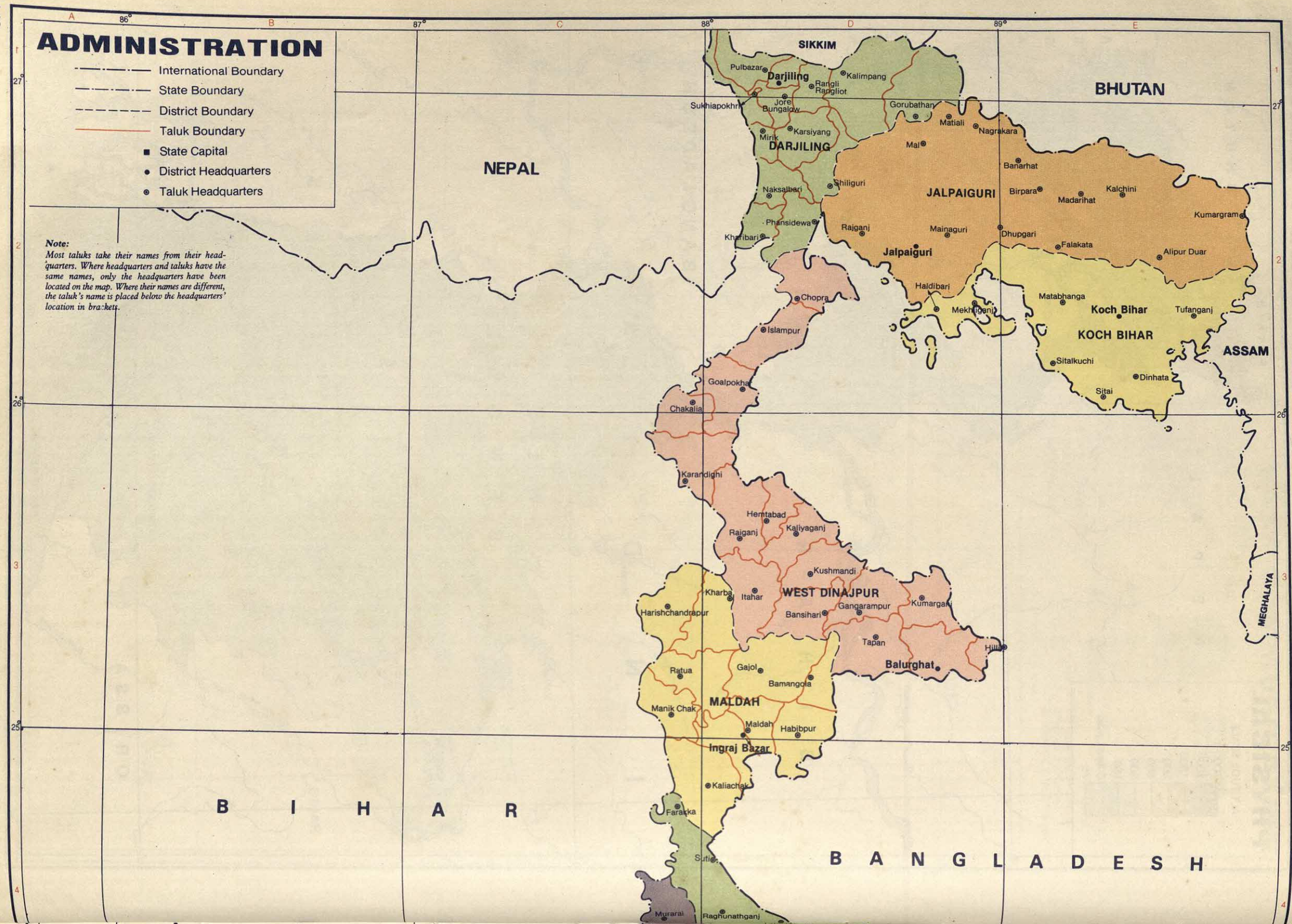
ADMINISTRATION
International Boundary
State Boundary
District Boundary
Taluk Boundary
State Capital
District Headquarters
Taluk Headquarters
Note:
Most taluks take their names from their headquarters. Where headquarters and taluks have the same names, only the headquarters have been located on the map. Where their names are different, the taluk's name is placed below the headquarters' location in brackets.
SIKKIM
BHUTAN
NEPAL
BIHAR
BANGLADESH
ASSAM
MEGHALAYA
DARJILING
JALPAIGURI
KOCH BIHAR
WEST DINAJPUR
MALDAH
Darjiling
Kalimpang
Kurseong
Mirik
Jalpaiguri
Koch Bihar
Balurghat
Malda
Ingraj Bazar
Islampur
Raiganj
Chopra
Goalpokhar
Chakalia
Karandighi
Hemtabad
Kaliyaganj
Kushmandi
Itahar
Kumarganj
Gangarampur
Bansihari
Harishchandrapur
Tapan
Gajol
Bamangola
Manik Chak
Habibpur
Kaliachak
Farakka
Sutia
Murarai
Raghunathganj
Bhagwangola
Matiali
Nagrakata
Mal
Banarhat
Birpara
Madarihat
Kalchini
Kumargram
Mainaguri
Dhupgari
Falakata
Alipur Duar
Haldibari
Mekhliganj
Matabhanga
Tufanganj
Sitalkuchi
Dinhata
Sitai
Pulbazar
Rangli Rangliot
Jore Bungalow
Sukhiapokhri
Karsiyang
Naksalbari
Phansidewa
Kharibari
Gorubathan

Scale 1:1 400 000 1 cm = 14 kms

POPULATION

ESTIMATED RURAL POPULATION DENSITY — 1989
(Persons/sq km, District-wise)

- Above 1000
- 501—1000
- Urban

ESTIMATED TOWN/VILLAGE POPULATION — 1989
(in thousands)

- Above 1000
- 500—1000
- 250—500
- 100—250
- 50—100
- 20—50
- 10—20

Kaksa — Town
Alaipur — Village

Note:
The population symbols also indicate the location of the respective towns/villages.

NAMES FOR LOCATIONS NUMBERED ON THE MAP

NADIA
1. *Debagram*

BARDHAMAN
2. *Bara Dhemo*

JALPAIGURI
3. *Sannyasikata*
4. *Sikarpur*
5. *Sukani*
6. *Bahadur*
7. *Barapatia Nutunbas*
8. *Bhelakoba*
9. *Garalbari*
10. *Kharia*
11. *Patkata*

KOCH BIHAR
12. *Uchalpukhari*
13. *Bara Saulmari*
14. *Bhanukumari*

HAORA
15. *Dhulagiri*
16. *Deulpur*
17. *Suvararah*
18. *Patihal*

HUGLI
19. *Bara Kamalpur*
20. *Krishnanagar*

MAJOR CITIES — 1989

Towns with more than 250,000 population
(Estimated in thousands)

Calcutta	11,391
Asansol	514
Durgapur	422
Kharagpur	319
Raniganj	267

SIKKIM
BHUTAN
NEPAL
BIHAR
BANGLADESH
ASSAM
MEGHALAYA
INDIA
WEST BENGAL
ORISSA
BAY OF BENGAL

Darjiling, Kalimpang, Shiliguri, Bhagatpur, Mal, Chengmari, Dabgram, Banarhat, Lankapara, Kalchini, Bairatisal, Binnaguri, Birpara, Raja Bhat, Loknathpur, Baghdogra, Lataguri, Dhupgari, Khawa, Mainaguri, Falakata, Mathura, Panbarikhanda, Jalpaiguri, Alipur Duar, Saptibari, Phulbari, Kholta, Rampur, Berubari, Matabhanga, Khagrabari, Bara Haldibari, Haldibari, Koch Bihar, Islampur, Andaran, Phulbari, Hemkumari, Ghugumari, Balarampur, Sitalkuchi, Dinhata, Golia Nanhati, Bara Atiabari, Raiganj, Gangarampur, Balurghat, Gadai Maharajpur, Bhado, Manikchak, Ingraj Bazar, Panchanandapur, Gopalpur, Uttar Lakshmipur, Sultanganj, Farakka, Bhagabanpur, Chari Anantapur, Dhulian, Jangipur, Lalgola, Nalhati, Jiaganj, Morgram, Ajimganj, Murshidabad, Rampur Hat, Baharampur, Andharkotha, Dogachhi, Chittaranjan, Siuri, Sainthiya, Kandi, Beldanga, Dubrajpur, Palashi, Betai, Bara Chandghar, Kulti, Kankhaya, Siarsol, Asansol, Chhora, Kajora, Raniganj, Dignala, Bolpur, Tehata, Metiari, Patharghata, Srikhanda, Raghunathpur, Dainhat, Bara Andulia, Durgapur, Guskhara, Mangalkot, Mahatpur, Bangal Jhi, Adra, Gopalpur, Navadwip, Jhalida, Barjora, Kaksa, Bara Belun, Shrirampur, Krishnanagar, Puruliya, Sonamukhi, Orgram, Bhaluka, Rayan, Jaypur, Aranghata Narayanpur, Shantipur, Bankura, Barddhaman, Memari, Kalna, Ranaghat, Magurkhali, Balarampur, Khatra, Bishnupur, Pandua, Chakdaha, Bangaon, Alaipur, Simulpuk, Keota, Saguna, Arambag, Tarakeshwar, Gobardanga, Garhbeta, Gopalnagar, Habra, Kesabpur, Singur, Ramjibanpur, Rajbalhat, Dattapukur, Bithari, Chinra, Rishra, Banglani, Chandrakona, Ghoshpur, Dumjor, Baduria, Basantapur, Basirhat, Ghatal, Calcutta, Taki, Amta, Panchpara, Jhargram, Bauria, Pujali, Medinipur, Kolaghat, Buita, Bowali, Bali Chak, Kalaikunda, Kharagpur, Dakshin Baruipur, Raypur, Ramnagar, Tamluk, Syampur, Port Canning, Magnahat, Kamaria, Baharu, Meragari, Mahishadal, Diamond Harbour, Jaynagar, Gardoani, Jalabaria, Haldia, Belpukuria, Manirhat, Sabra, Lakshmipur, Ganeshpur

*New Moore I. (India)

Scale 1:2 100 000 1 cm = 21 kms

TRANSPORT & TOURISM

TRANSPORT
- National Highways (with number)
- Other Roads
- Railway Lines
- Seaport

TOURISM
- Archaeological Site
- Historical Site
- Religious Centre
- Hill Station
- Holiday Resort
- Wildlife Sanctuary
- Beach
- Lake/Reservoir

LOCATIONS
- State Headquarters
- Tourist Centre
- Other Towns
- District Headquarters (outside West Bengal)

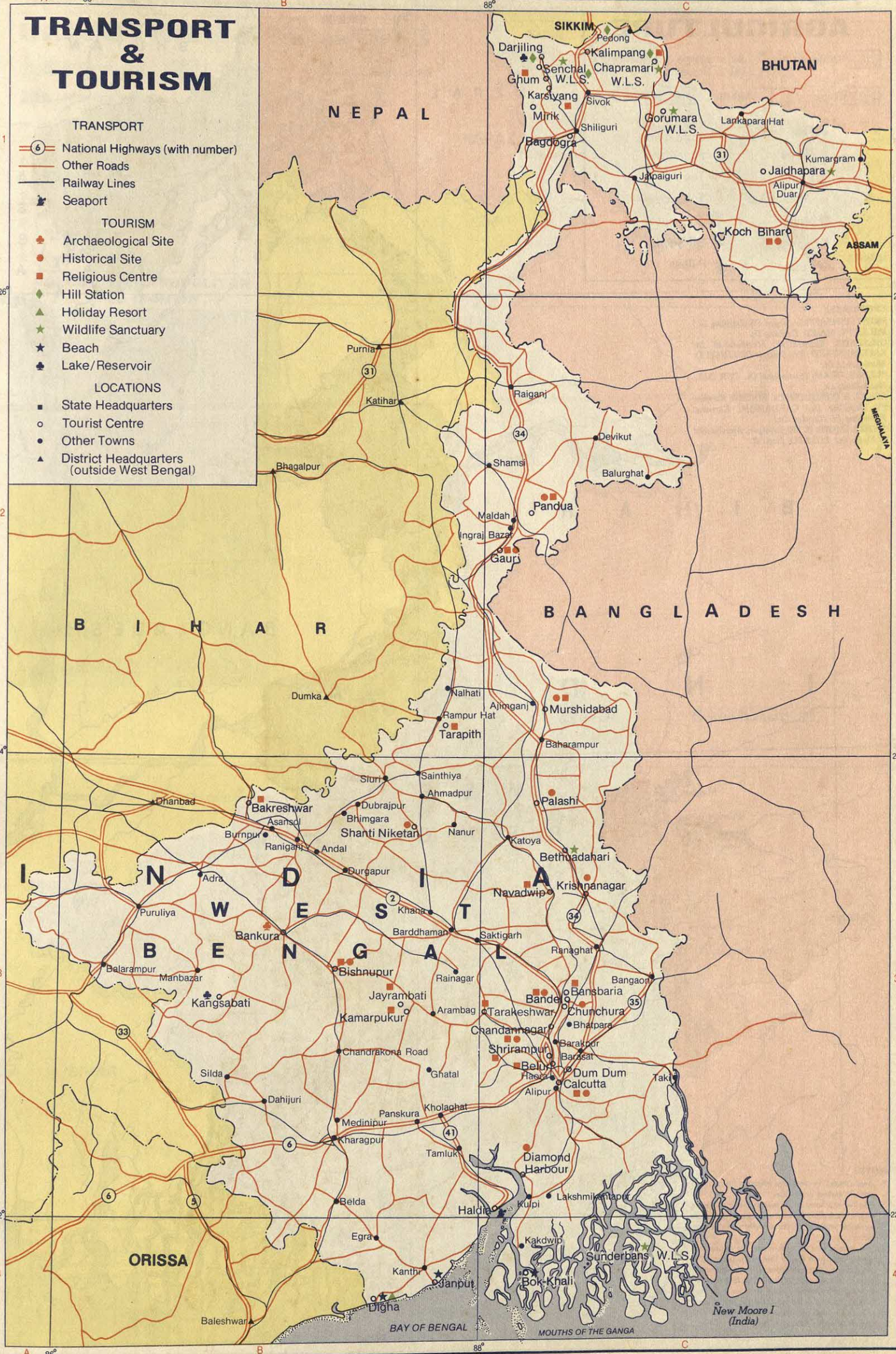

Scale 1:3 700 000 1 cm = 37 kms

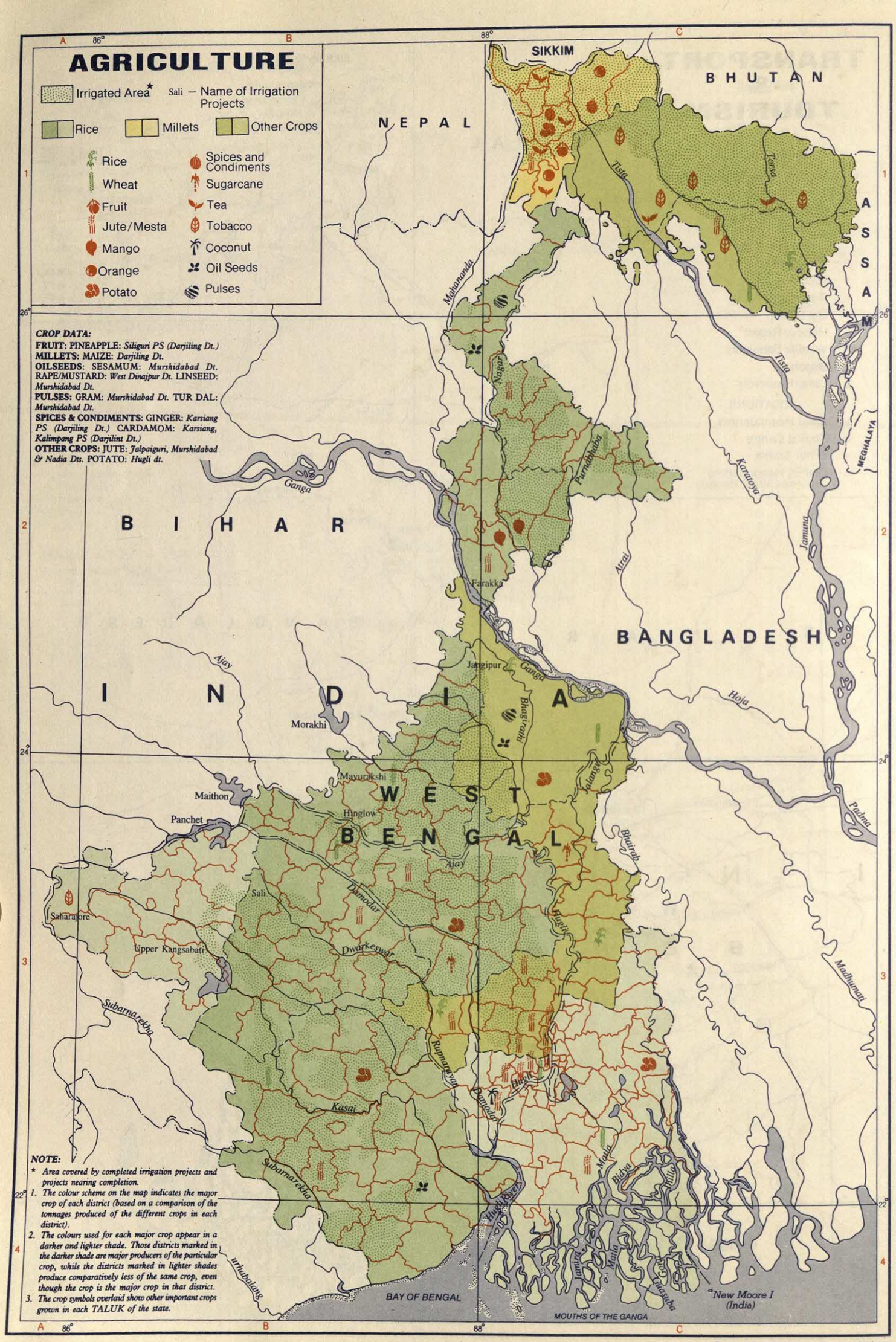

Scale 1:2 100 000 1 cm = 21 kms

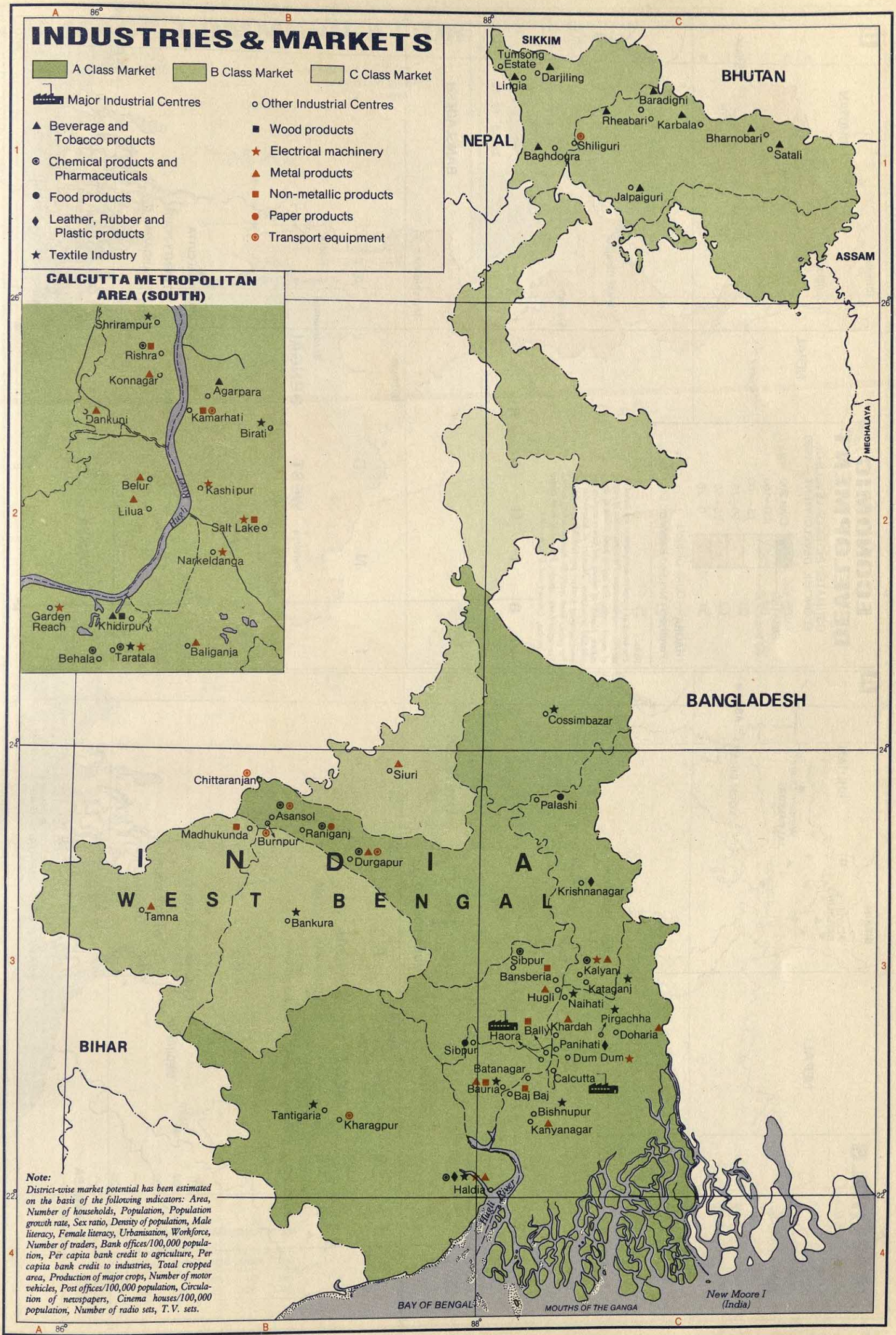

Scale 1:2 100 000 1 cm = 21 kms

MINERALS

- Cement and Mortar
- Coal
- Copper
- Iron
- Lead and Silver
- Lignite
- Gold
- Kaolin
- Kyanite
- Limestone
- Steatite
- Zinc
- Apatite
- Dolomite
- Fire Clay
- Manganese
- Quartz
- Silica
- Tungsten

Note:

1. *The town/village names on the map are major mining centres of the mineral/minerals indicated alongside the town/village name.*
2. *All other mineral symbols are located in the taluks/tahsils where the respective minerals are mined.*

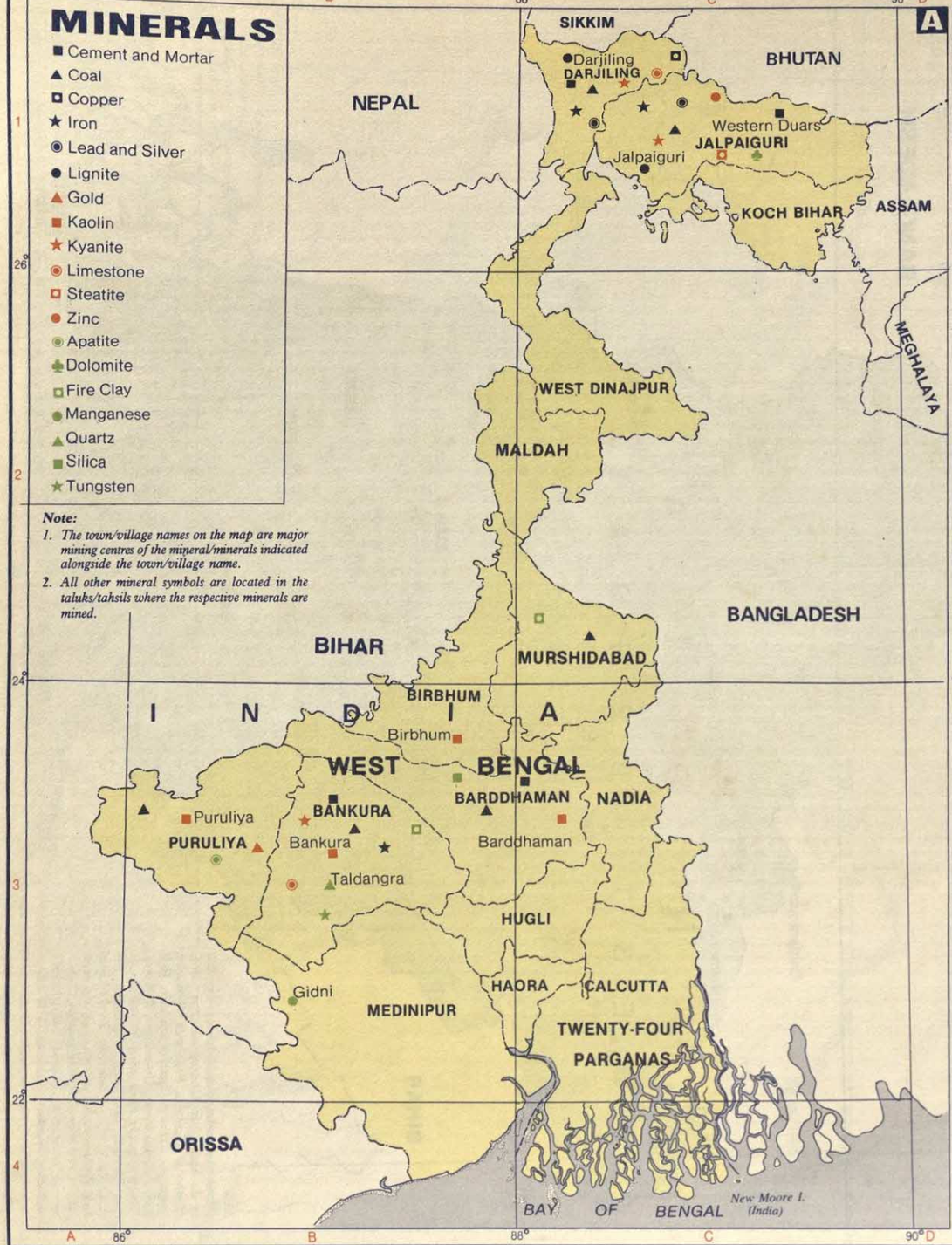

ECONOMIC DEVELOPMENT

ESTIMATED INDEX OF LEVELS OF ECONOMIC DEVELOPMENT — 1989

AVERAGE State 153 →	Over 200
All India 100 →	100–150
	75–100
	50–75
	25–50
	0–25

HAORA — Other Districts
Puruliya — Notified Backward Districts

Note:
The levels of economic development are based on the following indicators: Per capita value of output of major crops, Per capita bank credit to agriculture, Number of mining and factory workers per 100,000 population, Number of households of manufacturing workers per 100,000 population, Per capita bank credit for manufacturing sector, Per capita bank deposits, Per capita bank credit to services, Literacy and Urbanisation.

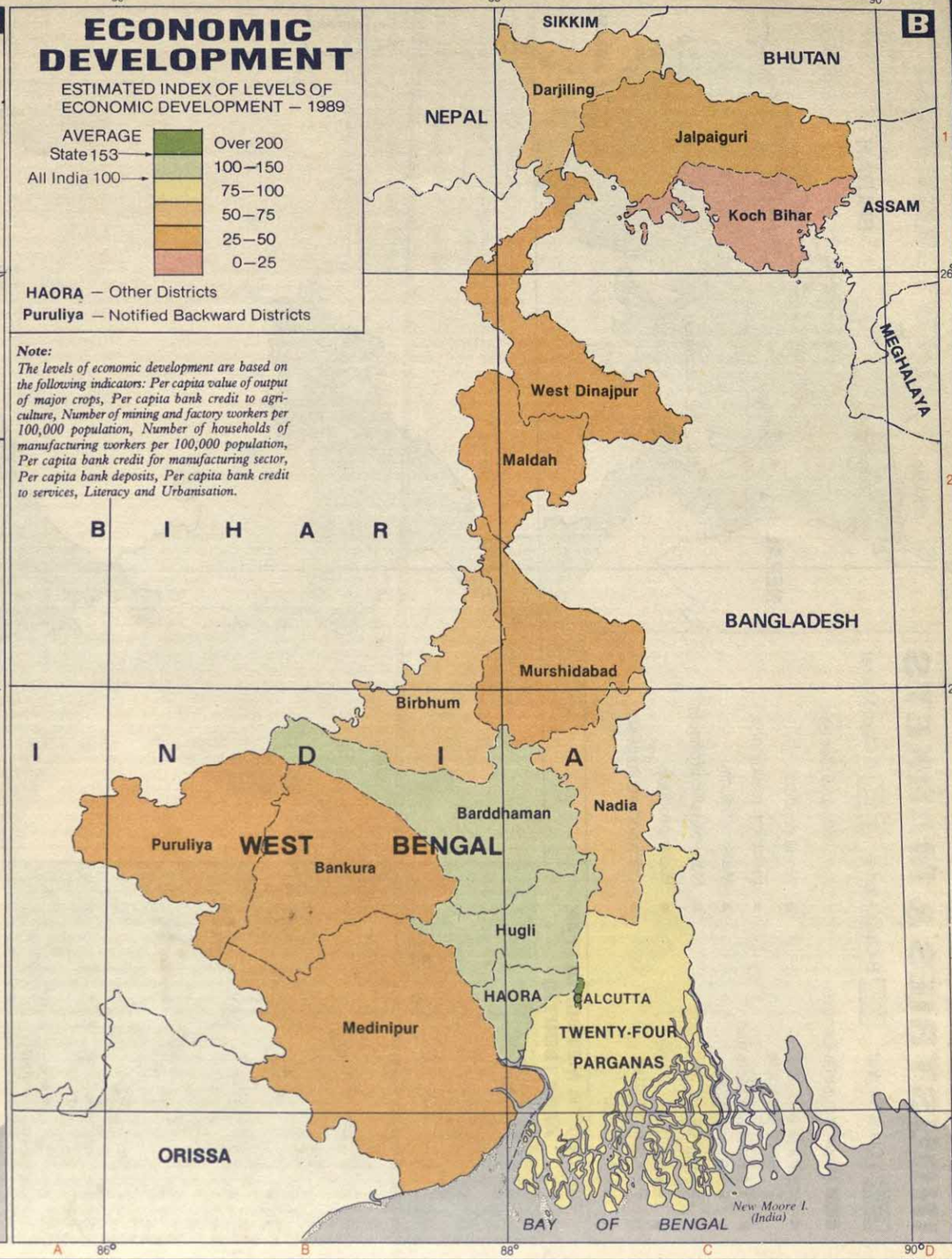

Scale 1:3 200 000 1 cm = 32 kms

MASS COMMUNICATION

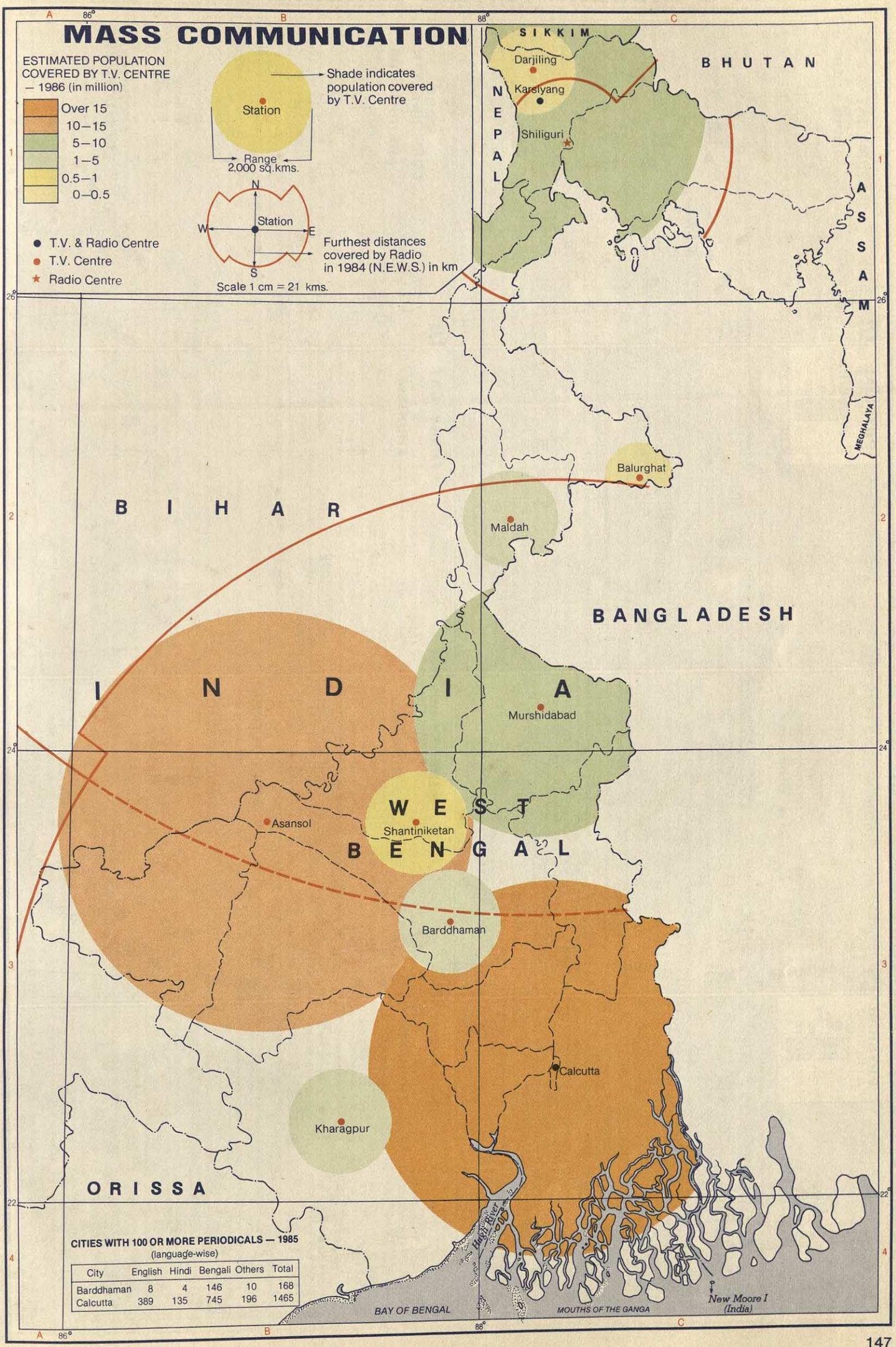

CITIES WITH 100 OR MORE PERIODICALS — 1985
(language-wise)

City	English	Hindi	Bengali	Others	Total
Barddhaman	8	4	146	10	168
Calcutta	389	135	745	196	1465

Scale 1:2 100 000 1 cm = 21 kms

ANDAMAN & NICOBAR IS., AND LAKSHADWEEP

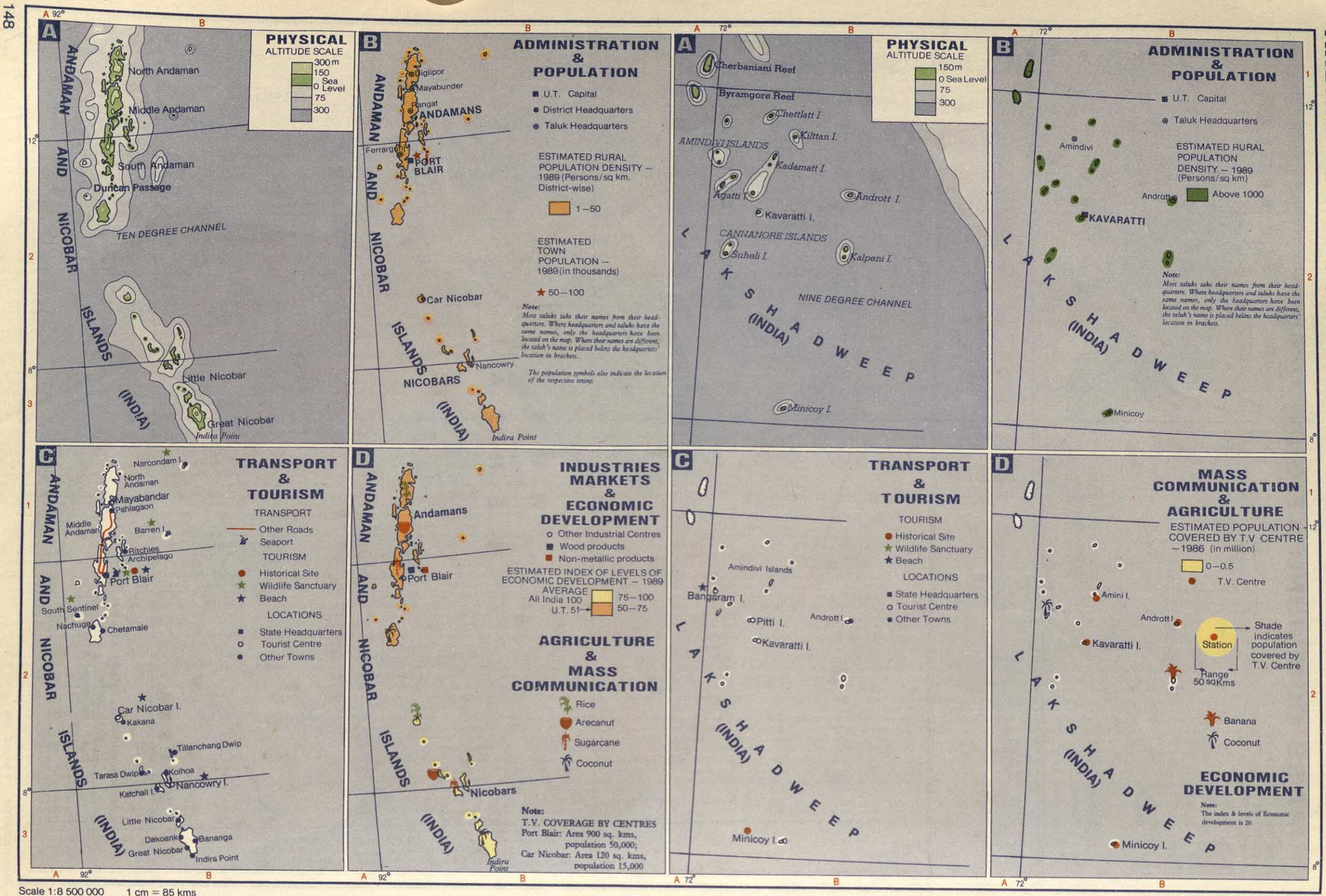

Scale 1:8 500 000 1 cm = 85 kms

Scale 1:5 400 000 1 cm = 54 kms

CHANDIGARH, DADRA & NAGAR HAVELI AND DAMAN & DIU

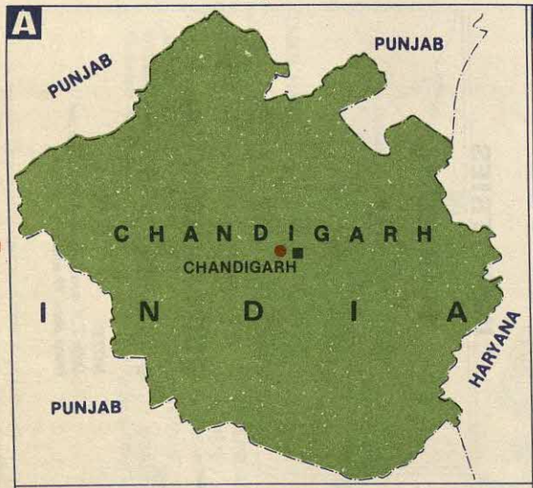

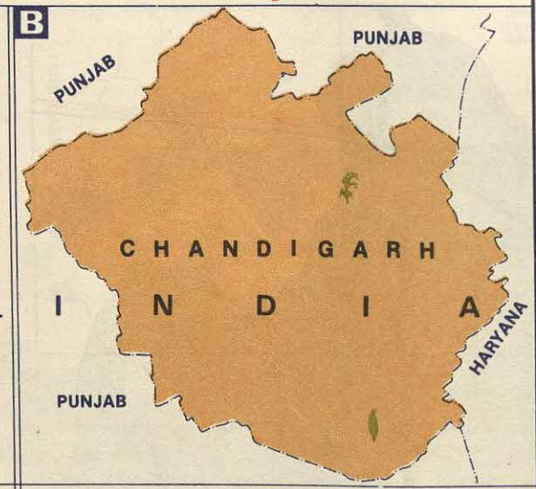

PHYSICAL

Note:
Chandigarh is about 0—150 metres above the sea level.

ADMINISTRATION

U.T. Boundary
U.T. Headquarters

POPULATION

ESTIMATED RURAL POPULATION DENSITY — 1989 (Persons/sq km, District-wise)
501—1000

ESTIMATED TOWN POPULATION — 1989 (in thousands)
500—1000

AGRICULTURE

Wheat
Maize
Rice

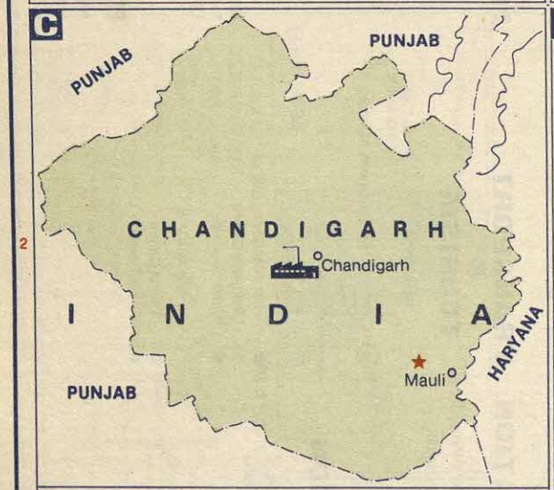

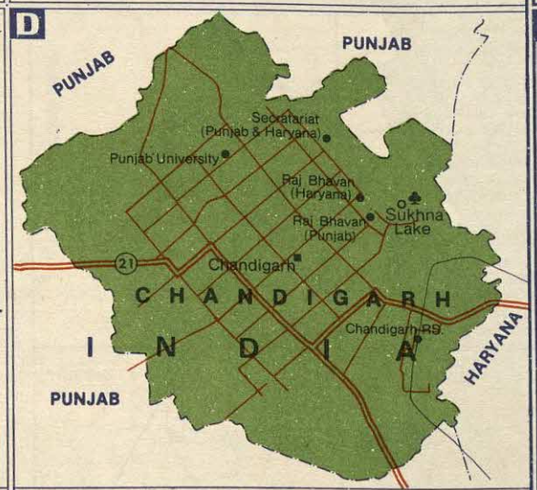

INDUSTRIES & MARKETS

C Class Market
Major Industrial Centres
Other Industrial Centres
Electrical machinery

ECONOMIC DEVELOPMENT

ESTIMATED INDEX OF LEVELS OF ECONOMIC DEVELOPMENT — 1989

AVERAGE
U.T. 5292
All India 100
Over 200

TRANSPORT & TOURISM

TRANSPORT
21 National Highways (with number)
Other Roads
Railway Lines

TOURISM
Lake/Reservoir

LOCATIONS
U.T. Headquarters
Tourist Centre
Other Towns

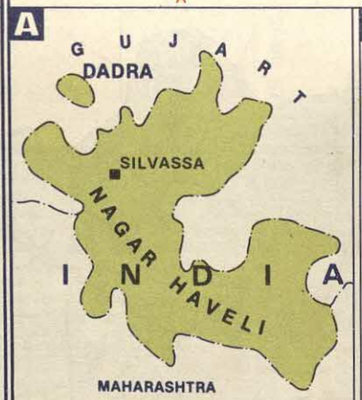

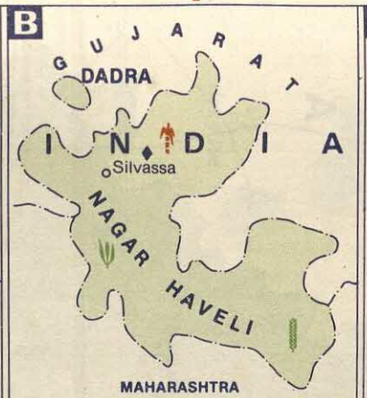

PHYSICAL

Note:
Dadra & Nagar Haveli is about 0—150 metres above the sea level.

ADMINISTRATION

U.T. Boundary
U.T. Headquarters

POPULATION

ESTIMATED RURAL POPULATION DENSITY — 1989 (Persons/sq km, District-wise)
201—300

AGRICULTURE

Ragi
Wheat
Sugarcane

INDUSTRIES & MARKETS

C Class Market
Leather, Rubber and Plastic products

Note:
MAJOR CROP: *Rice.*

ECONOMIC DEVELOPMENT

ESTIMATED INDEX OF LEVELS OF ECONOMIC DEVELOPMENT — 1989

AVERAGE
U.T. 104
All India 100
100—150

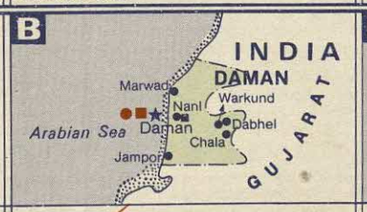

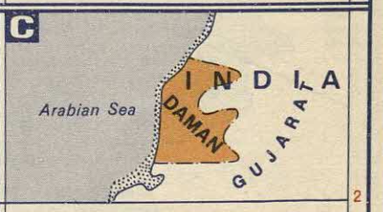

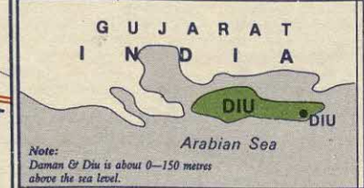

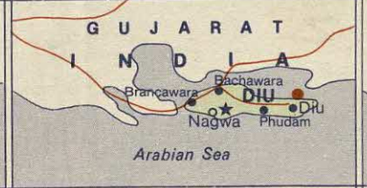

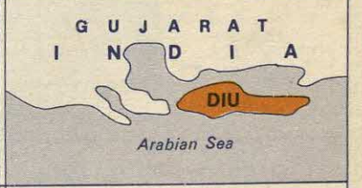

Note:
Daman & Diu is about 0—150 metres above the sea level.

ADMINISTRATION

U.T. Boundary
U.T. Headquarters
U.T. District Headquarters

POPULATION

ESTIMATED RURAL POPULATION DENSITY — 1989 (Persons/sq km, District-wise)
501—1000
301—500

ESTIMATED TOWN POPULATION — 1989 (in thousands)
20—50

TRANSPORT & TOURISM

TRANSPORT
Other Roads

TOURISM
Historical Site
Religious Centre
Beach

LOCATIONS
U.T. Headquarters
Tourist Centre
Other Towns

INDUSTRIES & MARKETS

C Class Market

ECONOMIC DEVELOPMENT

ESTIMATED INDEX OF LEVELS OF ECONOMIC DEVELOPMENT — 1989

AVERAGE
All India 100
U.T. 51
50—75
25—50

Chandigarh Scale 1:200 000 1 cm = 2 kms

Dadra & Nagar Haveli, Daman & Diu Scale 1:700 000 1 cm = 7 kms

DELHI

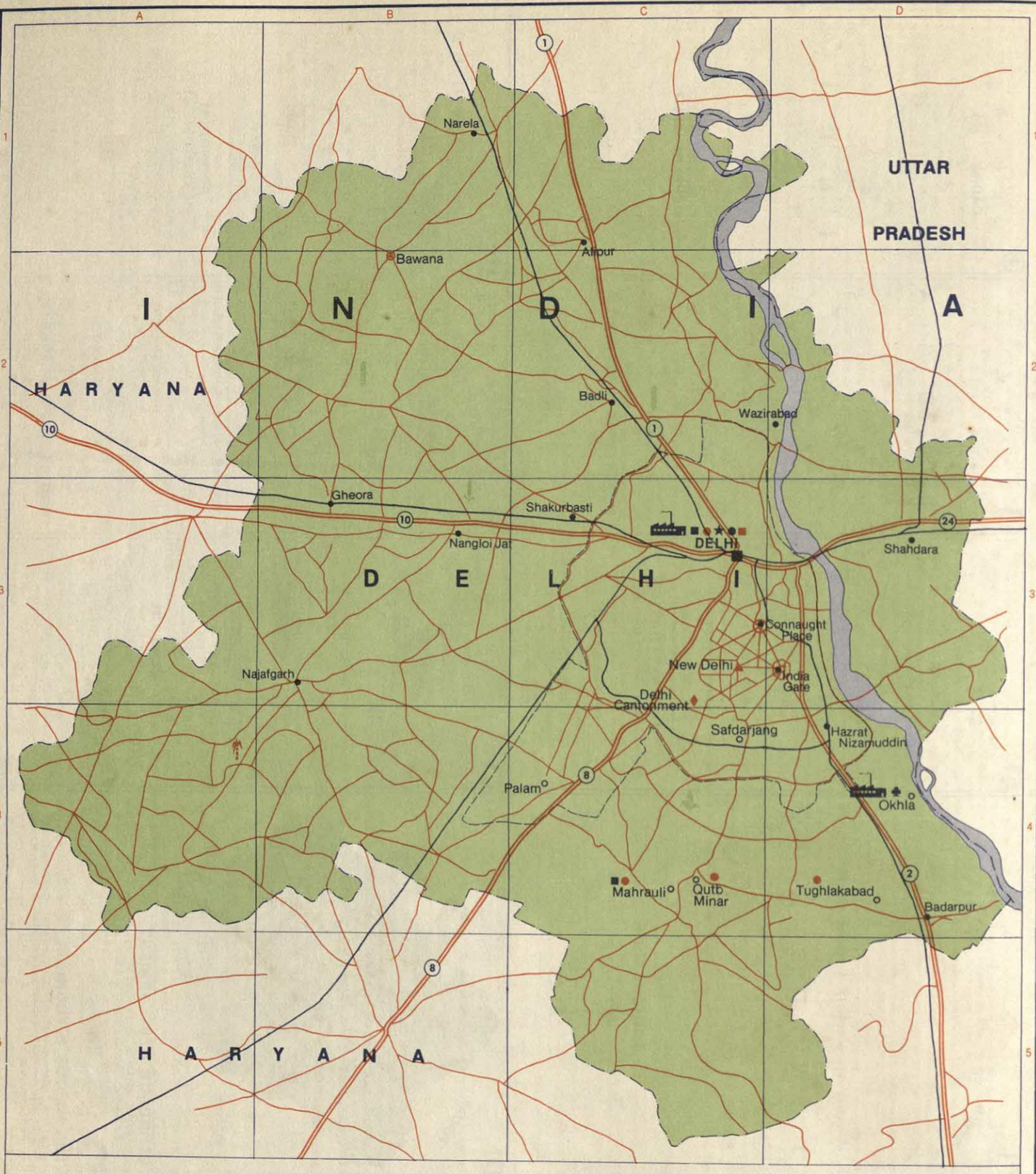

ADMINISTRATION

U.T. Boundary
Country Capital

POPULATION

ESTIMATED TOWN POPULATION – 1989 (in thousands)

- Above 1000
- 250–500
- 100–250
- 10–20

Bawana – Town

TRANSPORT & TOURISM

TRANSPORT

- National Highways (with number)
- Other Roads
- Railway Lines

TOURISM

- Historical Site
- Religious Centre
- Lake/Reservoir

LOCATIONS

- Tourist Centre
- Other Towns

AGRICULTURE

- Bajra
- Jowar
- Sugarcane
- Wheat

PHYSICAL

NOTE:
The altitude of Delhi U.T. lies between 150—300 m.

ECONOMIC DEVELOPMENT

NOTE:
Estimated index of levels of economic development in 1989 was 772.

INDUSTRIES & MARKETS

- Major Industrial Centres
- A Class Market

MASS COMMUNICATION

★ T.V. & Radio Centre

NOTE:
Delhi T.V. station covers 98 kms radius and covers about 19 million population.

Scale 1:420 000 1 Cm = 4.2 Km.

PONDICHERRY

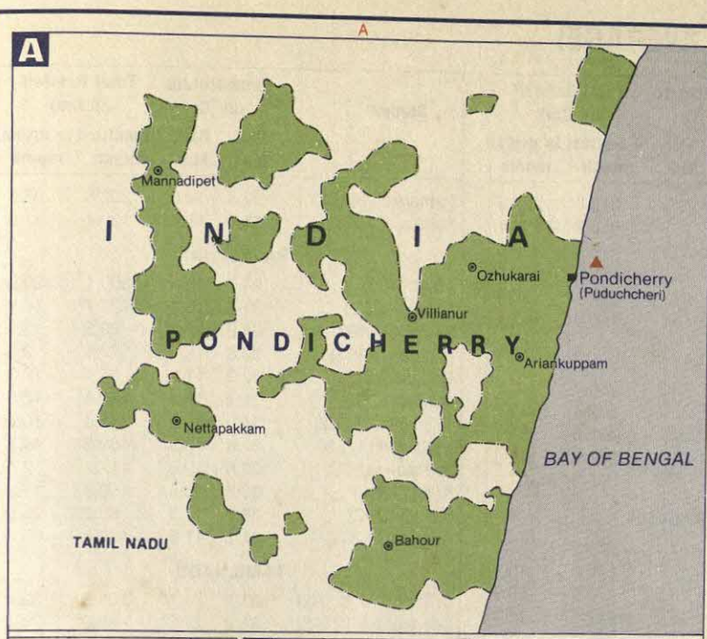

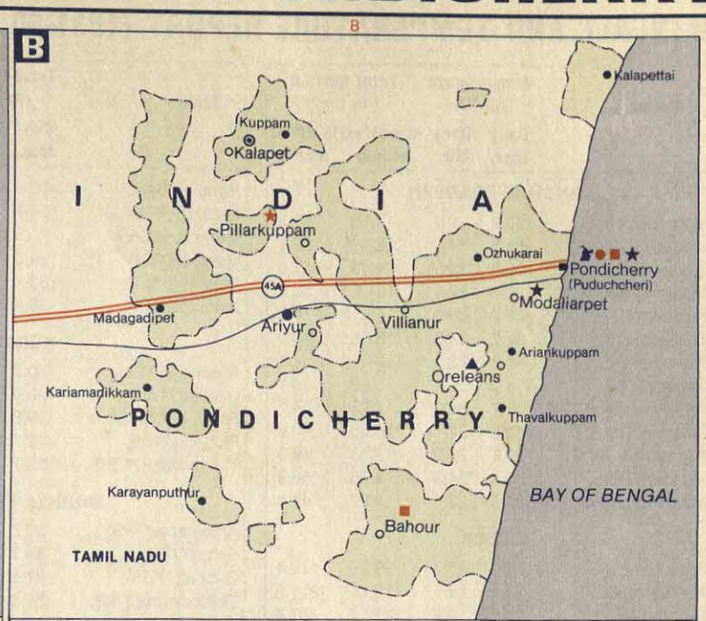

PHYSICAL

NOTE:
The altitude of Pondicherry lies between 0-150 m.

ADMINISTRATION

- U.T. Boundary
- U.T. Capital
- District Headquarters
- Taluk Headquarters

ESTIMATED TOWN POPULATION – 1989 (in thousands)
- 250–500
- 50–100
- 10–50

POPULATION

ESTIMATED RURAL POPULATION DENSITY – 1989 (Persons/sq km, District-wise)
- Above 1000
- 501–1000
- Urban

Yanam – Town

INDUSTRIES & MARKETS

- C Class Market
- Beverage and Tobacco products
- Chemical products and Pharmaceuticals
- Food products
- Textile Industry
- Non-electrical machinery
- Non-metallic products
- Transport equipment

TRANSPORT & TOURISM

TRANSPORT
- National Highways (with number)
- Railway Lines
- Seaport

TOURISM
- Historical Site
- Religious Centre
- Beach
- Lake/Reservoir

LOCATIONS
- U.T. Headquarters
- Tourist Centre
- Other Towns

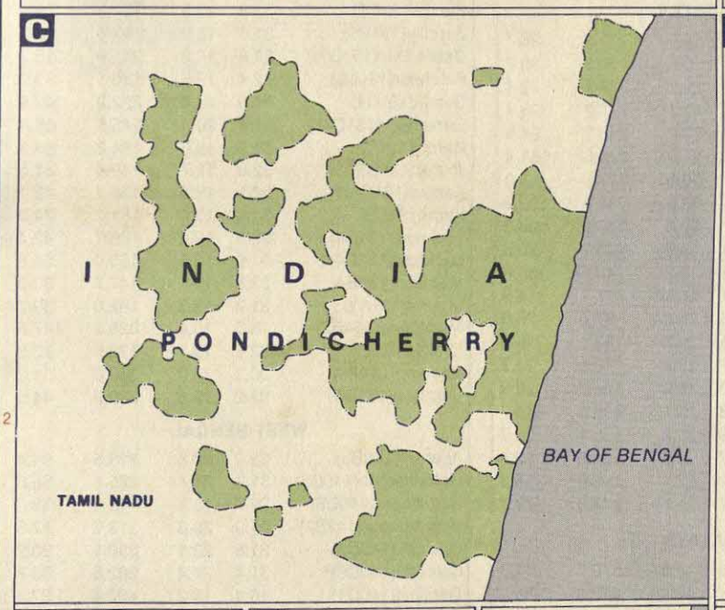

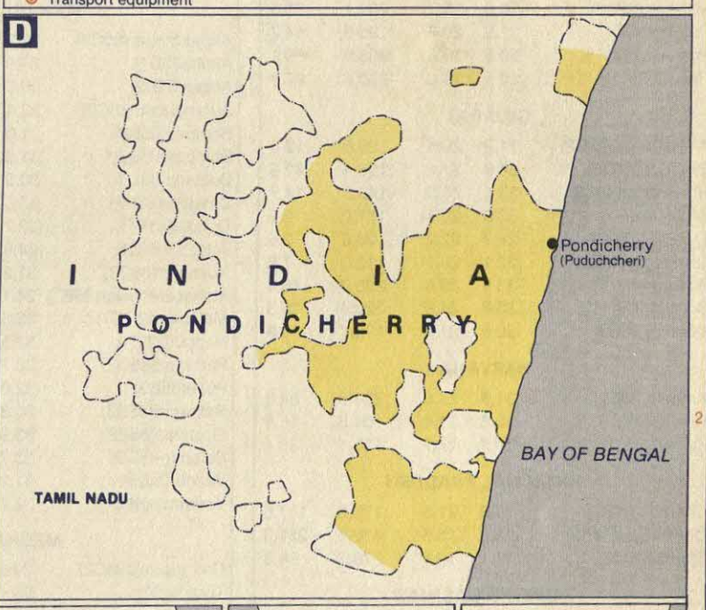

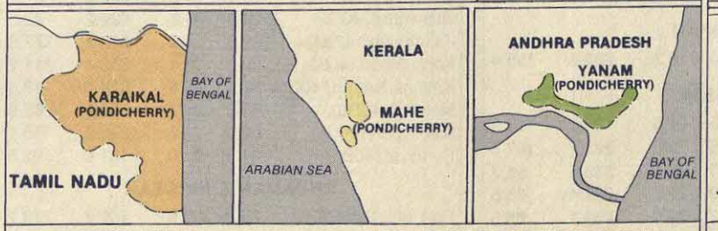

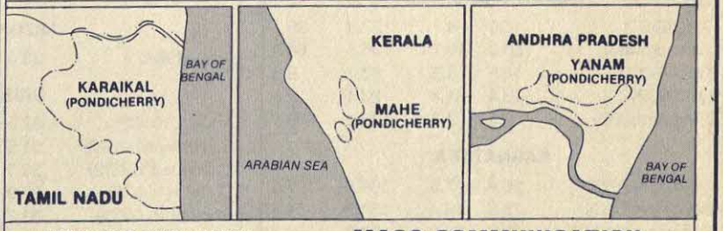

AGRICULTURE

CROP DATA:
MAJOR CROP: Rice
OTHER CROPS: Ragi, Bajra, Sugarcane, Groundnut and Cotton.

ECONOMIC DEVELOPMENT

ESTIMATED INDEX OF LEVELS OF ECONOMIC DEVELOPMENT – 1989

AVERAGE
U.T. 152
All India 100

- Over 200
- 150–200
- 75–100
- 50–75

MASS COMMUNICATION

ESTIMATED POPULATION COVERED BY T.V CENTRE – 1986 (in million)
- 0.5–1
- T.V. & Radio Centre

Station → Shade indicates population covered by T.V. Centre

Station → Range 20 sq. kms.

N, W, E, S — Station

Furthest distance covered by Radio in 1984 (N.E.W.S) in km

Scale 1 cm = 3.6 kms

Scale 1:360 000 1 cm = 3.6 kms

RAINFALL AND TEMPERATURE REPORT (1931-60 AVERAGE)

Station	Temperature (in °C) Daily Max.	Daily Min.	Total Rainfall (in Cm) In wettest month	In driest month
ANDHRA PRADESH				
Anantapur(17B3)	33.3	21.9	77.8	23.3
Cuddapah(17C3)	34.5	24.0	127.4	29.9
Gannavaram(17D2)	33.5	23.5	148.8	67.6
Hanamkonda(19C1)	33.1	22.3	161.6	38.4
Hyderabad(17C2)	31.7	20.0	143.1	45.5
Kakinada(17E2)	31.7	23.8	182.6	40.8
Khammam(17D2)	34.2	22.9	134.2	53.1
Kurnool(17B3)	34.0	21.1	109.6	28.1
Machilipatnam(17D2)	31.7	24.0	176.5	54.2
Nellore(17C3)	34.0	24.4	163.8	29.6
Nizamabad(17C1)	33.1	20.9	172.3	49.5
Ongole(17D3)	32.8	24.3	135.8	58.9
Vishakhapatnam(17E2)	31.0	23.5	144.2	47.3
ASSAM				
Dhubri(26A2)	28.3	20.4	366.9	170.4
Dibrugarh(26D2)	27.7	18.7	330.0	216.5
Guwahati(26B2)	29.5	19.7	212.1	87.4
Guwahati(26B2)*	29.3	19.4	212.1	156.8
Lumding(26C3)	29.9	18.3	172.3	94.8
Nagaon(26C2)	32.6	18.1	186.8	34.5
Sibsagar(26D2)	28.3	19.2	320.9	174.4
Silchar(26C3)	29.9	19.9	559.8	193.9
Tezpur(26C2)	29.1	19.6	288.3	133.4
BIHAR				
Bhagalpur(32D4)	31.6	21.0	159.5	83.8
Chaibasa(32C7)	32.3	20.6	190.7	74.0
Daltenganj(32B5)	31.8	19.0	185.7	62.2
Darbhanga(32C3)	30.8	19.7	194.2	80.0
Dehri(36B3)	32.4	21.0	171.9	56.8
Dhanbad(32D6)	31.1	20.4	178.2	86.9
Dumka(32E5)	31.6	20.0	199.3	8.4
Gaya(32BC5)	32.3	20.1	189.3	58.8
Hazaribag(32C6)	29.4	18.2	214.6	87.4
Jamshedpur(36C4)	32.4	20.7	186.3	74.6
Jamui(36C3)	32.2	20.6	135.0	67.2
Motihari(32B3)	30.6	18.7	202.1	25.5
Patna(32C4)	31.6	20.8	195.9	64.2
Purnia(32E4)	30.8	19.0	233.8	69.1
Ranchi(32C6)	29.5	18.0	210.6	97.9
GUJARAT				
Ahmadabad(44C2)	34.2	20.5	199.8	12.0
Bharuch(44C3)	34.9	21.1	166.4	42.6
Bhavnagar(44C3)	33.4	21.0	143.8	14.7
Bhuj(44A2)	33.0	20.1	177.0	2.2
Dwarka(44A2)	29.2	22.9	108.0	2.6
Jamnagar(44B2)*	32.1	20.0	112.0	7.8
Rajkot(44B2)	33.9	19.6	205.0	15.4
Surat(44C3)	33.6	21.9	228.4	36.3
Veraval(44B3)	30.6	21.4	132.7	6.9
HARYANA				
Ambala(50C2)	31.8	17.5	204.8	34.8
Hisar(50B3)	32.8	17.4	104.8	15.8
Karnal(50C3)	30.9	17.7	115.1	38.4
HIMACHAL PRADESH				
Chamba(54B2)	33.2	21.5	178.5	117.8
Dharmsala(54B2)	23.6	15.5	472.1	221.9
Shimla(54C3)	17.1	10.1	278.7	99.3
JAMMU & KASHMIR				
Dras(60B2)	8.6	−4.7	127.3	35.7
Jammu(59B3)	30.0	18.7	196.5	64.6
Kargil(60C2)	14.5	3.3	63.7	8.5
Leh(59C2)	12.4	−1.4	23.1	2.5
Srinagar(59B2)	19.5	7.2	129.2	39.9
KARNATAKA				
Balehonnur(66B4)	26.9	17.5	366.6	197.6
Bangalore(64C4)	28.8	18.4	134.9	54.4
Bangalore(64C4)*	29.6	18.6	108.7	54.3
Belgaum(64B3)	30.1	18.0	284.8	73.0
Bellary(64C3)	32.9	22.2	94.9	20.8
Bidar(64C2)	31.1	20.7	183.8	43.8
Bijapur(64B2)	32.5	20.3	99.1	24.3
Chitradurga(64C3)	30.8	20.1	106.0	29.5
Gadag(66B3)	31.7	20.1	104.1	34.5
Gulbarga(64C2)	33.4	21.0	143.2	35.8
Hassan(64C4)	28.5	17.9	129.4	51.0
Honavar(64B3)	30.9	22.9	573.0	229.3
Madikeri(66B4)	24.1	16.5	576.9	214.7
Mangalore(66B4)	30.5	23.7	470.3	227.0
Mysore(64C4)	29.6	19.2	129.6	45.1
Raichur(64C2)	33.3	22.4	127.1	26.9
Shimoga(64B4)	30.6	19.2	119.0	67.4
KERALA				
Alleppey(71B3)	30.7	23.9	383.9	246.2
Calicut(71A2)	30.9	23.7	462.4	188.7
Fort Cochin(72B3)	29.8	24.4	421.5	204.7
Palghat(71B2)	32.3	23.4	290.7	150.8
Trivandrum(71B3)	30.7	23.5	303.6	102.9
MADHYA PRADESH				
Ambikapur(79G3)	30.2	17.4	233.9	108.2
Betul(77D4)	30.7	17.9	166.2	70.9
Bhopal(77D3)	31.5	18.5	178.0	50.9
Chhindwara(77E3)	30.6	18.2	181.0	48.7
Guna(77D2)	31.8	17.6	181.3	67.5
Gwalior(77E1)	32.5	18.8	151.4	22.4
Hoshangabad(77D3)	32.4	20.0	204.6	58.8
Indore(77C3)	31.3	17.5	174.3	40.0
Jabalpur(77E3)	32.1	18.3	240.7	77.4
Jagdalpur(79F5)	31.2	18.9	239.5	88.2
Kanker(79F4)	31.6	19.9	197.6	87.9
Khandwa(79D4)	33.6	19.6	151.8	22.6
Mandla(77F3)	31.7	17.1	164.9	115.3
Nimachi(79C2)	31.5	18.6	175.1	30.5
Pachmarhi(79E3)	26.9	15.9	336.6	100.3
Raigarh(77G4)	33.5	21.5	204.7	98.7
Raipur(77F4)	32.6	21.2	218.1	68.9
Ratlam(77C3)	31.9	19.2	151.2	56.3
Sagar(77E3)	30.9	19.5	200.6	59.2
Satna(77F2)	32.1	18.7	168.3	67.5
Seoni(77E3)	30.8	18.5	212.7	62.1
Sheopur(79D2)	32.9	18.5	132.0	67.2
Umaria(79F3)	31.4	18.0	212.4	71.2
MAHARASHTRA				
Ahmadnagar(85C2)	32.2	18.5	111.9	28.7
Akola(85D1)	34.0	20.4	168.3	30.7
Alibag(87B2)	30.0	22.6	339.7	72.1
Aurangabad(85C2)	32.4	19.7	117.2	26.7
Bombay(85B2)	31.0	23.6	348.2	84.9
Bombay(85B2)*	31.6	21.9	378.5	181.4
Buldana(85D1)	30.9	20.5	127.3	53.0
Devgarh(85B3)	30.5	23.9	336.8	190.9
Gondia(85F1)	32.7	20.9	166.8	98.6
Jalgaon(85C1)	34.6	19.9	135.2	20.6
Kolhapur(85C3)	31.2	19.2	140.1	80.6
Mahabaleshwar(85B3)	24.1	16.1	1,022.1	354.5
Malegaon(87C1)	33.5	18.6	97.6	20.5
Nagpur(85E1)	33.5	20.3	193.1	36.5
Parbhani(85D2)	33.7	19.9	149.6	27.3
Pune(85B2)	32.0	18.2	124.2	26.9
Ratnagiri(85B3)	30.8	23.1	409.3	140.7
Sironcha(85E2)	33.9	22.3	196.1	24.7
Solapur(85C3)	33.7	20.5	124.0	32.5
Vengurla(85B4)	31.2	22.4	395.6	258.3
Yavatmal(85E1)	32.8	21.0	174.6	72.1
MEGHALAYA				
Cherrapunji(94C2)	20.6	14.3	1,570.7	717.8
Tura(94B2)	28.4	19.4	413.3	281.7
MIZORAM				
Aizawl(96A2)	23.9	16.3	284.6	158.4
ORISSA				
Anugul(101C2)	32.5	21.5	183.1	75.6
Baleshwar(101D2)	31.5	22.0	295.7	107.7
Chandbali(101D2)	33.5	22.1	233.5	86.7
Cuttack(101C2)	32.9	22.5	236.4	88.5
Gopalpur(103C3)	33.3	23.0	204.1	65.5
Koraput(101B3)	28.1	17.8	215.8	139.5
Puri(101C3)	30.0	24.1	198.4	60.0
Sambalpur(101B2)	32.9	20.8	230.8	93.5
Titlagarh(101B2)	33.0	21.3	202.5	108.7
PUNJAB				
Amritsar(107B2)	30.5	15.9	101.4	25.8
Firozpur(107B3)	31.3	16.7	82.1	36.1
Ludhiana(107C3)	31.9	17.3	140.2	23.7
Pathankot(107C1)	29.8	16.6	206.6	98.7
Patiala(107D3)	31.4	17.6	120.4	33.6
RAJASTHAN				
Abu(114C3)	24.9	16.5	399.1	29.0
Ajmer(112D2)	31.2	18.3	122.7	14.9
Barmer(112B3)	34.0	22.2	89.5	12.9
Bikaner(112C1)	33.6	18.2	77.1	2.9
Ganganagar(112C1)	32.9	17.0	64.1	12.3
Jaipur(112D2)	31.7	18.4	140.4	12.0
Jaisalmer(112B2)	34.0	19.0	45.4	10.4
Jhalawar(112E3)	32.6	18.9	169.8	44.5
Jodhpur(112C2)	33.6	19.8	117.7	2.4
Kota(112D3)	33.3	20.8	159.3	17.2
Sikar(112D2)	31.9	17.3	63.2	26.9
Udaipur(112C3)	31.1	17.5	122.3	25.2
TAMILNADU				
Coimbatore(121A2)	31.1	21.7	105.9	32.4
Coimbatore(121A2)*	31.7	21.2	88.0	24.4
Coonoor(121A2)	21.2	12.6	223.9	113.0
Cuddalore(121B2)	32.1	24.2	244.4	53.7
Kallakkurichchi(121B2)	33.9	23.6	136.0	56.7
Kodaikanal(121A2)	17.9	10.6	235.5	118.4
Madras(121C1)*	32.9	24.3	213.5	52.2
Madurai(121B3)	33.9	24.0	143.7	41.1
Nagapattinam(121B2)	31.9	25.2	219.6	60.4
Palayankottai(123A3)	33.7	24.9	131.1	32.7
Pamban(122B3)	30.6	25.7	177.2	41.1
Salem(121B2)	33.5	22.6	153.2	52.7
Tiruchchirappalli(121B2)	33.7	24.0	132.4	51.2
Udagamandalam(121A2)	19.5	9.1	192.7	90.3
Vellore(121B1)	33.1	22.8	170.2	46.8
UTTAR PRADESH				
Agra(131B4)	32.3	19.0	120.2	27.7
Aligarh(131B4)	31.9	18.7	134.3	20.5
Allahabad(131C5)	32.4	19.8	193.6	51.6
Azamgarh(131D4)	32.3	19.6	160.5	63.7
Bahraich(131C4)	31.5	19.1	244.3	46.9
Banda(131C5)	32.9	19.9	134.3	79.4
Bareilly(131B3)	31.5	18.9	197.4	49.2
Dehra Dun(131B2)	27.8	15.8	311.9	115.2
Fatehpur(131C5)	32.4	19.5	136.1	53.7
Gonda(131C4)	31.5	18.8	222.2	40.6
Gorakhpur(131D4)	31.4	20.0	245.5	65.0
Hardoi(131C4)	31.9	19.0	184.6	54.3
Jhansi(131B5)	32.8	19.7	149.6	31.5
Kanpur(131C4)*	32.1	19.3	156.7	42.1
Kheri(131C3)	31.5	19.0	151.7	74.8
Lucknow(131C4)	32.3	19.4	186.7	42.4
Lucknow(131C4)*	31.9	18.5	153.0	54.6
Mainpuri(131B4)	32.8	18.7	147.7	30.0
Meerut(131A3)	31.2	18.3	152.0	30.2
Mussoorie(134B2)	18.0	10.4	328.5	147.6
Orai(131B5)	32.6	19.1	172.5	73.8
Roorkee(134A3)	30.2	17.0	230.0	51.2
Varanasi(131D5)	32.2	19.8	210.9	44.6
WEST BENGAL				
Asansol(140B5)	32.0	20.8	213.5	96.4
Barddhaman(140C5)	31.7	21.4	225.8	88.6
Baghdogra(140C5)	29.7	18.3	442.9	238.0
Baharampur(142B2)	31.9	20.8	213.7	77.5
Calcutta(140D6)	31.8	22.1	250.1	90.9
Calcutta(140D6)*	31.4	21.4	262.6	86.7
Darjiling(140D1)	16.4	10.2	402.4	227.1
Jalpaiguri(140D2)	28.8	19.3	429.2	172.0
Kalimpong(142B1)	21.5	14.5	310.2	177.8
Koch Bihar(140E2)	29.7	19.4	653.4	211.2
Krishna Nagar(140D5)	32.4	20.6	229.6	88.5
Maldah(140D3)	30.6	20.2	230.6	85.9
Medinipur(140C6)	32.2	21.5	248.0	76.1
Puruliya(140B5)	31.9	21.0	157.0	92.8
ANDAMAN & NICOBAR				
Port Blair(148B2)	29.6	3.5	402.7	213.2
DELHI				
New Delhi(150C3)	31.7	18.8	153.3	26.3
GOA				
Marmagao(41A1)	29.5	23.7	350.0	184.4
LAKSHADWEEP				
Amini(148B2)	31.1	25.4	255.0	91.0
Minicoy(148B2)	29.9	24.6	224.8	105.0

Note: 1. * Airport 2. Within brackets by the side of the each town names are given the page and grid reference for the location of the town.

Tables

This section consists of five Tables and an Index. The Population table gives the projected estimates for the year 1990, showing the male, female and the rural-urban divide. These figures are likely to approximate the numbers the 1991 Census will reveal. The table on Crop Production gives by state and district the area sown and the actual production figures of 14 major crops of India for the year 1982-1983. The Rainfall and Temperature Report gives the average figures for a 30 year period from 1931-1960; this data is from over 200 meterological stations in India. The table on Mineral Production gives the production figures and the value of 59 major minerals found in India for the year 1982-1983. The table also shows the states and districts where these mineral deposits are found.

The table on Industrial Locations is grouped under 12 major manufacturing categories. It shows the states and districts in which these industries are located. The Index has over 12,000 entries with a cross-grid reference number to enable the user to locate any place marked on the map. All locations marked on the maps in the second section of this atlas are indexed.

		Page
Rainfall and Temperature	...	152
Population	...	154-156
Crop Production	...	157-163
Mineral Production	...	164-168
Industrial Location	...	169-175
Index	...	176-186

Note:
All data contained in the tables of this section is officially published material available with us as on 1.1.1990. Where no data was available it has been indicated by N.A. (Data Not Available).

POPULATION
(An estimate in 1990)

(in thousands)

STATE/DISTRICT	TOTAL	MALE	FEMALE	RURAL	URBAN
Andhra Pradesh	**65,275**	**33,680**	**31,595**	**46,550**	**18,725**
Adilabad	2,000	1,010	990	1,525	475
Anantapur	2,975	1,525	1,450	2,275	700
Chittoor	3,175	1,625	1,550	2,550	625
Cuddapah	2,300	1,300	1,000	1,700	600
East Godavari	4,300	2,200	2,100	3,200	1,100
Guntur	4,000	2,030	1,970	2,350	1,650
Hyderabad	2,950	1,550	1,400	—	2,950
Karimnagar	2,900	1,500	1,400	2,300	600
Khammam	2,150	1,100	1,050	1,750	400
Krishna	3,750	1,975	1,775	2,300	1,450
Kurnool	2,825	1,450	1,375	1,975	850
Mahbubnagar	2,975	1,500	1,475	2,500	475
Medak	2,150	1,100	1,050	1,800	350
Nalgonda	2,750	1,400	1,350	2,200	550
Nellore	2,425	1,325	1,100	1,700	725
Nizamabad	2,050	1,125	925	1,500	550
Prakasam	2,750	1,400	1,350	2,200	550
Rangareddi	2,075	1,050	1,025	1,450	625
Srikakulam	2,275	1,115	1,160	2,025	250
Vishakhapatnam	3,750	1,900	1,850	2,500	1,250
Vizianagaram	2,625	1,325	1,300	2,100	525
Warangal	2,750	1,400	1,350	2,150	600
West Godavari	3,375	1,775	1,600	2,500	875
Arunachal Pradesh	**806**	**433**	**373**	**731**	**75**
Dibang Valley	40	25	15	40	—
East Kameng	51	25	26	51	—
East Siang	81	44	37	68	13
Lohit	94	53	41	85	9
Lower Subansiri	161	86	75	129	32
Tirap	162	87	75	162	—
Upper Subansiri	56	29	27	52	4
West Kameng	75	39	36	71	4
West Siang	86	45	41	73	13
Assam	**24,123**	**12,721**	**11,402**	**21,994**	**2,129**
Cachar	2,826	1,470	1,356	2,602	224
Darrang	2,864	1,517	1,347	2,693	171
Goalpara	3,670	1,904	1,766	3,385	285
Kamrup	4,709	2,491	2,218	4,156	553
Karbi Anglong (Mikir Hills)	625	333	292	608	17
Lakhimpur	3,501	1,873	1,628	3,084	417
Nagaon	2,772	1,458	1,314	2,575	197
North Cachar Hills	125	68	57	116	9
Sibsagar	3,031	1,607	1,424	2,775	256
Bihar	**86,290**	**45,170**	**41,120**	**73,665**	**12,625**
Aurangabad	1,750	900	850	1,550	200
Begusarai	1,600	850	750	1,400	200
Bhagalpur	3,175	1,675	1,500	2,755	420
Bhojpur	2,500	1,300	1,200	2,100	400
Darbhanga	2,200	1,150	1,050	2,000	200
Dhanbad	2,875	1,575	1,300	1,275	1,600
Gaya	3,430	1,720	1,710	3,070	360
Giridih	1,875	975	900	1,575	300
Gopalganj	1,850	950	900	1,675	175
Hazaribag	3,050	1,630	1,420	2,525	525
Katihar	1,700	880	820	1,550	150
Madhubani	3,085	1,690	1,395	2,900	185
Munger	4,550	2,450	2,100	3,900	650
Muzaffarpur	2,850	1,470	1,380	2,600	250
Nalanda	2,450	1,290	1,160	1,830	620
Nawada	1,310	660	650	1,150	160
Palamu	2,350	1,200	1,150	2,150	200
Pashchim Champaran	2,850	1,500	1,350	2,600	250
Patna	3,325	1,750	1,575	2,200	1,125
Purba Champaran	3,775	1,950	1,825	3,600	175
Purnia	4,450	2,290	2,160	3,950	500
Ranchi	3,500	1,790	1,710	2,700	800
Rohtas	3,575	1,890	1,685	3,100	475
Saharsa	3,575	1,850	1,725	3,325	250
Samastipur	2,575	1,450	1,125	2,400	175
Santhal Pargana	4,225	2,150	2,075	3,800	425
Saran	2,375	1,275	1,100	2,195	180
Singhbhum	3,275	1,775	1,500	2,070	1,205
Sitamarhi	2,375	1,200	1,175	2,200	175
Siwan	1,995	995	1,000	1,840	155
Vaishali	1,820	940	880	1,680	140
Goa	**1,225**	**675**	**550**	**775**	**450**
Gujarat	**41,770**	**21,595**	**20,175**	**27,530**	**14,240**
Ahmadabad	4,910	2,560	2,350	1,210	3,700
Amreli	1,310	660	650	1,040	270
Banas Kantha	2,100	1,080	1,020	1,900	200
Bharuch	1,470	870	600	1,180	290

(in thousands)

STATE/DISTRICT	TOTAL	MALE	FEMALE	RURAL	URBAN
Bhavnagar	2,390	1,210	1,180	1,570	820
Gandhinagar	390	200	190	270	120
Jamnagar	1,680	870	810	1,010	670
Junagadh	2,550	1,300	1,250	1,750	800
Kachchh	1,250	630	620	910	340
Kheda	3,575	1,840	1,735	2,850	725
Mahesana	2,995	1,520	1,475	2,360	635
Panch Mahals	2,800	1,450	1,350	2,500	300
Rajkot	2,580	1,350	1,230	1,450	1,130
Sabar Kantha	1,825	925	900	1,620	205
Surat	3,290	1,700	1,590	1,600	1,690
Surendranagar	1,220	630	590	750	470
The Dangs	135	75	60	135	—
Vadodara	3,175	1,650	1,525	1,825	1,350
Valsad	2,125	1,075	1,050	1,600	525
Haryana	**15,780**	**8,455**	**7,325**	**11,800**	**3,980**
Ambala	1,730	920	810	1,140	590
Bhiwani	1,110	590	520	800	310
Faridabad	1,070	600	470	610	460
Gurgaon	910	480	430	700	210
Hisar	1,850	990	860	1,460	390
Jind	1,350	730	620	1,100	250
Karnal	1,560	840	720	1,150	410
Kurukshetra	1,570	840	730	1,160	410
Mahendragarh	1,150	590	560	970	180
Rohtak	1,590	840	750	1,230	360
Sirsa	895	500	395	690	205
Sonipat	995	535	460	790	205
Himachal Pradesh	**5,120**	**2,584**	**2,536**	**4,554**	**566**
Bilaspur	300	150	150	280	20
Chamba	370	190	180	335	35
Hamirpur	370	175	195	340	30
Kangra	1,180	600	580	1,090	90
Kinnaur	69	36	33	69	—
Kullu	285	148	137	259	26
Lahul & Spiti	36	20	16	36	—
Mandi	780	395	385	700	80
Shimla	600	280	320	480	120
Sirmaur	370	200	170	330	40
Solan	370	190	180	320	50
Una	390	200	190	315	75
Jammu & Kashmir	**7,430**	**3,825**	**3,605**	**5,743**	**1,687**
Anantang	800	425	375	695	105
Badgam	475	260	215	400	75
Baramula	840	445	395	710	130
Doda	510	270	240	465	45
Jammu	1,175	500	675	790	385
Kargil	80	45	35	73	7
Kathua	470	250	220	410	60
Kupwara	400	215	185	381	19
Ladakh	85	45	40	73	12
Pulwama	496	262	234	442	54
Punch	280	148	132	257	23
Rajauri	396	207	189	368	28
Srinagar	853	455	398	175	678
Udhampur	570	298	272	504	66
Karnataka	**44,820**	**22,875**	**21,945**	**30,150**	**14,670**
Bangalore	6,810	3,545	3,265	1,790	5,020
Belgaum	3,530	1,800	1,730	2,670	860
Bellary	1,880	950	930	1,280	600
Bidar	1,160	590	570	930	230
Bijapur	2,810	1,450	1,360	2,100	710
Chikmagalur	1,090	550	540	880	210
Chitradurga	2,170	1,110	1,060	1,600	570
Dakshin Kannad	2,810	1,370	1,440	2,010	800
Dharwad	3,100	1,600	1,500	2,000	1,100
Gulbarga	2,410	1,220	1,190	1,760	650
Hassan	1,620	820	800	1,360	260
Kodagu	530	280	250	450	80
Kolar	2,300	1,170	1,130	1,740	560
Mandya	1,680	850	830	1,390	290
Mysore	3,120	1,590	1,530	2,210	910
Raichur	2,160	1,090	1,070	1,660	500
Shimoga	2,020	1,030	990	1,470	550
Tumkur	2,320	1,190	1,130	1,960	360
Uttar Kannad	1,300	670	630	890	410
Kerala	**29,245**	**14,320**	**14,925**	**23,170**	**6,075**
Alleppey	2,550	1,240	1,310	2,170	380
Cannanore	3,375	1,650	1,725	2,550	825
Ernakulam	2,660	1,320	1,340	1,600	1,060
Idukki	1,180	600	580	840	340
Kottayam	1,840	920	920	1,650	190
Kozhikode	2,670	1,320	1,350	1,920	750
Malappuram	2,970	1,440	1,530	2,730	240
Palghat	2,390	1,160	1,230	2,120	270

Population (Contd.)

(in thousands)

STATE / DISTRICT	TOTAL	MALE	FEMALE	RURAL	URBAN
Quilon	3,190	1,560	1,630	2,540	650
Trichur	2,730	1,290	1,440	2,100	630
Trivandrum	2,980	1,460	1,520	2,240	740
Wayanad	710	360	350	710	—
Madhya Pradesh	**63,090**	**32,550**	**30,540**	**47,795**	**15,295**
Balaghat	1,310	650	660	1,170	140
Bastar	2,170	1,090	1,080	1,890	280
Betul	1,120	570	550	870	250
Bhind	1,160	640	520	960	200
Bhopal	1,300	690	610	280	1,020
Bilaspur	3,450	1,740	1,710	2,760	690
Chhatarpur	1,070	570	500	850	220
Chhindwara	1,480	750	730	1,120	360
Damoh	880	480	400	740	140
Datia	370	200	170	280	90
Dewas	1,010	530	480	790	220
Dhar	1,280	650	630	1,080	200
Durg	2,330	1,180	1,150	1,540	790
East Nimar	1,450	740	710	1,010	440
Guna	1,230	650	580	1,040	190
Gwalior	1,370	740	630	580	790
Hoshangabad	1,210	630	580	870	340
Indore	1,840	970	870	700	1,140
Jabalpur	2,740	1,430	1,310	1,410	1,330
Jhabua	920	465	455	830	90
Mandla	1,200	605	595	1,090	110
Mandsaur	1,590	820	770	1,260	330
Morena	1,650	900	750	1,370	280
Narsimhapur	790	410	380	680	110
Panna	650	340	310	590	60
Raigarh	1,590	790	800	1,420	170
Raipur	3,520	1,750	1,770	2,740	780
Raisen	880	460	420	720	160
Rajgarh	960	490	470	805	155
Raj Nandgaon	1,340	660	680	1,150	190
Ratlam	940	490	450	640	300
Rewa	1,440	730	710	1,080	360
Sagar	1,590	840	750	1,100	490
Satna	1,390	730	660	1,000	390
Sehore	810	430	380	690	120
Seoni	950	480	470	860	90
Shahdol	1,680	870	810	1,290	390
Shajapur	1,010	520	490	830	180
Shivpuri	1,060	570	490	900	160
Sidhi	1,210	610	600	1,170	40
Surguja	1,940	990	950	1,740	200
Tikamgarh	920	480	440	650	270
Ujjain	1,390	720	670	840	550
Vidisha	910	490	420	730	180
West Nimar	1,990	1,010	980	1,680	310
Maharashtra	**75,540**	**38,880**	**36,660**	**46,085**	**29,455**
Ahmadnagar	3,130	1,590	1,540	2,670	460
Akola	2,150	1,090	1,060	1,590	560
Amravati	2,180	1,120	1,060	1,510	670
Aurangabad	2,890	1,480	1,410	2,030	860
Bhandara	2,080	1,045	1,035	1,770	310
Beed	1,680	850	830	1,360	320
Buldana	1,710	890	820	1,300	410
Chandrapur	2,480	1,270	1,210	2,100	380
Dhule	2,440	1,230	1,210	1,915	525
Greater Bombay	10,760	5,910	4,850	—	10,760
Jalgaon	3,110	1,590	1,520	2,280	830
Kolhapur	2,960	1,490	1,470	2,140	820
Nagpur	3,280	1,710	1,570	1,360	1,920
Nanded	2,110	1,070	1,040	1,660	450
Nashik	3,630	1,870	1,760	2,400	1,230
Osmanabad	2,550	1,290	1,260	2,090	460
Parbhani	2,150	1,100	1,050	1,590	560
Pune	5,200	2,680	2,520	2,420	2,780
Raigarh	1,700	840	860	1,420	280
Ratnagiri	2,220	995	1,225	2,040	180
Sangli	2,110	1,070	1,040	1,600	510
Satara	2,340	1,130	1,210	2,020	320
Solapur	2,950	1,510	1,440	2,030	920
Thane	4,610	2,460	2,150	2,290	2,320
Wardha	1,070	550	520	790	280
Yavatmal	2,050	1,050	1,000	1,710	340
Manipur	**1,740**	**895**	**845**	**1,110**	**630**
Manipur Central	1,110	560	550	650	460
Manipur East	105	55	50	90	15
Manipur North	200	110	90	140	60
Manipur South	170	90	80	115	55
Manipur West	85	40	45	60	25
Tengnoupal	70	40	30	55	15
Meghalaya	**1,682**	**861**	**821**	**1,379**	**303**
East Garo Hills	172	89	83	167	5
East Khasi Hills	644	331	313	416	228
Jaintia Hills	197	100	97	181	16

(in thousands)

STATE / DISTRICT	TOTAL	MALE	FEMALE	RURAL	URBAN
West Garo Hills	466	237	229	416	50
West Khasi Hills	203	104	99	199	4
Mizoram	**691**	**360**	**331**	**520**	**171**
Aizawl	477	247	230	340	137
Chhimtuipui	93	49	44	83	10
Lunglei	121	64	57	97	24
Nagaland	**1,082**	**581**	**501**	**915**	**167**
Kohima	350	195	155	256	94
Mokokchung	146	77	69	121	25
Mon	110	59	51	100	10
Phek	98	52	46	98	—
Tuensang	213	113	100	196	17
Wokha	80	42	38	69	11
Zunheboto	85	43	42	75	10
Orissa	**30,730**	**15,575**	**15,155**	**25,520**	**5,210**
Balangir	1,660	840	820	1,340	320
Baleshwar	2,670	1,350	1,320	2,290	380
Cuttack	5,410	2,760	2,650	4,700	710
Dhenkanal	1,860	960	900	1,650	210
Ganjam	3,020	1,490	1,530	2,340	680
Kalahandi	1,510	750	760	1,390	120
Kendujhar	1,270	640	630	1,010	260
Koraput	2,920	1,455	1,465	2,500	420
Mayurbhanj	1,720	870	850	1,590	130
Phulabani	810	410	400	740	70
Puri	3,500	1,800	1,700	2,750	750
Sambalpur	2,720	1,380	1,340	2,210	510
Sundargarh	1,660	870	790	1,010	650
Punjab	**19,440**	**10,280**	**9,160**	**13,265**	**6,175**
Amritsar	2,530	1,340	1,190	1,610	920
Bathinda	1,590	850	740	1,210	380
Faridkot	1,720	920	800	1,245	475
Gurdaspur	1,790	930	860	1,380	410
Firozpur	980	510	470	740	240
Hoshiarpur	1,430	740	690	1,190	240
Jalandhar	2,000	1,050	950	1,200	800
Kapurthala	670	350	320	430	240
Ludhiana	2,230	1,190	1,040	1,180	1,050
Patiala	1,940	1,030	910	1,310	630
Rupnagar	890	480	410	520	370
Sangrur	1,670	890	780	1,250	420
Rajasthan	**43,240**	**22,415**	**20,825**	**32,445**	**10,795**
Ajmer	1,740	900	840	910	830
Alwar	2,160	1,130	1,030	1,870	90
Banswara	1,140	580	560	1,060	80
Barmer	1,520	890	630	1,350	170
Bharatpur	2,290	1,250	1,040	1,830	460
Bhilwara	1,560	790	770	1,290	270
Bikaner	1,180	630	550	730	450
Bundi	730	380	350	590	140
Chittaurgarh	1,540	780	760	1,270	270
Churu	1,510	770	740	1,070	440
Dungarpur	850	410	440	780	70
Ganganagar	2,570	1,280	1,290	1,820	750
Jaipur	4,400	2,300	2,100	2,600	1,800
Jaisalmer	340	190	150	290	50
Jalor	1,160	590	570	1,010	150
Jhalawar	950	490	460	820	130
Jhunjhunun	1,510	760	750	1,150	360
Jodhpur	2,270	1,180	1,090	1,425	845
Kota	2,010	1,065	945	1,150	860
Nagaur	2,010	1,020	990	1,650	360
Pali	1,600	830	770	1,150	450
Sawai Madhopur	1,900	1,010	890	1,610	290
Sikar	1,730	880	850	1,320	410
Sirohi	670	340	330	520	150
Tonk	950	490	460	760	190
Udaipur	2,950	1,480	1,470	2,420	530
Sikkim	**398**	**217**	**181**	**334**	**64**
East	174	97	77	120	54
North	33	18	15	32	1
South	96	52	44	89	7
West	95	50	45	93	2
Tamil Nadu	**55,020**	**27,680**	**27,340**	**35,130**	**19,890**
Chengalpattu	4,330	2,210	2,120	2,490	1,840
Coimbatore	3,520	1,810	1,710	1,600	1,920
Dharmapuri	2,310	1,180	1,130	2,010	300
Kanniyakumari	1,610	820	790	1,330	280
Madras	4,130	2,110	2,020	—	4,130
Madurai	5,090	2,580	2,510	3,140	1,950
Nilgiri	770	390	380	400	370
North Arcot	5,040	2,550	2,490	3,780	1,260
Periyar	2,320	1,190	1,130	1,740	580
Pudukkottai	1,360	700	660	1,150	210
Ramanathapuram	3,780	1,880	1,900	2,650	1,130
Salem	3,860	1,990	1,870	2,570	1,290

Population (Contd.)

(in thousands)

STATE/DISTRICT	TOTAL	MALE	FEMALE	RURAL	URBAN
Tamil Nadu					
South Arcot	4,750	2,300	2,450	3,900	850
Thanjavur	4,250	2,150	2,100	3,180	1,070
Tiruchchirappalli	3,990	1,820	2,170	2,790	1,200
Tirunelveli	3,910	2,000	1,910	2,400	1,510
Tripura	**3,680**	**1,900**	**1,780**	**3,000**	**680**
North Tripura	600	320	280	540	60
South Tripura	2,080	1,060	1,020	1,610	470
West Tripura	1,000	520	480	850	150
Uttar Pradesh	**132,090**	**70,255**	**61,835**	**102,240**	**29,850**
Agra	3,390	1,850	1,540	2,060	1,330
Aligarh	3,030	1,640	1,390	2,210	820
Allahabad	4,690	2,480	2,210	3,660	1,030
Almora	770	370	400	700	70
Azamgarh	4,230	2,070	2,160	3,600	630
Bahraich	2,720	1,460	1,260	2,500	220
Ballia	2,290	1,150	1,140	2,000	290
Banda	1,890	1,020	870	1,620	270
Bara Banki	2,340	1,250	1,090	1,970	370
Bareilly	2,780	1,510	1,270	1,820	960
Basti	4,150	2,130	2,020	3,800	350
Bijnor	2,100	1,200	900	1,600	500
Budaun	2,290	1,270	1,020	1,700	590
Bulandshahr	2,620	1,390	1,230	2,000	620
Chamoli	440	225	215	380	60
Dehra Dun	960	520	440	470	490
Deoria	4,000	2,100	1,900	3,400	600
Etah	1,890	1,170	720	1,510	380
Etawah	2,030	1,100	930	1,550	480
Faizabad	2,840	1,560	1,380	2,400	440
Farrukhabad	2,340	1,260	1,080	1,840	500
Fatehpur	1,870	990	880	1,610	260
Garhwal	720	350	370	610	110
Ghaziabad	2,390	1,310	1,080	1,510	880
Ghazipur	2,370	1,190	1,180	2,010	360
Gonda	3,360	1,760	1,600	3,050	310
Gorakhpur	4,560	2,340	2,220	3,870	690
Hamirpur	1,390	760	630	1,020	370
Hardoi	2,690	1,470	1,220	2,300	390
Jalaun	1,160	640	520	820	340
Jaunpur	3,070	1,530	1,540	2,850	220
Jhansi	1,420	760	660	850	570
Kanpur	4,490	2,430	2,060	2,280	2,210
Kheri	2,440	1,310	1,130	2,100	340
Lalitpur	730	390	340	610	120
Lucknow	2,410	1,300	1,110	1,110	1,300
Mainpuri	1,900	1,000	900	1,500	400
Mathura	1,820	1,010	810	1,340	480
Meerut	3,330	1,810	1,520	2,220	1,110
Mirzapur	2,570	1,350	1,220	2,210	360

(in thousands)

STATE/DISTRICT	TOTAL	MALE	FEMALE	RURAL	URBAN
Moradabad	4,030	2,105	1,825	2,750	1,280
Muzaffarnagar	2,330	1,300	1,030	1,800	530
Naini Tal	1,540	820	720	1,040	500
Pilibhit	1,280	670	610	1,050	230
Pithoragarh	710	360	350	560	150
Pratapgarh	2,120	1,090	1,030	1,820	300
Rae Bareli	2,270	1,170	1,000	1,900	370
Rampur	1,470	790	680	990	480
Saharanpur	3,320	1,800	1,520	1,980	1,340
Shahjahanpur	2,020	1,105	915	1,560	460
Sitapur	2,500	1,400	1,100	2,200	300
Sultanpur	2,440	1,240	1,200	2,210	230
Tehri Garhwal	590	300	290	540	50
Unnao	2,160	1,140	1,020	1,700	460
Uttar Kashi	240	130	110	210	30
Varanasi	4,590	2,410	2,180	3,270	1,320
West Bengal	**65,230**	**33,940**	**31,290**	**46,280**	**18,950**
Barddhaman	5,740	3,010	2,730	3,610	2,130
Bankura	2,690	1,370	1,320	2,440	250
Birbhum	2,390	1,230	1,160	2,110	280
Calcutta	3,800	2,200	1,600	—	3,800
Darjiling	1,280	680	600	840	440
Haora	3,510	1,840	1,670	1,840	1,670
Hugli	4,240	2,200	2,040	2,940	1,300
Jalpaiguri	2,690	1,390	1,300	2,200	490
Koch Bihar	2,130	1,090	1,040	1,980	150
Maldah	2,460	1,260	1,200	2,300	160
Medinipur	7,960	4,060	3,900	7,150	810
Murshidabad	4,460	2,280	2,180	4,010	450
Nadia	3,750	1,930	1,820	2,850	900
Puruliya	2,090	1,070	1,020	1,810	280
24-Parganas	13,070	6,810	6,260	7,610	5,460
West Dinajpur	2,970	1,520	1,450	2,590	380
A. & N. Is.	**290**	**154**	**136**	**200**	**90**
Andamans	240	130	110	150	90
Nicobars	50	24	26	50	—
Chandigarh	**725**	**410**	**315**	**30**	**695**
Dadra & N. H.	**140**	**72**	**68**	**120**	**20**
Daman & Diu	**100**	**49**	**51**	**65**	**35**
Daman	60	30	30	35	25
Diu	40	19	21	30	10
Delhi	**8,860**	**4,890**	**3,970**	**480**	**8,380**
Lakshadweep	**50**	**26**	**24**	**20**	**30**
Pondicherry	**740**	**376**	**664**	**325**	**415**
Karaikal	140	71	69	80	60
Mahe	35	17	18	25	10
Pondicherry	550	280	270	220	330
Yanam	15	8	7	—	15

CROP PRODUCTION

(1982-83)

BAJRA

STATE/DISTRICT	AREA IN '000 ha	PRODUCTION IN '000 tns.
Andhra Pradesh		
Anantapur	50	15
Chittoor	20	11
Cuddapah	23	18
East Godavari	14	10
Guntur	17	4
Khammam	5	5
Kurnool	34	17
Mahbubnagar	45	16
Nalgonda	113	43
Nellore	12	6
Prakasam	50	29
Rangareddi	7	3
Srikakulam	7	10
Vishakhapatnam	58	50
Vizianagaram	12	9
Warangal	20	15
Gujarat		
Ahmadabad	63	55
Amreli	87	87
Banas Kantha	259	95
Bhavnagar	168	226
Gandhinagar	19	18
Jamnagar	76	66
Junagadh	47	60
Kachchh	102	46
Kheda	150	194
Mahesana	150	168
Panch Mahals	26	18
Rajkot	85	62
Sabar Kantha	48	30
Surendranagar	91	31
Haryana		
Ambala	4	3
Bhiwani	231	145
Faridabad	37	31
Gurgaon	61	44
Hisar	108	99
Jind	73	62
Mahendragarh	140	31
Rohtak	76	47
Sirsa	14	7
Sonipat	19	18
Jammu & Kashmir		
Jammu	18	6
Karnataka		
Belgaum	76	17
Bellary	36	24
Bidar	22	13
Bijapur	193	56
Chitradurga	15	10
Gulbarga	92	46
Raichur	73	28
Madhya Pradesh		
Bhind	37	26
Morena	63	52
Maharashtra		
Amravati	6	2
Aurangabad	152	72
Beed	126	43
Buldana	10	4
Dhule	128	60
Jalgaon	108	52
Nashik	312	87
Pune	82	31
Sangli	77	10
Satara	84	12
Solapur	34	5
Punjab		
Bathinda	10	10
Faridkot	10	14
Sangrur	15	17
Rajasthan		
Ajmer	56	16
Alwar	178	109
Barmer	944	18
Bharatpur	172	130
Bikaner	213	20

BAJRA (Contd.)

STATE/DISTRICT	AREA IN '000 ha.	PRODUCTION IN '000 tns.
Churu	476	167
Ganganagar	78	25
Jaipur	268	170
Jaisalmer	144	N.A.
Jalor	321	30
Jhunjhunun	254	138
Jodhpur	543	37
Nagaur	578	279
Pali	119	36
Sawai Madhopur	109	78
Sikar	248	95
Sirohi	21	6
Tonk	36	10
Tamil Nadu		
Chengalpattu	5	7
Dharmapuri	7	8
Madurai	24	33
North Arcot	14	11
Periyar	19	15
Ramanathapuram	23	13
Salem	22	12
South Arcot	55	54
Tiruchchirapalli	58	42
Tirunelveli	49	40
Uttar Pradesh		
Agra	131	107
Aligarh	102	115
Allahabad	54	32
Bareilly	11	5
Budaun	81	78
Bulandshahr	30	25
Etah	86	80
Etawah	69	43
Farrukhabad	17	9
Jalaun	16	5
Kanpur	21	13
Lucknow	8	5
Manipur	50	39
Mathura	75	45
Moradabad	42	26
Pratapgarh	19	21
Shahjahanpur	14	4
INDIA	10,260	4,852

COCONUT

STATE/DISTRICT	AREA IN '000 ha.	PRODUCTION IN '000 tns.
Andhra Pradesh		
Chittoor	1	5
East Godavari	26	105
Srikakulam	7	30
Karnataka		
Chikmagalur	20	48
Chitradurga	23	130
Dakshin Kannad	16	71
Hassan	35	194
Mandya	10	52
Tumkur	45	309
Uttar Kannad	5	25
Kerala		
Alleppey	61	234
Cannanore	73	219
Ernakulam	62	286
Idukki	17	30
Kottayam	49	134
Malappuram	60	194
Palghat	23	58
Quilon	81	267
Trichur	57	347
Trivandrum	74	266
Wynad	4	8
Orissa		
Baleshwar	3	11
Cuttack	5	25
Tamil Nadu		
Chengalpattu	4	30
Coimbatore	24	282
Dharmapuri	7	77
Kanniyakumari	21	135
Ramanathapuram	9	54

COCONUT (Contd.)

STATE/DISTRICT	AREA IN '000 ha.	PRODUCTION IN '000 tns.
Thanjavur	23	241
Tirunelveli	10	64
INDIA	855	3,931

COFFEE

STATE/DISTRICT	AREA IN '000 ha.	PRODUCTION IN '000 tns.
Karnataka		
Chikmagalur	N.A.	35
Hassan	N.A.	14
Kodagu	N.A.	45
Kerala		
Wynad	N.A.	22
Tamil Nadu		
Nilgiri	N.A.	5
INDIA	N.A.	107

COTTON

STATE/DISTRICT	AREA IN '000 ha.	PRODUCTION IN '000 tns.
Andhra Pradesh		
Adilabad	133	52
Anantapur	14	23
Cuddapah	4	5
Guntur	121	316
Kurnool	88	33
Mahbubnagar	5	2
Prakasam	59	135
Assam		
Karbi Anglong	1	1
Gujarat		
Ahmadabad	194	97
Amreli	23	25
Banas Kantha	32	26
Bharuch	87	75
Bhavnagar	61	73
Jamnagar	21	19
Junagadh	32	39
Kachchh	65	36
Kheda	48	43
Mahesana	81	131
Panch Mahals	36	28
Rajkot	152	215
Sabar Kantha	121	155
Surat	31	43
Surendranagar	324	256
Vadodara	188	283
Haryana		
Ambala	5	8
Bhiwani	23	40
Hisar	188	440
Jind	30	54
Rohtak	8	13
Sirsa	124	255
Sonipat	4	6
Karnataka		
Belgaum	52	34
Bellary	76	75
Bidar	7	6
Bijapur	190	43
Chitradurga	23	20
Dharwad	230	191
Gulbarga	147	65
Hassan	4	12
Mysore	7	13
Raichur	34	182
Shimoga	8	10
Madhya Pradesh		
Chhindwara	11	17
Dewas	39	35
Dhar	58	34
East Nimar	145	64
Hoshangabad	40	24
Jhabua	21	9
Ratlam	32	24
Shajapur	32	10
Ujjain	17	9
West Nimar	170	81
Maharashtra		
Ahmadnagar	4	6
Akola	349	137

Crop Production (Contd.)

STATE/DISTRICT	AREA IN '000 ha	PRODUCTION IN '000 tns.
COTTON (Contd.)		
Maharashtra (Contd.)		
Amravati	361	176
Aurangabad	56	36
Beed	29	22
Buldana	263	101
Chandrapur	49	27
Dhule	59	46
Jalgaon	188	140
Kolhapur	1	1
Nagpur	87	60
Nanded	216	178
Parbhani	232	156
Sangli	2	2
Satara	8	10
Solapur	11	17
Wardha	176	155
Yavatmal	410	249
Punjab		
Amritsar	15	18
Bathinda	263	470
Faridkot	188	382
Firozpur	90	157
Ludhiana	18	14
Patiala	19	15
Sangrur	116	149
Rajasthan		
Ajmer	18	21
Banswara	17	14
Bhilwara	23	20
Bikaner	1	1
Chittaurgarh	5	4
Ganganagar	292	447
Jhalawar	10	6
Pali	15	28
Sirohi	4	5
Tamil Nadu		
Coimbatore	18	42
Dharmapuri	4	6
Madurai	45	94
Periyar	7	11
Ramanathapuram	44	41
Salem	9	17
South Arcot	8	15
Tirunelveli	58	55
Uttar Pradesh		
Agra	1	N.A.
Aligarh	10	8
Bijnor	1	N.A.
INDIA	7,446	7,444
GROUNDNUT		
Andhra Pradesh		
Anantapur	397	231
Chittoor	208	141
East Godavari	11	13
Guntur	27	33
Karimnagar	26	27
Khammam	26	26
Krishna	28	30
Kurnool	189	136
Medak	4	3
Nalgonda	50	47
Nellore	12	23
Nizamabad	9	12
Prakasam	25	25
Rangareddi	7	6
Srikakulam	6	37
Vizianagaram	59	46
Warangal	63	67
West Godavari	7	10
Gujarat		
Ahmadabad	3	2
Amreli	275	158
Bharuch	8	4
Bhavnagar	193	136
Jamnagar	383	186
Junagadh	385	266
Kachchh	78	46
Kheda	11	6
Panch Mahals	28	9

STATE/DISTRICT	AREA IN '000 ha.	PRODUCTION IN '000 tns.
GROUNDNUT (Contd.)		
Rajkot	393	111
Surat	27	17
Surendranagar	15	10
The Dangs	1	1
Vadodara	15	8
Karnataka		
Bangalore	12	9
Belgaum	110	66
Bellary	39	42
Bidar	10	6
Bijapur	112	48
Chikmagalur	6	5
Chitradurga	58	50
Dharwad	125	73
Gulbarga	87	47
Kolar	47	30
Mysore	31	46
Raichur	117	75
Shimoga	11	11
Tumkur	79	43
Kerala		
Palghat	9	8
Madhya Pradesh		
Chhindwara	17	20
Dhar	36	8
East Nimar	16	9
Jhabua	22	6
Mandsaur	33	15
Raigarh	11	6
Shajapur	23	9
Shivpuri	12	8
West Nimar	43	26
Maharashtra		
Ahmadnagar	13	10
Akola	14	11
Amravati	24	21
Aurangabad	13	7
Bhandara	1	1
Buldana	22	7
Dhule	92	34
Jalgaon	65	33
Kolhapur	53	63
Nagpur	14	13
Nanded	6	4
Nashik	55	18
Pune	31	23
Sangli	32	26
Satara	61	71
Solapur	17	12
Wardha	9	12
Yavatmal	18	7
Orissa		
Balangir	12	15
Baleshwar	9	15
Cuttack	82	153
Dhenkanal	32	27
Ganjam	33	36
Kendujhar	4	2
Puri	21	26
Sambalpur	36	28
Punjab		
Ludhiana	22	17
Patiala	13	12
Sangrur	20	18
Rajasthan		
Ajmer	6	1
Banswara	2	1
Bhilwara	16	5
Chittaurgarh	45	31
Jaipur	23	16
Sawai Madhopur	27	19
Tonk	14	8
Tamil Nadu		
Chengalpattu	95	96
Coimbatore	61	80
Dharmapuri	54	32
Kanniyakumari	1	1
Madurai	77	80
North Arcot	212	155
Periyar	51	59

STATE/DISTRICT	AREA IN '000 ha.	PRODUCTION IN '000 tns.
GROUNDNUT (Contd.)		
Pudukkottai	45	49
Ramanathapuram	35	24
Salem	114	123
South Arcot	165	147
Thanjavur	45	56
Tiruchchirapalli	56	42
Tirunelveli	19	22
Uttar Pradesh		
Bahraich	10	6
Bara Banki	4	3
Bareilly	25	14
Basti	2	1
Budaun	62	50
Hardoi	48	22
Saharanpur	14	4
INDIA	6,187	4,395
JOWAR		
Andhra Pradesh		
Adilabad	216	113
Anantapur	38	28
Chittoor	19	17
Cuddapah	103	111
East Godavari	5	3
Guntur	18	7
Karimnagar	65	49
Khammam	144	122
Krishna	32	32
Kurnool	248	222
Mahbubnagar	337	156
Medak	136	105
Nalgonda	125	47
Nellore	35	10
Nizamabad	52	38
Prakasam	112	66
Rangareddi	103	60
Warangal	137	84
West Godavari	5	3
Bihar		
Bhojpur	2	2
Gujarat		
Ahmadabad	59	7
Amreli	55	20
Banas Kantha	107	30
Bharuch	100	92
Bhavnagar	80	14
Jamnagar	70	12
Junagadh	25	27
Kachchh	77	8
Kheda	3	2
Mahesana	106	52
Rajkot	32	16
Sabar Kantha	11	6
Surat	88	102
Surendranagar	86	10
The Dangs	Neg.	Neg.
Vadodara	59	67
Valsad	13	7
Haryana		
Bhiwani	5	1
Faridabad	13	2
Gurgaon	14	3
Jind	7	2
Rohtak	45	12
Sonipat	19	5
Karnataka		
Belgaum	203	138
Bellary	99	110
Bidar	111	136
Bijapur	477	236
Chikmagalur	23	19
Chitradurga	80	123
Dharwad	246	287
Gulbarga	365	175
Hassan	11	19
Mysore	88	63
Raichur	333	222
Shimoga	23	44
Tumkur	6	7

Crop Production (Contd.)

JOWAR (Contd.)

STATE/DISTRICT	AREA IN '000 ha	PRODUCTION IN '000 tns.
Madhya Pradesh		
Betul	87	68
Bhind	21	16
Chhatarpur	28	15
Chhindwara	89	79
Damoh	20	12
Datia	18	10
Dewas	122	148
Dhar	73	33
East Nimar	112	96
Guna	161	52
Gwalior	28	28
Hoshangabad	39	27
Indore	52	31
Jabalpur	18	10
Jhabua	35	15
Mandsaur	150	90
Morena	24	13
Panna	7	4
Ratlam	60	40
Rewa	17	9
Sagar	31	18
Satna	11	5
Sehore	60	52
Seoni	19	10
Shahdol	6	3
Shajapur	152	132
Shivpuri	61	22
Tikamgarh	38	13
Ujjain	180	194
Vidisha	56	23
West Nimar	173	116
Maharashtra		
Ahmadnagar	630	237
Akola	274	203
Amravati	194	261
Aurangabad	323	162
Bhandara	31	16
Bid	424	219
Buldana	245	305
Chandrapur	206	95
Dhule	171	102
Jalgaon	255	291
Kolhapur	45	60
Nagpur	213	184
Nanded	289	394
Nashik	99	56
Osmanabad	529	440
Parbhani	349	272
Pune	522	195
Sangli	197	147
Satara	248	197
Solapur	803	151
Wardha	127	162
Yavatmal	259	358
Orissa		
Kalahandi	7	6
Koraput	15	13
Rajasthan		
Ajmer	128	17
Alwar	12	7
Banswara	7	3
Bharatpur	15	7
Bundi	37	9
Chittaurgarh	40	20
Jaipur	36	6
Jhalawar	108	41
Kota	145	115
Nagaur	47	4
Sawai Madhopur	77	56
Tonk	142	31
Udaipur	18	7
Tamil Nadu		
Coimbatore	114	80
Dharmapuri	43	45
Madurai	97	84
North Arcot	30	32
Periyar	71	24
Ramanathapuram	12	9
Salem	81	67
South Arcot	17	15
Tiruchchirapalli	91	56
Tirunelveli	23	25
Uttar Pradesh		
Allahabad	20	7
Banda	61	33
Farrukhabad	11	5
Fatehpur	30	11
Hamirpur	69	24
Hardoi	19	15
Jalaun	24	14
Kanpur	34	17
Lalitpur	45	2
Moradabad	10	7
Rai Bareli	19	15
Rampur	13	13
Unnao	17	15
INDIA	15,238	10,189

JUTE

STATE/DISTRICT	AREA IN '000 ha.	PRODUCTION IN '000 tns.
Assam		
Cachar	1	5
Darrang	17	137
Goalpara	37	320
Kamrup	26	217
Karbi Anglong	2	21
Nowgong	29	215
Sibsagar	3	23
Bihar		
Katihar	18	109
Purnia	84	517
Saharsa	9	59
Orissa		
Baleshwar	8	85
Cuttack	32	222
Uttar Pradesh		
Bahraich	1	10
West Bengal		
Barddhaman	12	148
Darjiling	3	19
Haora	3	36
Hugli	25	315
Jalpaiguri	44	328
Koch Bihar	59	388
Maldah	21	131
Medinipur	10	131
Murshidabad	68	671
Nadia	89	823
24 Parganas	44	468
West Dinajpur	59	313
INDIA	704	5,711

MAIZE

STATE/DISTRICT	AREA IN '000 ha.	PRODUCTION IN '000 tns.
Andhra Pradesh		
Adilabad	22	22
Karimnagar	94	235
Khammam	6	9
Medak	69	118
Nizamabad	64	173
Rangareddi	9	20
Vishakhapatnam	6	17
Warangal	48	93
Assam		
Dibrugarh	5	3
Karbi Anglong	8	6
Lakhimpur	3	3
Bihar		
Aurangabad	1	1
Begusarai	68	71
Bhagalpur	64	58
Bhojpur	5	4
Darbhanga	12	22
Dhanbad	5	4
Gaya	12	9
Giridih	13	10
Gopalganj	25	31
Hazaribag	25	18
Katihar	23	27
Madhubani	5	6
Munger	35	35
Muzaffarpur	27	22
Nalanda	10	16
Nawada	3	2
Palamu	34	35
Pashchini Chanparn	9	18
Patna	11	12
Purba Champaran	27	50
Purnia	38	52
Ranchi	13	12
Saharsa	30	33
Samastipur	54	94
Saran	37	47
Singhbhum	8	9
Sitamarhi	15	36
Siwan	30	35
Vaishali	27	22
Gujarat		
Banas Kantha	8	7
Kheda	22	23
Panch Mahals	159	189
Sabar Kantha	48	30
The Dangs	Neg.	Neg.
Vadodara	20	16
Haryana		
Ambala	30	29
Karnal	9	9
Kurukshetra	9	10
Himachal Pradesh		
Bilaspur	24	24
Chamba	26	42
Hamirpur	30	34
Kangra	50	75
Kullu	13	28
Mandi	42	57
Simla	22	28
Sirmaur	26	46
Solan	24	28
Una	29	37
Jammu & Kashmir		
Anantang	22*	24*
Badgam	14*	9*
Baramula	28*	34*
Doda	42*	56*
Jammu	10	9
Kathua	15	30
Kupwara	19	19
Pulwama	11	9
Punch	22	59
Rajauri	38	72
Srinagar	4	4
Udhampur	48	83
Karnataka		
Bangalore	27	182
Belgaum	53	117
Chitradurga	9	27
Hassan	8	14
Kolar	15	39
Mysore	9	24
Madhya Pradesh		
Bastar	28	37
Bilaspur	24	24
Chhindwara	31	75
Guna	34	13
Indore	10	7
Jhabua	75	69
Mandla	28	37
Mandsaur	113	109
Ratlam	43	40
Shajapur	20	20
Shivpuri	29	21
Sidhi	21	13
Surguja	42	46
Ujjain	20	18
Vidisha	9	10
West Nimar	39	42
Maharashtra		
Chandrapur	4	4
Raigarh	Neg.	Neg.

* 1981-82.

Crop Production (Contd.)

MAIZE (Contd.)

STATE/DISTRICT	AREA IN '000 ha	PRODUCTION IN '000 tns.
Orissa		
Balangir	49	46
Dhenkanal	13	12
Kalahandi	20	18
Koraput	48	65
Phulabani	21	29
Punjab		
Amritsar	17	33
Faridkot	6	11
Gurudaspur	17	23
Jalandhar	56	120
Kapurthala	43	105
Patiala	16	17
Rupnagar	33	37
Sangrur	27	55
Rajasthan		
Alwar	9	13
Banswara	88	59
Bhilwara	135	75
Bundi	29	10
Chittaurgarh	118	150
Dungarpur	57	49
Jaipur	18	12
Jhalawar	52	17
Kota	28	6
Pali	37	25
Sirohi	28	24
Tonk	20	18
Udaipur	215	172
Tamil Nadu		
Coimbatore	12	22
Uttar Pradesh		
Almora	3	3
Azamgarh	17	16
Bahraich	111	47
Bara Banki	8	3
Bijnor	3	2
Budaun	36	27
Bulandshahr	107	154
Dehra Dun	14	19
Deoria	14	13
Etah	41	24
Etawah	25	11
Farrukhabad	69	43
Ghaziabad	37	66
Gonda	79	42
Hardoi	40	11
Jaunpur	56	71
Kheri	23	12
Lalitpur	16	8
Mainpuri	39	22
Meerut	29	42
Muzaffarnagar	15	14
Naini Tal	15	18
Saharanpur	27	27
Sitapur	21	4
Unnao	32	9
West Bengal		
Bankura	2	2
Darjiling	27	40
INDIA	4,663	5,549

MESTA

STATE/DISTRICT	AREA IN '000 ha.	PRODUCTION IN '000 tns.
Andhra Pradesh		
Srikakulam	20	189
Vizianagaram	58	302
Assam		
Goalpara	5	23
Kamrup	3	12
Nowgong	2	8
Bihar		
Katihar	3	17
Purnia	13	52
Madhya Pradesh		
Raigarh	3	3
Maharashtra		
Nanded	7	13
Osmanabad	31	54

MESTA (Contd.)

STATE/DISTRICT	AREA IN '000 ha.	PRODUCTION IN '000 tns.
Parbhani	9	18
West Bengal		
Bankura	2	8
Koch Bihar	5	24
INDIA	161	723

RICE

STATE/DISTRICT	AREA IN '000 ha.	PRODUCTION IN '000 tns.
Andhra Pradesh		
Adilabad	71*	107*
Anantapur	59	116
Chittoor	90	156
Cuddapah	45	97
East Godavari	368	902
Guntur	304	711
Hyderabad	Neg.	Neg.
Karimnagar	148	346
Krishna	399	853
Kurnool	98	182
Mahbubnagar	119	173
Medak	107	204
Nalgonda	201	459
Nellore	190	303
Nizamabad	156	335
Prakasam	105	243
Rangareddi	44	71
Srikakulam	204	357
Vishakhapatnam	71	62
Vizianagaram	112	106
Warangal	130	234
West Godavari	445	1,339
Assam		
Cachar	211	265
Darrang	266	279
Dibrugarh	140	171
Goalpara	381	343
Kamrup	470	471
Karbi Anglong	101	148
Lakhimpur	150	193
North Cachar Hills	13	18
Nowgong	278	267
Sibsagar	293	426
Bihar		
Aurangabad	116	131
Begusarai	15	9
Bhagalpur	149	110
Bhojpur	174	211
Darbhanga	80	43
Dhanbad	45	23
Gaya	188	119
Giridih	75	43
Gopalganj	90	83
Hazaribag	122	53
Katihar	122	72
Madhubani	142	66
Munger	118	65
Muzaffarpur	134	65
Nalanda	49	56
Nawada	46	32
Palamu	75	29
Paschim Champaran	202	172
Patna	89	110
Purba Champaran	203	151
Purnia	324	196
Ranchi	418	226
Rohtas	268	291
Saharsa	106	70
Samastipur	71	39
Saran	85	68
Singhbhum	327	158
Sitamarhi	113	33
Siwan	92	77
Vaishali	60	31
Gujarat		
Ahmadabad	34	45
Bharuch	16	5
Bhavnagar	1	3
Kheda	96	150
Mahesana	7	6
Panch Mahals	94	11

RICE (Contd.)

STATE/DISTRICT	AREA IN '000 ha.	PRODUCTION IN '000 tns.
Sabar Kantha	16	8
Surat	52	73
The Dangs	5	3
Vadodara	51	16
Valsad	92	156
Haryana		
Ambala	61	119
Faridabad	3	5
Hisar	22	73
Jind	33	66
Karnal	157	437
Kurukshetra	173	481
Rohtak	3	4
Sirsa	20	58
Sonipat	17	32
Himachal Pradesh		
Bilaspur	4	2
Chamba	3	3
Hamirpur	5	2
Kangra	31	31
Kullu	3	4
Mandi	24	19
Shimla	5	3
Sirmaur	4	3
Solan	4	2
Una	2	1
Jammu & Kashmir		
Anantnag	41	120
Badgam	28	76
Baramula	35	81
Doda	4	6
Jammu	53	35
Kathua	28	29
Kupwara	18	35
Pulwama	30	87
Punch	3	9
Rajauri	6	11
Srinagar	13	40
Udhampur	12	8
Karnataka		
Bangalore	45*	61*
Belgaum	56	69
Bellary	32	71
Bidar	9	13
Chikmagalur	57	101
Chitradurga	32	69
Dakshin Kannad	148	253
Dharwad	82	108
Hassan	52	85
Kodagu	61	128
Kolar	26	46
Mandya	55	168
Mysore	73	192
Raichur	52	104
Shimoga	187	381
Tumkur	22	55
Uttar Kannad	89	163
Kerala		
Alleppey	85	165
Cannanore	60	80
Ernakulam	99	146
Idukki	8	16
Kottayam	34	69
Malappuram	77	97
Quilon	50	82
Trichur	115	155
Trivandrum	30	45
Wynad	29	54
Madhya Pradesh		
Balaghat	225	229
Bastar	528	372
Betul	37	37
Bhind	8	10
Bhopal	2	1
Bilaspur	4	2
Chhatarpur	16	12
Chhindwara	26	22
Damoh	50	31
Dhar	12	5

* 1981-82

Crop Production (Contd.)

RICE (Contd.)

STATE/DISTRICT	AREA IN '000 ha	PRODUCTION IN '000 tns.
Madhya Pradesh (Contd.)		
Durg	356	314
East Nimar	33	29
Gwalior	22	28
Jabalpur	115	55
Jhabua	30	7
Mandla	136	91
Narsimhapur	16	18
Panna	51	20
Raigarh	371	270
Rajnandgaon	272	199
Rewa	116	60
Sagar	15	9
Satna	68	25
Seoni	92	80
Shahdol	202	126
Sidhi	78	25
Surguja	313	230
Tikamgarh	27	14
West Nimar	18	7
Maharashtra		
Ahmadnagar	7	10
Akola	8	5
Amravati	13	7
Aurangabad	5	3
Bhandara	291	254
Buldana	3	2
Chandrapur	261	318
Dhule	24	15
Greater Bombay	1	2
Jalgaon	9	13
Kolhapur	97	183
Nagpur	37	41
Nanded	35	25
Nashik	39	41
Osmanabad	39	25
Parbhani	23	15
Pune	51	72
Raigarh	152	283
Ratnagiri	81	137
Sangli	16	28
Satara	36	54
Thane	151	269
Wardha	9	11
Yavatmal	12	8
Orissa		
Balangir	291	226
Baleshwar	194	261
Cuttack	475	293
Dhenkanal	219	134
Ganjam	303	310
Kalahandi	290	205
Kendujhar	209	112
Koraput	363	347
Mayurbhanj	328	214
Phulabani	90	75
Puri	392	261
Sambalpur	496	438
Sundargarh	206	117
Punjab		
Amritsar	193	420
Bathinda	13	47
Faridkot	100	335
Firozpur	175	539
Gurdaspur	135	329
Hoshiarpur	43	101
Jalandhar	93	326
Kapurthala	69	201
Ludhiana	133	524
Patiala	216	751
Rupnagar	20	68
Sangrur	129	506
Rajasthan		
Bharatpur	2	3
Bundi	8	14
Chittaurgarh	2	1
Dungarpur	28	9
Ganganagar	16	42
Kota	5	7
Udaipur	11	4

RICE (Contd.)

STATE/DISTRICT	AREA IN '000 ha.	PRODUCTION IN '000 tns.
Tamil Nadu		
Chengalpattu	188	268
Coimbatore	31	92
Dharmapuri	22	37
Kanniyakumari	46	99
Madurai	101	197
Nilgiri	3	4
North Arcot	79	146
Periyar	60	171
Pudukkottai	69	81
Ramanathapuram	240	270
Salem	43	90
South Arcot	132	226
Thanjavur	566	1,189
Tiruchchirapalli	86	170
Tirunelveli	109	260
Uttar Pradesh		
Agra	1	1
Aligarh	17	22
Allahabad	165	187
Almora	36	39
Azamgarh	223	157
Bahraich	218	123
Ballia	103	88
Banda	82	200
Bara Banki	151	204
Bareilly	122	148
Basti	365	274
Bijnor	66	103
Budaun	36	37
Bulandshahr	6	5
Chamoli	24	29
Dehra Dun	16	15
Deoria	243	347
Etah	19	17
Etawah	65	90
Faizabad	163	207
Farrukhabad	29	30
Fatehpur	88	103
Garhwal	28	27
Ghaziabad	7	8
Ghazipur	111	107
Gonda	242	180
Gorakhpur	300	307
Hardoi	62	48
Jaunpur	95	107
Kanpur	70	98
Kheri	166	212
Lalitpur	11	4
Lucknow	44	48
Mainpuri	54	49
Meerut	11	17
Mirzapur	152	119
Moradabad	90	142
Muzaffarnagar	34	60
Naini Tal	98	214
Pilibhit	114	206
Pithoragarh	36	39
Pratapgarh	90	115
Rai Bareli	113	147
Rampur	73	138
Saharanpur	84	138
Shahjahanpur	114	158
Sitapur	123	96
Tehri Garhwal	17	19
Unnao	83	89
Uttarkashi	11	15
Varanasi	146	200
West Bengal		
Bankura	319	290
Barddhaman	437	717
Birbhum	308	323
Darjiling	41	37
Haora	88	113
Hugli	214	315
Jalpaiguri	252	182
Koch Bihar	285	242
Maldah	216	261
Medinipur	901	752
Murshidabad	287	266

RICE (Contd.)

STATE/DISTRICT	AREA IN '000 ha.	PRODUCTION IN '000 tns.
Puruliya	209	135
24-Parganas	658	632
West Dinajpur	440	406
INDIA	34,144	42,835

SUGARCANE

Andhra Pradesh		
Adilabad	1	77
Anantapur	3	219
Chittoor	21	1,398
Cuddapah	3	182
East Godavari	16	1,190
Krishna	17	1,565
Medak	14	1,009
Nizamabad	24	1,988
Srikakulam	6	400
Vishakhapatnam	25	1,337
Vizianagaram	7	307
West Godavari	22	1,960
Assam		
Cachar	6	244
Darrang	4	207
Dibrugarh	5	183
Kamrup	4	123
Karbi Anglong	5	244
Lakhimpur	3	110
Nowgong	10	421
Sibsagar	12	497
Bihar		
Bhagalpur	4	45
Gaya	6	171
Gopalganj	12	644
Hazaribag	2	23
Madhubani	3	107
Muzaffarpur	4	228
Paschim Champaran	42	1,356
Patna	2	56
Purba Champaran	14	496
Purnia	2	44
Rohtas	3	93
Samastipur	4	197
Saran	3	124
Sitamarhi	5	150
Siwan	9	292
Gujarat		
Amreli	8*	346*
Banas Kantha	1*	5*
Bhavnagar	2*	98*
Junagadh	8*	435*
Rajkot	14*	863*
Surat	35*	2,256*
Valsad	8*	480*
Haryana		
Ambala	37	1,660
Faridabad	7	200
Hisar	7	170
Jind	14	440
Karnal	19	850
Kurukshetra	16	680
Rohtak	25	800
Sonipat	18	600
Jammu & Kashmir		
Udhampur	Neg.	Neg.
Karnataka		
Belgaum	57	4,093
Bijapur	15	1,404
Chikmagalur	2	138
Chitradurga	6	654
Mandya	28	2,667
Mysore	9	915
Shimoga	8	668
Kerala		
Alleppey	2	129
Idukki	2	145
Palghat	3	166
Madhya Pradesh		
Dewas	8	148
Gwalior	3	106

* 1981-82

Crop Production (Contd.)

SUGARCANE (Contd.)

STATE/DISTRICT	AREA IN '000 ha	PRODUCTION IN '000 tns.
Madhya Pradesh (Contd.)		
Morena	5	142
Sehore	4	116
Maharashtra		
Ahmadnagar	56	6,085
Aurangabad	18	1,592
Bid	9	841
Buldana	1	86
Dhule	10	926
Jalgaon	9	868
Kolhapur	57	4,940
Nagpur	Neg.	13
Nanded	9	796
Nashik	20	2,080
Osmanabad	20	1,780
Parbhani	5	483
Pune	26	2,800
Ratnagiri	Neg.	40*
Sangli	28	2,668
Satara	23	1,821
Solapur	24	2,780
Thane	Neg.	10*
Orissa		
Balangir	5	315
Cuttack	5	241
Ganjam	10	640
Koraput	7	345
Puri	6	505
Sambalpur	5	300
Punjab		
Amritsar	9	580
Bathinda	2	100
Gurdaspur	23	1,190
Hoshiarpur	73	107
Jalandhar	16	1,150
Patiala	10	610
Rupnagar	10	630
Sangrur	10	620
Rajasthan		
Bharatpur	1	49
Bhilwara	1	63
Bundi	10	369
Chittaurgarh	4	116
Ganganagar	5	243
Udaipur	7	265
Tamil Nadu		
Chengalpattu	5	442
Coimbatore	16	1,634
Dharmapuri	11	783
Madurai	9	865
North Arcot	29	1,719
Periyar	20	2,086
South Arcot	30	2,951
Thanjavur	11	915
Tiruchchirapalli	17	1,808
Uttar Pradesh		
Agra	3	98
Aligarh	19	736
Allahabad	6	254
Azamgarh	45	1,480
Baharach	8	342
Ballia	16	525
Bara Banki	19	679
Bareilly	55	2,298
Basti	35	1,420
Bijnor	150	7,583
Budaun	24	983
Bulandshahr	65	3,075
Dehra Dun	5	251
Deoria	79	3,533
Etah	10	399
Faizabad	23	960
Ghaziabad	50	2,842
Ghazipur	18	578
Gonda	38	1,546
Gorakhpur	29	1,398
Jaunpur	20	834
Kheri	111	4,318
Mathura	20	632
Meerut	165	8,329

SUGARCANE (Contd.)

STATE/DISTRICT	AREA IN '000 ha.	PRODUCTION IN '000 tns.
Moradabad	143	7,213
Muzaffarnagar	181	9,813
Naini Tal	41	1,728
Pilibhit	40	1,725
Rampur	31	1,344
Saharanpur	143	7,140
Shahjahanpur	38	1,768
Sitapur	53	2,064
Varanasi	15	485
West Bengal		
Barddhaman	1	65
Birbhum	3	173
Murshidabad	8	466
Nadia	9	465
INDIA	3,126	156,415

* 1981-82

TEA

Assam		
Cachar	32	31
Darrang	34	62
Dibrugarh	59	110
Goalpara	3	4
Kamrup	3	5
Lakhimpur	4	7
Nowgong	7	9
Sibsagar	58	79
Tamil Nadu		
Coimbatore	10	24
Nilgiri	7	45
West Bengal		
Darjiling	18	12
INDIA	237	391

TOBACCO

Andhra Pradesh		
East Godavari	16	26
Khammam	14	11
Krishna	24	28
Kurnool	30	25
Nellore	20	13
Prakasam	83	67
West Godavari	26	53
Gujarat		
Ahmadabad	1	2
Kheda	79	128
Vadodara	25	56
Karnataka		
Mysore	9	4
Tamil Nadu		
Periyar	3	9
West Bengal		
Koch Bihar	12	12
INDIA	342	434

WHEAT

Andhra Pradesh		
Medak	4	2
Nizamabad	2	1
Rangareddi	3	2
Assam		
Darrang	20	22
Dibrugarh	8	9
Goalpara	23	27
Kamrup	26	33
Karbi Anglong	2	2
Nowgong	20	17
Sibsagar	4	5
Bihar		
Aurangabad	64	81
Begusarei	64	108
Bhagalpur	49	64
Bhojpur	129	174
Darbhanga	34	49
Gaya	94	95
Giridih	4	4
Gopalganj	69	96
Hazaribag	11	11

WHEAT (Contd.)

STATE/DISTRICT	AREA IN '000 ha.	PRODUCTION IN '000 tns.
Katihar	34	54
Madhubani	34	43
Munger	62	78
Muzaffarpur	53	79
Nalanda	70	126
Nawada	45	57
Palamu	18	13
Paschim Champaran	61	103
Patna	56	92
Purba Champaran	77	102
Purnia	84	100
Ranchi	10	12
Rohtas	174	238
Saharsa	60	86
Samastipur	50	62
Saran	82	151
Singhbhum	2	1
Sitamarhi	33	43
Siwan	80	121
Vaishali	43	55
Gujarat		
Ahmadabad	60	84
Amreli	33	114
Banas Kantha	41	103
Bharuch	26	19
Bhavnagar	57	118
Gandhinagar	6	14
Jamnagar	32	76
Junagadh	46	141
Kachchh	21	41
Kheda	68	101
Mahesana	86	197
Panch Mahals	32	56
Rajkot	42	103
Sabar Kantha	38	71
Surat	12	26
Surendranagar	25	35
Vadodara	18	48
Valsad	3	6
Haryana		
Ambala	118	255
Bhiwandi	63	139
Faridabad	113	304
Gurgaon	109	239
Hisar	203	549
Jind	152	335
Karnal	225	601
Kurukshetra	248	682
Mahendragarh	82	204
Rohtak	153	374
Sirsa	126	348
Sonipat	128	315
Himachal Pradesh		
Bilaspur	26	34
Chamba	18	26
Hamirpur	37	34
Kangra	77	84
Kullu	19	25
Mandi	68	87
Simla	33	34
Sirmaur	30	45
Solan	24	24
Una	34	40
Jammu & Kashmir		
Badgam	2	1
Doda	8	6
Jammu	85	100
Kargil	2	2
Kathua	43	42
Leh	3	2
Punch	22	59
Rajauri	28	28
Udhampur	33	35
Karnataka		
Belgaum	54	28
Bellary	3	4
Bidar	15	16
Bijapur	106	79
Dharwad	95	43
Gulbarga	32	21
Raichur	28	9

Crop Production (Contd.)

WHEAT (Contd.)

STATE/DISTRICT	AREA IN '000 ha	PRODUCTION IN '000 tns.
Madhya Pradesh		
Balaghat	18	12
Bastar	3	4
Betul	62	45
Bhind	82	119
Bhopal	69	81
Bilaspur	26	34
Chhatarpur	101	133
Chhindwara	72	90
Damoh	98	85
Datia	41	45
Dewas	57	72
Dhar	71	26
Durg	21	13
East Nimar	24	35
Guna	179	152
Gwalior	90	152
Hoshangabad	147	114
Indore	73	116
Jabalpur	140	100
Jhabua	13	19
Mandla	79	46
Mandsaur	54	82
Morena	97	174
Narsimhapur	36	54
Panna	82	79
Raigarh	5	6
Rajnandgaon	20	11
Ratlam	34	45
Rewa	130	106
Sagar	250	253
Satna	166	144
Sehore	113	167
Seoni	78	35
Shahdol	47	26
Shajapur	49	78
Sidhi	33	21
Surguja	12	13
Tikamgarh	73	190
Ujjain	69	84
Vidisha	237	234
West Nimar	28	26
Maharashtra		
Ahmadnagar	64	73
Akola	45	29
Amravati	45	31
Aurangabad	47	34
Bhandara	29	18
Bid	45	27
Buldana	28	18
Chandrapur	41	13
Dhule	41	30
Jalgaon	43	45
Kolhapur	16	16
Nagpur	76	51
Nanded	40	29
Nashik	92	63
Osmanabad	56	41
Parbhani	58	47
Pune	44	47
Sangli	38	24
Satara	26	31

WHEAT (Contd.)

STATE/DISTRICT	AREA IN '000 ha.	PRODUCTION IN '000 tns.
Solapur	46	35
Wardha	37	44
Yavatmal	22	19
Orissa		
Balangir	9	15
Baleshwar	5	10
Cuttack	9	17
Dhenkanal	4	8
Kalahandi	4	6
Koraput	5	10
Mayurbhanj	5	12
Sambalpur	8	14
Sundargarh	6	15
Punjab		
Amritsar	313	930
Bathinda	295	825
Faridkot	367	1,138
Firozpur	372	1,242
Gurdaspur	190	493
Hoshiarpur	170	340
Jalandhar	222	655
Kapurthala	103	269
Ludhiana	267	940
Patiala	314	957
Rupnagar	75	208
Sangrur	359	1,160
Rajasthan		
Ajmer	63	69
Alwar	141	343
Banswara	40	32
Barmer	14	26
Bharatpur	146	341
Bhilwara	94	176
Bikaner	12	22
Bundi	92	183
Chittaurgarh	92	171
Churu	3	6
Dungarpur	35	32
Ganganagar	303	638
Jaipur	203	437
Jaisalmer	2	3
Jalor	45	56
Jhalawar	51	77
Jhunjhunun	30	56
Jodhpur	32	31
Kota	165	289
Nagaur	37	34
Pali	75	87
Sawai Madhopur	132	343
Sikar	40	58
Sirohi	22	28
Tonk	120	126
Udaipur	78	114
Uttar Pradesh		
Agra	152	410
Aligarh	216	576
Allahabad	197	343
Almora	64	79
Azamgarh	219	382
Baharich	196	268
Ballia	108	208

WHEAT (Contd.)

STATE/DISTRICT	AREA IN '000 ha.	PRODUCTION IN '000 tns.
Banda	183	239
Bara Banki	152	286
Bareilly	164	307
Basti	271	372
Bijnor	122	215
Budaun	214	425
Bulandshahr	221	573
Chamoli	28	24
Dehra Dun	27	29
Deoria	233	379
Etah	166	371
Etawah	117	311
Faizabad	161	313
Farrukhabad	136	281
Fatehpur	118	221
Garhwal	46	46
Ghaziabad	109	259
Ghazipur	120	208
Gonda	235	333
Gorakhpur	271	491
Hamirpur	155	208
Hardoi	216	385
Jalaun	100	170
Jaunpur	148	237
Jhansi	105	165
Kanpur	181	406
Kheri	176	243
Lalitpur	90	109
Lucknow	77	134
Mainpuri	164	374
Mathura	179	452
Meerut	170	441
Mirzapur	110	135
Moradabad	260	547
Muzaffarnagar	160	385
Naini Tal	112	236
Pilibhit	124	241
Pithoragarh	51	68
Pratapgarh	117	176
Rae Bareli	164	186
Rampur	99	246
Saharanpur	178	388
Shahjahanpur	198	389
Sitapur	186	268
Tehri Garhwal	38	36
Unnao	152	264
Uttarkashi	15	15
Varanasi	156	234
West Bengal		
Bankura	8	15
Barddhaman	9	22
Birbhum	17	30
Hugli	7	14
Jalpaiguri	9	16
Koch Bihar	13	26
Maldah	19	48
Medinipur	7	14
Murshidabad	82	184
Nadia	42	112
24 Parganas	11	24
West Dinajpur	39	91
INDIA	22,569	42,853

MINERAL PRODUCTION

(1982-83)

STATE/DISTRICT	QUANTITY Tonnes	VALUE Rs. '000
AGATE		
Gujarat		
Bharuch	1,480	354
INDIA	1,480	354
ANDALUSITE		
Uttar Pradesh		
Mirzapur	146	34
INDIA	146	34
APATITE		
Andhra Pradesh		
Vishakhapatnam	4,080	1,726
West Bengal		
Puruliya	12,782	1,847
INDIA	16,862	3,573
ASBESTOS		
Andhra Pradesh		
Cuddapah	2,025	11,843
Bihar		
Singhbhum	1,484	1,115
Karnataka		
Hassan	158	65
Madhya Pradesh		
Sidhi	7	2
Tikamgarh	351	28
Rajasthan		
Ajmer	2,731	162
Bhilwara	87	5
Dungapur	122	5
Pali	1,448	154
Udaipur	16,102	918
INDIA	24,515	14,297
BARYTES		
Andhra Pradesh		
Cuddapah	378,435	35,996
Khammam	3,928	306
Kurnool	459	39
Mahbubnagar	9,000	225
Prakasam	716	34
Bihar		
Singhbhum	16	3
Himachal Pradesh		
Sirmaur	39	6
Madhya Pradesh		
Dewas	164	6
Maharashtra		
Chandrapur	1,502	76
Rajasthan		
Alwar	2,266	664
Chittaurgarh	225	15
Sikar	33	3
Udaipur	2,230	493
INDIA	399,013	37,866
BAUXITE		
Bihar		
Ranchi	609,430	16,860
Goa		
Goa	30,000	334
Gujarat		
Amreli	20	N.A.
Bhavnagar	1,030	24
Jamnagar	280,180	12,910
Junagadh	11,830	156
Kachchh	30,590	916
Kheda	9,820	308
Sabar Kantha	8,050	198
Himachal Pradesh		
Bilaspur	64	73
Udhampur	1,640	178
Karnataka		
Belgaum	21,510	818
Dakshin Kannad	53,920	1,537

STATE/DISTRICT	QUANTITY Tonnes	VALUE Rs. '000
BAUXITE (Contd.)		
Madhya Pradesh		
Jabalpur	46,980	1,411
Mandla	246,460	25,227
Satna	21,580	797
Shahdol	64,980	2,896
Sidhi	600	15
Maharashtra		
Kolhapur	85,830	3,054
Ratnagiri	211,730	8,836
Tamil Nadu		
Nilgiri	25,580	639
Salem	96,530	3,379
INDIA	1,858,354	80,566
CALCAREOUS		
Gujarat		
Jamnagar	685,376	7,488
INDIA	685,376	7,488
CALCITE		
Andhra Pradesh		
Anantapur	680	34
Gujarat		
Bharuch	150	6
Madhya Pradesh		
Jhabua	210	15
West Nimar	6,056	375
Rajasthan		
Jhunjhunun	426	23
Sikar	471	19
Sirohi	16,649	1,844
Udaipur	2,035	119
INDIA	26,677	2,515
CHALK		
Gujarat		
Junagadh	85,982	7,340
INDIA	85,982	7,340
CHROMITE		
Andhra Pradesh		
Krishna	193	39
West Godavari	60	9
Bihar		
Singhbhum	590	149
Karnataka		
Hassan	54,760	9,270
Maharashtra		
Ratnagiri	2,560	870
Manipur		
Tengnoupal	320	22
Orissa		
Cuttack	185,530	98,390
Dhenkanal	30,770	13,709
Kendujhar	61,320	24,283
INDIA	336,103	146,741
CLAY		
Andhra Pradesh		
Anantapur	11,975	213
Kurnool	17,180	255
Jammu & Kashmir		
Pulwama	1,690	26
Karnataka		
Chikmagalur	18,641	141
Tamil Nadu		
South Arcot	2,602	42
Tiruchchirappalli	3,684	37
West Bengal		
Bankura	601	9
INDIA	56,373	723

STATE/DISTRICT	QUANTITY Tonnes	VALUE Rs. '000
COAL		
Andhra Pradesh		
Adilabad	4,018,620	543,518
Karimnagar	4,278,401	578,654
Khammam	2,890,258	390,907
Assam		
Dibrugarh	646,262	97,159
Bihar		
Dhanbad	30,747,168	4,726,762
Ranchi	12,073,217	1,856,016
Himachal Pradesh		
Bilaspur	4,072	5,007
Udhampur	31,624	6,214
Madhya Pradesh		
Betul	1,819,599	223,774
Chhindwara	3,497,121	430,076
Raigarh	5,441	669
Shahdol	6,420,079	789,541
Sidhi	4,467,630	549,429
Surguja	7,155,656	880,003
Maharashtra		
Chandrapur	3,669,557	451,209
Nagpur	2,850,664	350,518
Yavatmal	255,158	31,374
Meghalaya		
East Khasi Hills	110	16
Orissa		
Sambalpur	3,155,572	460,871
Uttar Pradesh		
Mirzapur	2,076,553	249,892
West Bengal		
Bardhamam	203	303
INDIA	90,062,965	12,621,912
COPPER ORE		
Andhra Pradesh		
Khammam	1,970	197
Bihar		
Singhbhum	1,245,320	215,768
Karnataka		
Chitradurga	32,291	5,488
Hassan	19,370	1,975
Rajasthan		
Alwar	12	169
Jhunjhunun	795,170	119,714
Sikkim		
East Sikkim	592	2,437
INDIA	2,094,725	345,748
CORUNDUM		
Andhra Pradesh		
Anantapur	N.A.	13
Khammam	3	41
Karnataka		
Bellary	1	16
Hassan	62	41
Madhya Pradesh		
Bastar	1	1
Sidhi	78	94
Maharashtra		
Bhandara	1,145	688
Rajasthan		
Tonk	2	1
INDIA	1,292	895
CRUDE OIL		
Assam		
Dibrugarh	2,808,384	2,218,455
Sibsagar	1,486,839	1,174,514
Gujarat		
Ahmadabad	634,058	461,911
Braruch	2,287,744	1,662,622
Mahesana	703,265	512,329
Maharashtra		
Greater Bombay	7,006,000	5,916,707
INDIA	14,926,290	11,946,538

Mineral Production (Contd.)

DIAMOND

STATE/DISTRICT	QUANTITY Tonnes	VALUE Rs. '000
Madhya Pradesh		
Panna	14,542	17,588
INDIA	14,542	17,588

DIASPORE

STATE/DISTRICT	QUANTITY Tonnes	VALUE Rs. '000
Madhya Pradesh		
Chhatarpur	610	108
Shivpuri	250	18
Tikamgarh	2,220	642
Uttar Pradesh		
Jhansi	440	91
Lalitpur	1,640	437
INDIA	5,160	1,296

DOLOMITE

STATE/DISTRICT	QUANTITY Tonnes	VALUE Rs. '000
Andhra Pradesh		
Anantapur	148	3
Bihar		
Palamu	171,554	9,995
Gujarat		
Bhavnagar	6,630	194
Vadodara	242,398	3,337
Haryana		
Mahendragarh	50	1
Himachal Pradesh		
Bilaspur	824	375
Karnataka		
Bijapur	6,896	173
Tumkur	173	13
Madhya Pradesh		
Balaghat	8,705	161
Chhindwara	8,955	179
Durg	28,141	704
Jabalpur	14,004	234
Jhabua	20,824	277
Mandla	2,330	67
Satna	72	1
Seoni	1,358	13
Maharashtra		
Nagpur	25,094	812
Orissa		
Sundargarh	604,273	39,958
Rajasthan		
Jaipur	2,600	31
Jaisalmer	2,940	118
Jhunjhunun	3,520	53
Nagaur	10	N.A.
Sikar	1,715	34
Udaipur	2,859	71
Uttar Pradesh		
Dehra Dun	3,838	51
Mirzapur	24,176	798
West Bengal		
Jalpaiguri	25,998	573
INDIA	1,210,085	58,226

EMERALD

STATE/DISTRICT	QUANTITY Tonnes	VALUE Rs. '000
Rajasthan		
Udaipur	1,000	N.A.
INDIA	1,000	N.A.

FELSPAR

STATE/DISTRICT	QUANTITY Tonnes	VALUE Rs. '000
Andhra Pradesh		
Hyderabad	6,580	175
Mahbubnagar	320	7
Nellore	373	7
West Godavari	32	1
Bihar		
Palamu	199	4
Haryana		
Mahendragarh	204	9
Karnataka		
Bangalore	5,505	329
Madhya Pradesh		
Chhatarpur	20	N.A.
Jabalpur	438	9
Shahdol	844	17

FELSPAR (Contd.)

STATE/DISTRICT	QUANTITY Tonnes	VALUE Rs. '000
Rajasthan		
Ajmer	34,547	1,338
Alwar	1,182	56
Jaipur	2,822	132
Pali	1,377	57
Tonk	345	11
Udaipur	1,170	53
Tamil Nadu		
Coimbatore	1,838	37
Tiruchchirappalli	2,956	142
INDIA	60,752	2,384

FIRE CLAY

STATE/DISTRICT	QUANTITY Tonnes	VALUE Rs. '000
Andhra Pradesh		
Adilabad	1,700	26
East Godavari	7,048	286
West Godavari	8,045	202
Bihar		
Bhagalpur	4,700	71
Dhanbad	47,334	719
Giridih	18,548	260
Hazaribag	14,691	318
Palamu	136,443	3,384
Ranchi	11,935	299
Santhal Pargana	23,681	535
Singhbhum	10,540	197
Gujarat		
Kachchh	1,648	30
Mahesana	2,024	9
Panch Mahals	600	6
Rajkot	36,778	254
Sabar Kantha	1,860	19
Surat	4,848	47
Surendranagar	165,789	1,525
Valsad	16,781	163
Karnataka		
Bangalore	648	8
Tumkur	3,502	53
Kerala		
Quilon	205	5
Madhya Pradesh		
Jabalpur	70,442	1,181
Narsimhapur	1,275	18
Panna	834	11
Rajgarh	1,099	44
Shahdol	28,536	628
Orissa		
Cuttack	45,742	1,594
Puri	568	15
Sambalpur	47,110	3,259
Sundargarh	22,106	898
Rajasthan		
Alwar	4,409	133
Bharatpur	305	8
Bikaner	34,569	1,376
Chittaurgarh	1,960	29
Tamil Nadu		
Chengalpattu	4,170	6,567
South Arcot	16,068	213
Tiruchchirappalli	18,673	350
West Bengal		
Birbhum	13,098	171
INDIA	830,312	24,911

FLUORITE (Graded)

STATE/DISTRICT	QUANTITY Tonnes	VALUE Rs. '000
Gujarat		
Vadodara	486	709
Rajasthan		
Dungarpur	2,678	2,607
Jalor	1,021	1,402
INDIA	4,185	4,718

GARNET (Abrasive)

STATE/DISTRICT	QUANTITY Tonnes	VALUE Rs. '000
Andhra Pradesh		
Nellore	35	8
Rajasthan		
Ajmar	150	9
Bhilwara	74	81

GARNET (Abrasive) (Contd.)

STATE/DISTRICT	QUANTITY Tonnes	VALUE Rs. '000
Sikar	1	N.A.
Tonk	16	5
Tamil Nadu		
Kanniyakumari	2,738	548
INDIA	3,014	651

GARNET (Gem)

STATE/DISTRICT	QUANTITY Tonnes	VALUE Rs. '000
Rajasthan		
Bhilwara	1,033	10
Tonk	216	3
INDIA	1,249	13

GOLD

STATE/DISTRICT	QUANTITY Tonnes	VALUE Rs. '000
Andhra Pradesh		
Anantapur	6	657
Chittoor	8	998
Bihar		
Sinhbhum	64	9,489
Karnataka		
Gulbarga	8	667
Kolar	1,396	166,917
Raichur	1,013	87,628
INDIA	2,495	266,356

GRAPHITE

STATE/DISTRICT	QUANTITY Tonnes	VALUE Rs. '000
Andhra Pradesh		
East Godavari	465	93
Khammam	216	34
Vishakhapatnam	108	32
Bihar		
Palamu	17,268	1,754
Gujarat		
Panch Mahals	296	13
Orissa		
Balangir	21,361	2,263
Kalahandi	196	30
Phulabani	1,995	299
Sambalpur	16,390	1,111
Rajasthan		
Banswara	66	6
Tamil Nadu		
Madurai	660	39
INDIA	59,021	5,674

GYPSUM

STATE/DISTRICT	QUANTITY Tonnes	VALUE Rs. '000
Gujarat		
Kachchh	8,340	62
Himachal Pradesh		
Sirmaur	76,000	33
Rajasthan		
Barmer	69,400	1,151
Bikaner	136,170	4,637
Jaisalmer	53,400	85
Nagaur	157,490	2,827
Pali	17,250	493
Tamil Nadu		
Coimbatore	33,540	1,202
Tiruchchirappalli	16,150	671
Uttar Pradesh		
Dehra Dun	400	12
Tehri Garhwal	4,230	167
INDIA	572,370	11,340

IRON ORE

STATE/DISTRICT	QUANTITY Tonnes	VALUE Rs. '000
Andhra Pradesh		
Anantapur	77,838	1,262
Khammam	7,005	350
Nellore	227	9
Bihar		
Palamu	41,064	2,352
Singhbhum	6,809,876	248,186
Goa		
Goa	12,501,022	252,066
Karnataka		
Bellary	3,746,712	84,123
Bijapur	28,525	569
Chikmagalur	52,492	1,347

Mineral Production (Contd.)

IRON ORE (Contd.)

STATE/DISTRICT	QUANTITY Tonnes	VALUE Rs. '000
Karnataka (Contd.)		
Chitradurga	120,310	1,689
Dharwad	20,100	342
Tumkur	18,387	297
Uttar Kannad	12,539	244
Madhya Pradesh		
Bastar	64,500	252,000
Durg	3,762,362	1,610,019
Orissa		
Cuttack	124,457	3,273
Kendujhar	4,209,108	141,032
Mayurbhanj	142,001	1,875
Sundargarh	1,970,923	90,585
Rajasthan		
Jaipur	2,183	48
Jhunjhunun	3,454	48
INDIA	33,715,085	1,242,718

JASPER

STATE/DISTRICT	QUANTITY Tonnes	VALUE Rs. '000
Rajasthan		
Jodhpur	3,356	245
INDIA	3,356	245

KAOLIN

STATE/DISTRICT	QUANTITY Tonnes	VALUE Rs. '000
Andhra Pradesh		
Adilabad	12,097	207
Cuddapah	1,814	63
East Godavari	135	54
Kurnool	15,759	290
West Godavari	19,775	838
Bihar		
Bhagalpur	75	26
Ranchi	239	49
Santhal Pargana	11,914	1,419
Singhbhum	32,518	6,025
Gujarat		
Banas Kantha	3,965	159
Bhavnagar	1,305	65
Kachchh	3,469	202
Mahesana	6,628	2,041
Sabar Kantha	8,943	2,969
Haryana		
Faridabad	7,736	103
Gurgaon	1,999	67
Jammu & Kashmir		
Udhampur	64	17
Karnataka		
Belgaum	647	26
Bidar	454	18
Dharwad	2,439	76
Hassan	5,229	594
Kolar	1,550	62
Shimoga	1,830	439
Kerala		
Cannanore	11,666	3,793
Kozhikode	14,326	8,929
Quilon	9,846	8,905
Madhya Pradesh		
Betul	9,330	168
Chhatarpur	1,231	15
Datia	38	1
Durg	75	1
Gwalior	72	2
Jabalpur	2,461	55
Satna	2,566	78
Shahdol	2,338	41
Sidhi	36	1
Maharashtra		
Chandrapur	4,568	114
Orissa		
Mayurbhanj	4,923	955
Sambalpur	7,537	268
Rajasthan		
Bhilwara	10,642	423
Bikaner	288	15
Chittaurgarh	110,731	2,077
Jaipur	25,751	579
Sawai Madhopur	93	3
Udaipur	231	3

KAOLIN (Contd.)

STATE/DISTRICT	QUANTITY Tonnes	VALUE Rs. '000
Tamil Nadu		
South Arcot	2,694	997
West Bengal		
Birbhum	99,970	2,413
Delhi		
Delhi	45,916	922
INDIA	507,838	46,466

KYANITE

STATE/DISTRICT	QUANTITY Tonnes	VALUE Rs. '000
Andhra Pradesh		
Prakasam	38	17
Bihar		
Singhbhum	18,545	8,385
Karnataka		
Chikmagalur	223	44
Mysore	633	64
Maharashtra		
Bhandara	19,429	5,606
INDIA	38,868	14,116

LEAD CONCENTRATES

STATE/DISTRICT	QUANTITY Tonnes	VALUE Rs. '000
Andhra Pradesh		
Guntur	4,546	20,679
Rajasthan		
Udaipur	15,238	36,782
Sikkim		
East Sikkim	233	N.A.
INDIA	20,017	57,461

LIGNITE

STATE/DISTRICT	QUANTITY Tonnes	VALUE Rs. '000
Gujarat		
Kachchh	396	39,593
Tamil Nadu		
South Arcot	5,569,572	529,165
INDIA	5,569,968	568,758

LIME KANKAR

STATE/DISTRICT	QUANTITY Tonnes	VALUE Rs. '000
Andhra Pradesh		
Krishna	16,326	48
INDIA	16,326	48

LIME SHELL

STATE/DISTRICT	QUANTITY Tonnes	VALUE Rs. '000
Andhra Pradesh		
Nellore	4,296	187
Karnataka		
Uttar Kannad	22	1
Kerala		
Alleppey	42,485	4,304
Cannanore	2,628	145
Kottayam	49,423	2,020
Kozhikode	2,117	114
Mallappuram	4,100	554
INDIA	105,071	7,325

LIMESTONE

STATE/DISTRICT	QUANTITY Tonnes	VALUE Rs. '000
Andhra Pradesh		
Adilabad	500,065	10,692
Anantapur	25,181	524
Cuddapah	271,738	2,717
Guntur	904,394	10,809
Karimnagar	1,124,340	14,167
Krishna	100,669	2,930
Kurnool	639,229	12,119
Nalgonda	305,240	7,021
Vizianagaram	35,018	413
Assam		
Karbi Anglong	270,272	12,266
Bihar		
Palamu	552,759	31,925
Ranchi	193,296	8,289
Rohtas	1,006,321	37,145
Singhbhum	571,686	19,315
Gujarat		
Banas Kantha	12,112	369
Bharuch	86	3
Jamnagar	557,013	4,658

LIMESTONE (Contd.)

STATE/DISTRICT	QUANTITY Tonnes	VALUE Rs. '000
Junagadh	1,720,455	33,326
Kheda	201,840	7,137
Vadodara	6,820	112
Haryana		
Ambala	515,148	74,131
Himachal Pradesh		
Bilaspur	411,000	10,240
Shimla	1,345	40
Sirmaur	163,597	3,507
Solan	2,670	50
Jammu & Kashmir		
Pulwama	19,000	418
Karnataka		
Belgaum	8,221	163
Bijapur	435,965	8,810
Chitradurga	3,605	54
Dharwad	477	17
Gulbarga	1,238,565	17,402
Shimoga	101,477	3,065
Tumkur	486,200	7,731
Uttar Kannad	20,507	656
Madhya Pradesh		
Bilaspur	27,458	474
Dhar	2,422	40
Durg	1,846,345	71,503
Jabalpur	1,444,584	24,826
Mandsaur	346,448	7,795
Narsimhapur	65	1
Raipur	1,039,862	20,216
Sehore	469	28
Maharashtra		
Chandrapur	31,097	777
Yavatmal	720,130	16,869
Meghalaya		
East Khasi Hills	233,873	5,402
Orissa		
Sambalpur	599,718	17,887
Sundargarh	2,113,758	126,604
Rajasthan		
Ajmer	320	3
Bundi	243,410	7,524
Chittaurgarh	1,262,207	16,050
Jaipur	26,000	390
Kota	359,273	5,641
Sawai Madhopur	649,524	20,421
Sikar	43,520	1,438
Sirohi	1,705	26
Udaipur	369,207	7,654
Tamil Nadu		
Coimbatore	448,673	13,909
Madurai	513,593	8,731
Ramanathapuram	880,552	23,228
Salem	805,929	27,074
Tiruchchirappalli	1,079,439	18,774
Tirunelveli	732,120	20,635
Uttar Pradesh		
Dehra Dun	395,868	9,451
Mirzapur	825,573	20,645
Naini Tal	5,841	44
Tehri Garhwal	55,376	1,499
West Bengal		
Jalpaiguri	987	19
INDIA	29,511,657	837,799

MAGNESITE

STATE/DISTRICT	QUANTITY Tonnes	VALUE Rs. '000
Karnataka		
Mysore	9,009	3,358
Rajasthan		
Ajmer	1,385	117
Dungarpur	48	2
Udaipur	22	1
Tamil Nadu		
Salem	354,199	96,118
Uttar Pradesh		
Almora	48,722	8,789
Pithoragarh	49,733	5,799
INDIA	463,118	114,184

Mineral Production (Contd.)

MANGANESE ORE

STATE/DISTRICT	QUANTITY Tonnes	VALUE Rs. '000
Andhra Pradesh		
Adilabad	20,033	4,138
Vizianagaram	54,355	2,643
Bihar		
Singhbhum	1,345	61
Goa		
Goa	86,038	4,639
Gujarat		
Panch Mahals	330	39
Vadodara	1,056	74
Karnataka		
Belgaum	6,700	271
Bellary	195,148	21,857
Chitradurga	26,695	1,819
Shimoga	51,023	5,604
Tumkur	6,791	458
Uttar Kannad	158,033	15,379
Madhya Pradesh		
Balaghat	243,860	72,673
Maharashtra		
Bhandara	112,879	27,963
Nagpur	108,797	23,399
Orissa		
Kendujhar	337,025	44,411
Koraput	11,563	826
Sundargarh	103,888	13,766
INDIA	1,525,559	240,020

MICA (Waste & Crude)

STATE/DISTRICT	QUANTITY Tonnes	VALUE Rs. '000
Andhra Pradesh		
Nellore	3,751	6,502
Vishakhapatnam	36	2
Bihar		
Giridih	3,443	5,415
Hazaribag	2,422	8,693
Munger	2	9
Nawada	1,296	5,310
Orissa		
Dhenkanal	10	15
Rajasthan		
Ajmer	82	210
Bhilwara	1,436	3,924
Udaipur	43	36
Tamil Nadu		
Nilgiri	104	295
INDIA	12,625	30,411

MOULDING SAND

STATE/DISTRICT	QUANTITY Tonnes	VALUE Rs. '000
Andhra Pradesh		
Nellore	521	10
Goa		
Goa	45,998	296
Gujarat		
Bhavnagar	5,680	142
Jamnagar	1,216	4
Karnataka		
Belgaum	12,550	92
Dharwad	581	3
Gulbarga	12,184	122
Uttar Kannad	2,880	22
Madhya Pradesh		
Durg	22,173	122
INDIA	103,783	813

OCHRE

STATE/DISTRICT	QUANTITY Tonnes	VALUE Rs. '000
Andhra Pradesh		
Kurnool	4,554	89
Bihar		
Sinhbhum	388	10
Gujarat		
Banas Kantha	343	16
Bhavnagar	15	1
Kachchh	132	8
Karnataka		
Bellary	12,130	474
Chikmagalur	60	7
Dharwad	723	21

OCHRE (Contd.)

STATE/DISTRICT	QUANTITY Tonnes	VALUE Rs. '000
Madhya Pradesh		
Jabalpur	10	N.A.
Mandla	1,410	85
Rajnandgaon	100	6
Rewa	340	14
Satna	18,828	857
Shahdol	75	2
Maharashtra		
Chandrapur	1,416	24
Rajasthan		
Bharatpur	67	1
Bikaner	426	10
Chittaurgarh	25,908	232
Jaisalmer	14	N.A.
Sawai Madhopur	177	3
Sikar	102	1
Udaipur	19,209	250
Uttar Pradesh		
Banda	2,972	178
INDIA	89,399	2,289

PHOSPHORITE

STATE/DISTRICT	QUANTITY Tonnes	VALUE Rs. '000
Madhya Pradesh		
Chhatarpur	16,258	3,577
Jhabua	67,258	18,883
Sagar	1,159	255
Rajasthan		
Udaipur	398,127	201,599
Uttar Pradesh		
Dehra Dun	62,032	9,392
Lalitpur	1,871	544
Tehri Garhwal	2,335	107
INDIA	549,040	234,357

PYRITES

STATE/DISTRICT	QUANTITY Tonnes	VALUE Rs. '000
Bihar		
Ranchi	1	N.A.
INDIA	57,599	20,832

PYROPHYILLITE

STATE/DISTRICT	QUANTITY Tonnes	VALUE Rs. '000
Madhya Pradesh		
Chhatarpur	96	7
Shivpuri	9,711	262
Tikamgarh	4,287	243
Rajasthan		
Udaipur	8,221	440
Uttar Pradesh		
Hamirpur	111	6
Jhansi	7,551	330
Lalitpur	10,087	243
INDIA	40,064	1,531

QUARTIZTE

STATE/DISTRICT	QUANTITY Tonnes	VALUE Rs. '000
Bihar		
Munger	10,066	152
Madhya Pradesh		
Durg	20,388	245
Raigarh	9,106	2,430
Orissa		
Balangir	37,303	1,034
Dhenkanal	2,407	122
Kalahandi	6,725	231
Kendujhar	3,149	102
Mayurbhanj	13,082	142
Sambalpur	8900	400
Sundargarh	478	12
INDIA	103,594	4,780

QUARTZ

STATE/DISTRICT	QUANTITY Tonnes	VALUE Rs. '000
Andhra Pradesh		
Guntur	629	20
Hyderabad	2,983	84
Khammam	41,307	1,399
Medak	8,560	204
Nellore	3,279	123
Prakasam	1,206	42
Rangareddi	3,359	74
Vishakhapatnam	656	16

QUARTZ (Contd.)

STATE/DISTRICT	QUANTITY Tonnes	VALUE Rs. '000
Gujarat		
Panch Mahals	14,169	137
Haryana		
Mahendragarh	136	4
Karnataka		
Bangalore	963	21
Bellary	28,721	735
Hassan	3,055	184
Mandya	1,500	90
Shimoga	21,985	1,429
Tumkur	1,420	81
Madhya Pradesh		
Chhatarpur	20	N.A.
Shahdol	200	4
Rajasthan		
Ajmer	27,192	790
Alwar	1,874	73
Jaipur	684	16
Jhunjhunun	381	8
Pali	5,392	133
Sikar	2,086	42
Tonk	1,082	15
Udaipur	104	4
Tamil Nadu		
Coimbatore	33,540	1,202
Tiruchchirappalli	10,760	704
INDIA	217,243	7,634

SALT

STATE/DISTRICT	QUANTITY Tonnes	VALUE Rs. '000
Himachal Pradesh		
Mandi	4,326	1,082
INDIA	4,326	1,082

SAND

STATE/DISTRICT	QUANTITY Tonnes	VALUE Rs. '000
Andhra Pradesh		
Khammam	343,579	2,020
Bihar		
Giridih	84,606	328
Himachal Pradesh		
Bilaspur	171,000	950
Kerala		
Alleppey	37,072	253
Maharashtra		
Chandrapur	652,013	652
INDIA	1,288,270	4,203

SILICA SAND

STATE/DISTRICT	QUANTITY Tonnes	VALUE Rs. '000
Andhra Pradesh		
Nellore	18,306	381
Bihar		
Santhal Pargana	32,352	1,483
Singhbhum	500	30
Gujarat		
Bharuch	24,243	9600
Kachchh	17,864	297
Sabar Kantha	5,618	97
Surendranagar	45,499	780
Karnataka		
Gulbarga	2,303	76
Kerala		
Alleppey	32,787	492
Madhya Pradesh		
Balaghat	706	14
Dewas	4,244	106
Morena	4,430	46
Maharashtra		
Kolhapur	3,061	94
Ratnagiri	103,340	2,691
Rajasthan		
Alwar	163	5
Barmer	414	21
Bharatpur	24,997	921
Bikaner	61	3
Bundi	18,633	838
Jaipur	65,278	1,822
Sawai Madhopur	6,114	240
Sikar	623	7
Tonk	8,492	317

Mineral Production (Contd.)

SILICA SAND (Contd.)

STATE/DISTRICT	QUANTITY Tonnes	VALUE Rs. '000
Uttar Pradesh		
Allahabad	169,617	3,719
Banda	28,022	656
INDIA	617,667	16,096

SILLIMONITE

STATE/DISTRICT	QUANTITY Tonnes	VALUE Rs. '000
Kerala		
Quilon	1,460	1,084
Maharashtra		
Bhandara	5,949	2,211
Meghalaya		
East Kasi Hills	4,457	2,370
West Kasi Hills	4,457	2,370
Rajasthan		
Udaipur	236	37
Tamil Nadu		
Kanniyakumari	233	166
INDIA	12,335	5,868

SILVER

STATE/DISTRICT	QUANTITY Tonnes	VALUE Rs. '000
Andhra Pradesh		
Vishakhapatnam	3,783	8,323
Bihar		
Dhanbad	12,914	28,411
Singhbhum	424	1,162
Kolar	98	252
Raichur	79	160
INDIA	17,298	38,218

SLATE

STATE/DISTRICT	QUANTITY Tonnes	VALUE Rs. '000
Andhra Pradesh		
Guntur	819	15
Prakasam	1,991	48
Haryana		
Mahendragarh	275	105
Madhya Pradesh		
Mandsaur	6,509	841
Rajasthan		
Alwar	345	200
INDIA	9,939	1,209

STAUROLITE

STATE/DISTRICT	QUANTITY Tonnes	VALUE Rs. '000
Karnataka		
Hassan	15	9
INDIA	15	9

STEATITE

STATE/DISTRICT	QUANTITY Tonnes	VALUE Rs. '000
Andhra Pradesh		
Anantapur	2,483	318
Chittoor	2,838	61
Cuddapah	755	39
Khammam	642	13
Kurnool	5,466	124
Warangal	78	5
Bihar		
Giridih	738	15
Singhbhum	1,007	71
Karnataka		
Chikmagalur	2,152	151
Mysore	268	38
Raichur	3,800	72
Tumkur	1,110	56
Madhya Pradesh		
Durg	119	3
Jabalpur	4,659	217
Narsimhapur	635	28
Maharashtra		
Bhandara	196	2
Orissa		
Kendujhar	231	7
Mayurbhanj	698	24
Rajasthan		
Ajmer	3,710	70
Alwar	14,335	637
Banswara	4,701	232
Bharatpur	24	1
Bhilwara	35,882	5,044
Dungarpur	33,320	1,955
Jaipur	26,709	4,480
Jhunjhunun	987	20
Pali	531	11
Sawai Madhopur	17,472	662
Tonk	430	43
Udaipur	130,901	9,603
Tamil Nadu		
Salem	28,420	611
Uttar Pradesh		
Almora	6,471	327
Lalitpur	300	8
Pithoragarh	3,693	202
INDIA	335,761	25,150

SULPHUR

STATE/DISTRICT	QUANTITY Tonnes	VALUE Rs. '000
Tamil Nadu		
Chengalpattu	4,170	6,567
INDIA	4,170	6,587

TUNGSTEN (Concentrates)

STATE/DISTRICT	QUANTITY Tonnes	VALUE Rs. '000
Rajasthan		
Nagaur	30,371	2,429
West Bengal		
Bankura	8,466	887
INDIA	38,837	3,316

VERMICULITE

STATE/DISTRICT	QUANTITY Tonnes	VALUE Rs. '000
Andhra Pradesh		
Nellore	1,847	311
Gujarat		
Vadodara	75	15
Karnataka		
Hassan	250	21
Rajasthan		
Ajmer	69	15
Tamil Nadu		
North Arcot	1,197	527
INDIA	2,778	889

WOLLASTOMITE

STATE/DISTRICT	QUANTITY Tonnes	VALUE Rs. '000
Rajasthan		
Sirohi	15,895	2,109
Udaipur	20	2
INDIA	15,915	2,111

ZINC CONCENTRATE

STATE/DISTRICT	QUANTITY Tonnes	VALUE Rs. '000
Rajasthan		
Udaipur	52,468	126,854
Sikkim		
East Sikkim	408	566
INDIA	52,876	127,420

INDUSTRIAL LOCATIONS
(1984)

BEVERAGE & TOBACCO PRODUCTS

STATE/DISTRICT	MANUFACTURING TOWNS
Andhra Pradesh	
East Godavari	Bikkavoli
Guntur	Guntur
Hyderabad	Azamabad, Ghatkesar, Hyderabad, Secunderabad
Karimnagar	Sirsilla
Assam	
Cachar	Cachar, Dallabcherra, Serispore, Silchar
Darrang	Arun, Bhipoorkli & Orang, Bishnanth, Borai, Darrang, Deokaijuli, Dherai, Dibru & Dbullib, Dooars & Dalgaon, Kopati, Mangaldai, Tezpur, Tinkharia
Dibrugarh	Bagapani, Choonabhatti, Dehing, Dibrugarh, Dirok, Doom Dooma, Margherita, Moran, Namdang, Partol, Tingri
Lakhimpur	Dejoo/Harmutty, Lakhimpur, Seajuli
Nowgong	Nowgong
Sibsagar	Borputra, Duklingia, Golaghat, Gorunga, Jorhat, Sibsagar
Bihar	
Munger	Munger
Patna	Hathidah
Goa	
Goa	Goa, Marma Goa Harbour
Gujarat	
Bharuch	Ankleshwar
Jamnagar	Jamnagar
Junagadh	Kodinar, Mandali
Vadodara	Harni
Himachal Pradesh	
Solan	Solan
Karnataka	
Bangalore	Bangalore, Khushnagar
Belgaum	Ugar — Khurd
Bellary	Hospet
Chikmagalur	Chikmagalur
Dakshin Kannad	Mangalore
Hassan	Hassan
Kodagu	Kodagu, South Coorg.
Kerala	
Alleppey	Shertally
Ernakulam	Anamalai
Idukki	Cholai, Devikulam, Peermade, Udamapan
Quilon	Pathanamthitta Pathanapura
Trivandrum	Trivandrum
Maharashtra	
Ahmadnagar	Ahmednagar, Harigaon, Rahuri, Shivajinagar
Greater Bombay	Chakala, Parel, Vile Parle
Kolhapur	Sahunagar
Nagpur	Nagpur
Nashik	Nashik
Pune	Junner
Raigarh	Uran
Sangli	Sakharale
Solapur	Solapur
Thane	Thane, Panch Pakhadi
Rajasthan	
Ganganagar	Sriganganagar
Jaipur	Jaipur
Udaipur	Udaipur
Sikkim	
South Sikkim	Melli Bazar
Tamil Nadu	
Chengalpattu	Ambattur
Coimbatore	Appakudal, Coimbatore, Injipara, Karamalai, Monica, Mudis, Stanmore
Dharmapuri	Hosur
Madurai	High Ways

BEVERAGE & TOBACCO (Contd.)

STATE/DISTRICT	MANUFACTURING TOWNS
Nilgiri	Cheranbadi, Kotagiri, Nilgiris, Punsandle, Thaishola, Wellington
South Arcot	Anamalai
Tirunelveli	Maryolai, Tirunelveli
Uttar Pradesh	
Agra	Tundla
Basti	Basti
Deoria	Captainganj, Gangeshwar, Ramkota
Ghaziabad	Modinagar
Lucknow	Lucknow
Meerut	Daurala, Mawana
Saharanpur	Saharanpur
West Bengal	
Calcutta	Calcutta, Kidderpore
Darjiling	Bagdogra, Darjeeling, Glenburun & Lingia, Tumsong Estate
Jalpaiguri	Banarhat, Baradighi, Beech, Bharnobari & Satali, Dooars, Jalpaiguri, Karballa, Kartick, Rheabari, Rydak, Twelve Estate
Twenty Four Parganas	Agarpara
Delhi	
Delhi	Delhi

CHEMICAL & PHARMACEUTICALS

STATE/DISTRICT	MANUFACTURING TOWNS
Andhra Pradesh	
Adilabad	Adilabad
Anantapur	Anantapur
Chittoor	Tirupati
East Godavari	Kakinada
Guntur	Tadepalli
Hyderabad	Azamabad, Balanagar, Hyderabad, Secunderabad, Uppal, Warangal Road
Karimnagar	Karimnagar, Ramgundam
Khammam	Paloncha
Krishna	Machilipatnam, Vuyyuru
Kurnool	Kurnool
Medak	Medak, Pattancheru, Pattancheruvu, Pathanchuru, Sangareddy
Nalgonda	Bibinagar, Nalgonda
Srikakulam	Srikakulam
Vishakhapatnam	Malkapuram, Venketapuram, Vishakhapatnam
Assam	
Dibrugarh	Namrup, Tinsukia
Goalpara	Bongaigaon, Jogighopa
Kamrup	Gawahati, Noonmati
Lakhimpur	Namrup
Bihar	
Begusarai	Barauni
Dhanbad	Sindri
Giridih	Gomia
Munger	Barauni
Muzaffarpur	Muzaffarpur
Palamu	Barwadih
Patna	Patna
Ranchi	Ranchi
Rohtas	Amjhere, Dalmianagar
Santhal Pargana	Dabrugarh, Jasidih
Singhbhum	Jaduguda, Jamshedpur
Goa	
Goa	Santa Monica, St. Jose de Areal Margao
Gujarat	
Ahmadabad	Ahmadabad, Dascroi, Kankaria, Kathwada, Khokhra, Mehmedabad, Maninagar, Rakhial
Amreli	Amreli
Banas Kantha	
Bharuch	Ankleshwar, Bharuch

CHEMICAL & PHARMACEUTICALS (Contd.)

STATE/DISTRICT	MANUFACTURING TOWNS
Bhavnagar	Bhavnagar
Gandhinagar	Kalol
Jamnagar	Mithapur, Okha, Okhamandal, Sikka, Singhach
Junagadh	Porbandar, Verawal
Kachchh	Kandla
Panch Mahals	Kalol, Nurpura
Rajkot	Rajkot
Surat	Bhestan, Hazira, Olpad, Pandesara, Udhna, Walod
Surendranagar	Bamanbera, Dhrangadhra
Vadodara	Fertilisernagar, Jawaharnagar, Nandesari, Ranol, Sakarda, Vadodara, Wadi Wadi
Valsad	Atul, Billimora, Valsad, Vapi
Haryana	
Ambala	Yamunanagar
Faridabad	Faridabad
Gurgaon	Gurgaon
Karnal	Karnal, Panipat
Sonipat	Murthal
Jammu & Kashmir	
Jammu	Baki Brahmana, Bari Brahmana, Jammu
Karnataka	
Bangalore	Bangalore, Hoskote, Kottigenanalli, Yeshwantpur
Bellary	Hagari
Chikmagalur	Kudremukh
Dakshin Kannad	Mangalore, Penambur
Dharwad	Hubli
Hassan	Hospet
Mandya	Belagula, Mandya
Mysore	Mysore
Raichur	Chicksugar
Shimoga	Bhadravati, Shimoga
Uttar Kannad	Karwar & Gokarna
Kerala	
Ernakulam	Ambalamugal, Binanipuram, Edapally, Travancore Eloor & Cochin
Kottayam	Chingavanam
Kozhikode	Calicut, Kozhikode
Malappuram	Malappuram
Palghat	Palghat
Quilon	Kottakkal, Quilon
Trichur	Irinjalakude
Trivandrum	Kazakuttam, Trivandrum
Madhya Pradesh	
Bhopal	Bhopal
Dewas	Dewas, Nagda
Durg	Bhilai, Kumhari
East Nimar	Khandwa, Nepa Nagar
Guna	Vijaypur
Indore	Indore
Jabalpur	Behraghat, Bhitoni
Raipur	Raipur
Ratlam	Ratlam
Shahdol	Amlai
Ujjain	Birlagram
Maharashtra	
Ahmadnagar	Ahmadnagar, Belapur, Pravaranagar, Rahuri Shivajinagar
Akola	Akola
Aurangabad	Aurangabad, Paithan
Dhule	Purshottam
Greater Bombay	Amboli, Andheri, Bhandup, Bombay, Chandivli, Chembur, Dadar, Deonar, Ghatkopar, Goregaon, Jogeshwari, Kandivali, Kurla, Lalbaug, Lawer Parel, Powai & Madh Island, Mahim, Mulund, Sakinaka, Sewri, Sion, Tardeo, Trombay, Vakola, Vikhroli, Vile Parle, Wadala, Worli

CHEMICAL & PHARMACEUTICALS (Contd.)

STATE/DISTRICT	MANUFACTURING TOWNS
Jalgaon	Jalgaon, Panchor
Kolhapur	Sahunagar
Nagpur	Hingna Industrial Estate, Nagpur
Nanded	Nanded
Nashik	Bhausahebnagar, Nashik
Pune	Akurdi, Chinchwad, Nira, Pimpri, Pune
Raigarh	Khopoli, Nagothane, Panvel, Patalganga, Raigad, Rasayani, Roha, Taloja, Thal Vaishet
Ratnagiri	Lote Parshuram (Chiplun)
Thane	Ambernath, Balkum, Bhiwandi, Boisar, Dombivali, Ghansoli, Hingni, Kalwe, Kalyan, Kavesar, Kolshet, Majiwade, New Bombay, Patlipada, Saravali, Shahapur, Tarapur, Thane, Wado, Wardha
Orissa	
Cuttack	Cuttack, Paradeep
Dhenkanal	Talcher
Ganjam	Ganjam
Koraput	Thirumbadi
Mayurbhanj	Rairangpur
Puri	Near Bhubaneshwar
Sundargarh	Birmitrupar, Rourkela
Punjab	
Amritsar	Khasa
Bathinda	Bathinda
Faridkot	Jaitu
Hoshiarpur	Balachur, Hoshiarpur
Jalandhar	Jalandhar
Patiala	Dera Bassi, Rajpura
Rupnagar	Mohali, Nangal
Sangrur	Sanghera
Rajasthan	
Alwar	Alwar, Bhiwadi
Jaipur	Jaipur
Jodhpur	Jodhpur
Kota	Kota, Ladpura
Sawai Madhopur	Billopa, Sawai Madhopur
Tonk	Tonk
Udaipur	Debak, Debari, Udaipur
Tamil Nadu	
Chengalpattu	Ambattur, Avadi & Kaduvatti, Chromepet, Ennore, Manali
Coimbatore	Coimbatore, Sirumugal
Dharmapuri	Krishnagiri
Madras	Madras
Madurai	Madurai, Sholavandan
Nilgiri	Ootacamund
North Arcot	Arkonam, Katpadi, Ranipet, Vanthrangal
Ramanathapuram	Koviloor
Salem	Mettur, Mettur Dam
South Arcot	Cuddalore, Tindivanam
Tiruchchirappalli	Tiruchchirappalli
Tirunelveli	Sahupuram, Sankarnagar, Tuticorin
Uttar Pradesh	
Aligarh	Salempur
Allahabad	Jhansi & Naini, Phulpur
Bara Banki	Bara Banki
Bareilly	Bareilly, Clutterbuckgunj
Bijnor	Seabara
Budaun	Babrala
Bulandshahr	Bulandshahr
Dehra Dun	Dehra Dun, Mussoorie, Rishikesh
Deoria	Deoria
Etah	Etah
Etawah	Auraiya
Ghaziabad	Ghaziabad, Modinagar, Shahibabad
Gorakhpur	Gorakhpur
Jhansi	Jhansi
Kanpur	Kanpur, Panki

CHEMICAL & PHARMACEUTICALS (Contd.)

STATE/DISTRICT	MANUFACTURING TOWNS
Lucknow	Lucknow
Mathura	Mathura
Mirzapur	Renukot
Moradabad	Gajaraula
Rampur	Bilaspur
Shahjahanpur	Rosa, Shahjahanpur
Sitapur	Hargaon
Sultanpur	Jagdishpur
Unnao	Magarwara
Varanasi	Sahapuri
West Bengal	
Barddhaman	Asansol, Durgapur
Calcutta	Behala, Calcutta, Panihati & Maniktala
Haora	Haora, Goabaria
Hugli	Konnagar, Rishra, Serampore, Sibpur, Tribeni & Bansberia
Medinipur	Haldia
Twentyfour Parganas	Birlapur, Budge Budge, Garia, Khardah, Kossipur, Naihati
West Dinajpur	Baidynath
Chandigarh	
Chandigarh	Chandigarh
Delhi	
Delhi	Delhi, Okhla, Palam Airport
Pondicherry	
Pondicherry	Kalapet, Mettapalyam

FOOD PRODUCTS

Andhra Pradesh	
Anantapur	Sudhanagar
Chittoor	Chittoor
East Godavari	Chelluru, Rajahmundry, Samalkot
Guntur	Chagalla, Ganapavaram, Guntur, Vadlamudi
Hyderabad	Hyderabad, Secunderabad
Karimnagar	Muthyampet, Vuyyuru
Medak	Madhunagar
Nalgonda	Kodad
Nizamabad	Shakarnagar
Prakasam	Chirala
Vishakhapatnam	Vishakhapatnam
West Godavari	Chagallu, Tadepalligudem, Tanuku & Kovvur, Venkatarayapuram
Assam	
Lakhimpur	Aira Estate
Bihar	
Bhagalpur	Bhagalpur
Madhubani	Pandaul
Pashchim Champaran	Bettiah, Charpatia, Harinagar, Jogapatti, Mayhaula, Narkatiaganj, Ramnagar
Purba Champaran	Motihar
Ranchi	Ranchi
Rohtas	Dalmianagar
Saharsa	Supaul
Samastipur	Barrah
Saran	Hathua, Marhowrah
Siwan	Siwan
Goa	
Goa	Margao, Vasco-De-Gama
Gujarat	
Ahmadabad	Ahmadabad, Naroda, Rakhial
Amreli	Amreli
Bharuch	Palej
Bhavnagar	Bhavnagar, Mahuva
Jamnagar	Jamnagar, Singhach
Junagadh	Junagadh, Kodinar, Manvardar, Porbandar
Kachchh	Ramania
Kheda	Kheda
Panch Mahals	Dahod, Panch Mahals
Rajkot	Dhoraji, Khandheri, Rajkot
Surat	Bardoli, Chaltan, Madhi, Surat, Udhna, Vyaro-Paniari, Walod
Valsad	Gamdevi, Vapi

FOOD PRODUCTS (Contd.)

STATE/DISTRICT	MANUFACTURING TOWNS
Haryana	
Ambala	Yamunanagar
Hisar	Fatehabad
Jind	Jind
Karnal	Panipat
Kurukshetra	Shahbad-Thaneswar
Rohtak	Rohtak
Sonipat	Bahalgarh, Kandli, Rasoi
Himachal Pradesh	
Mandi	Sainj
Jammu & Kashmir	
Baramula	Baramula
Srinagar	Srinagar
Karnataka	
Bangalore	Bangalore
Belgaum	Belgaum, Chikodi, Hubli, Sankeshwar, Ugar-Khurd
Bellary	Hospet
Bidar	Hallikhed
Bijapur	Saidpur
Dakshin Kannad	Mangalore, Puttur
Dharwad	Hubli
Hassan	Hassan
Kodagu	Kodagu
Kolar	Kolar
Mandya	Mandya
Mysore	Mysore
Raichur	Munirabad, Pragati Nagar
Shimoga	Harige
Tumkur	Tumkur
Kerala	
Cannanore	Tellichery
Ernakulam	Angamally
Quilon	Kundara
Trichur	Chalakudy
Madhya Pradesh	
Bhopal	Bhopal
East Nimar	Khandwa
Gwalior	Gwalior
Indore	Indore
Jabalpur	Jabalpur
Sehore	Sehore
Ujjain	Ujjain
Vidisha	Hoshangabad
Maharashtra	
Ahmadnagar	Ahmadnagar, Bhende Burruk, Gautamnagar, Harigaon, Koregaon, Lakshmiwadi, Pravaranagar, Ranjangaon, Shivajinagar, Shrigonda, Tilaknagar
Akola	Akola, Risod
Amravati	Achalpur, Amravati, Chandur
Aurangabad	Aurangabad, Raghunathpur, Sillod
Bid	Bid
Buldana	Malkpur
Dhule	Bhadne, Purshottam, Shahada, Shirpur
Greater Bombay	Bhardup, Bombay, Goregaon, Mazgaon, Mulund, Tardeo, Wadala, Vile Parle
Jalgaon	Amalner, Bhoras, Jalgaon, Kasoda, Panchor, Yawal
Kolhapur	Birdri, Ganganagar, Ichalkaranji, Kaditre, Kamathe, Kasba, Kolhapur, Shiroli, Warananagar
Nagpur	Monda, Nagpur
Nashik	Bhausahebnagar, Kakasahebnagar, Malegaon, Ravalgaon, Pimpalas
Osmanabad	Dheki, Dhoki, Osmanabad
Parbhani	Vadakalas
Pune	Bhawani Nagar, Chinchwad, Induri, Malegaon, Pune, Someshwar Nagar, Theor
Raigarh	New Bombay
Sangli	Atpadi, Sakharale, Sangli
Satara	Marali, Phaltan, Shivnagar, Wai

Industrial Locations (Contd.)

FOOD PRODUCTS (Contd.)

STATE/DISTRICT	MANUFACTURING TOWNS
Solapur	Akaluj, Dhamangaon, Malkapur, Pandharpur, Shreepur, Solapur
Thane	Ghansoli, Pakhadi, Panch, Thane
Yavatmal	Pusad
Orissa	
Cuttack	Badamba
Ganjam	Aska
Koraput	Rayagada
Puri	Kurda, Nayagarh
Sambalpur	Tharsuguda
Punjab	
Amritsar	Taran
Faridkot	Moga
Gurdaspur	Pandar
Hoshiarpur	Hoshiarpur
Jalandhar	Nakoda
Ludhiana	Ludhiana, Samrala
Patiala	Bahadurgarh, Nabha, Rajpura
Rajasthan	
Bharatpur	Bharatpur
Bhilwara	Bhilwara
Ganganagar	Sriganganagar, Sangaria, Kasrisinghpur
Jaipur	Jaipur
Tamil Nadu	
Chengalpattu	Ennore, Paladam
Coimbatore	Appakudal, Coimbatore, Tudiyalu
Dharmapuri	Dharmapuri, Palacode
Madras	Madras
Madurai	Nilakottai, Sholavandan
Periyar	Satyamangalam
Salem	Mahanur
South Arcot	Mundiyampakkam, Nellikuppam, Villupuram, Vridachalam
Thanjavur	Vedaraniyam
Tiruchchirappali	Kattur, Pugalur, Tiruchchirappalli, Trichy
Uttar Pradesh	
Aligarh	Aligarh, Satha
Azamgarh	Sathiaon
Bahraich	Bahriach, Nandara
Ballia	Rasra
Bara Banki	Burhwal
Bareilly	Baheri
Basti	Amroha, Basti
Bijnor	Bijnor, Dhampur, Hempur, Seabara
Budaun	Sheikhupur
Bulandshahr	Jahangirabad
Deoria	Gangeshwar, Gauri Bana, Kathkuiyam, Padrapuna, Pratappur, Ramkota, Seorahi
Etah	Etah
Farrukhabad	Kaimganj
Ghaziabad	Ghaziabad, Modinagar, Simbhaoli
Gonda	Balrampur, Tulsipur
Gorakhpur	Pipraich, Sardarnagar
Kanpur	Kanpur
Kheri	Golagokarannath, Paliakalan
Mathura	Chhata
Meerut	Mawana, Meerut, Mohiuddinpur
Moradabad	Amroha, Chandausi
Muzaffarnagar	Khotauli, Mansurpur, Shamli
Naini Tal	Bazpur, Kashipur, Kichha, Nadehi, Sifarganj
Pilibhit	Majhola
Rampur	Rampur
Saharanpur	Deoband, Dikhanj, Gangeshwar, Jabalpur, Sarsawa
Shahjahanpur	Rosa, Tilhar
Sitapur	Hargaon
Varanasi	Aurai, Varanasi
West Bengal	
Calcutta	Calcutta

FOOD PRODUCTS (Contd.)

STATE/DISTRICT	MANUFACTURING TOWNS
Haora	Howrah, Sibpur
Hugli	Rishra
Jalpaiguri	Jalpaiguri
Twentyfour Parganas	Belgharia, Budge Budge, Gosaha
Chandigarh	
Chandigarh	Chandigarh
Delhi	
Delhi	Delhi
Pondicherry	
Pondicherry	Ariyur, Oreleans

LEATHER, RUBBER & PLASTIC PRODUCTS

Andhra Pradesh	
Guntur	Mangalagiri
Hyderabad	Hyderabad
Mahbubnagar	Thimmapur
Rangareddi	Vallabhnagar
Vishakhapatnam	Venketapura, Vishakhapatnam
Assam	
Goalpara	Goalpara
Bihar	
Patna	Bataganj & Mokamehghat
Goa	
Goa	Goa
Gujarat	
Bharuch	Ankleshwar, Palej, Panoli
Kheda	Kheda, Mehmedabad
Mahesana	Kadi
Panch Mahals	Halol, Kalol, Panchmahals
Rajkot	Rajkot
Vadodara	Nandesari
Valsad	Billimora
Haryana	
Faridabad	Faridabad
Gurgaon	Ballabgarh, Dharuhera
Hisar	Mayur
Sonipat	Rai
Karnataka	
Bangalore	Bangalore Nagasandra, Peenya, Yeshwantpur
Belgaum	Hukkari
Mysore	Metagalli, Mysore
Kerala	
Cannanore	Baliapatam
Idukki	Cholai, Devikulam, Peermade, Udampan,
Kottayam	Kottayam
Malappuram	Malappuram
Quilon	Pathanamthitta, Pathanapura
Trichur	Perambra
Trivandrum	Peroorkada, Trivandrum
Madhya Pradesh	
Dewas	Dewas
Maharashtra	
Aurangabad	Aurangabad, Chikhalthana, Gevral
Chandrapur	Chandrapur
Greater Bombay	Bhandup, Bombay, Goregaon, Jogeshwari, Kandivli, Kurla, Sewri, Vile Parle,
Jalgaon	Jalgaon
Nagpur	Nagpur
Nashik	Nashik, Satpur
Pune	Pune, Telegaon
Raigarh	Taloja
Satara	Satara
Thane	MIDC Estate & Kolshet, Tarapur, Thane
Orissa	
Baleshwar	Baleshwar
Puri	Bhubaneshwar
Punjab	
Amritsar	Chhehorta
Hoshiarpur	Hoshiarpur
Ludhiana	Ludhiana
Rajasthan	
Sirohi	Mount Abu
Udaipur	Kankorli

LEATHER, RUBBER & PLASTIC (Contd.)

STATE/DISTRICT	MANUFACTURING TOWNS
Tamil Nadu	
Chengalpattu	Ambattur, Manali, Pallavaram Tiruvottiyur
Madras	Madras
Madurai	Kochadai, Kodaikanal, Madurai
North Arcot	Arkonam, Ranipet, Wallajahpet
Salem	Mettur Dam
Uttar Pradesh	
Bareilly	Bareilly, Bhitaura
Bulandshahr	Salempur, Sikandrabad
Fatehpur	Fatehpur
Ghaziabad	Sahibabad
Kanpur	Kanpur
Naini Tal	Kumon Hills
Sultanpur	Amethi, Jagdishpur
West Bengal	
Calcutta	Calcutta, Kharagpur
Hugli	Chakundi, Rishra, Sahaganj
Medinipur	Haldia
Twenty-four Parganas	Batanagar, Panihati, Kankinara
Pondicherry	
Pondicherry	Pondicherry
Dadra & Nagar Haveli	Selwas

TEXTILE INDUSTRY

Andhra Pradesh	
Adilabad	Adilabad, Sirpur
Anantapur	Anantapur, Kirikera, Kodigenaballi, Tadepah
Chittoor	Chittoor
East Godavari	Kakinada
Guntur	Guntur
Hyderabad	Hyderabad, Secunderabad
Kurnool	Adoni
Mahbubnagar	Kalwakuthy
Medak	Medak
Vishakhapatnam	Chitavalsah, Vishakhapatnam
Vizianagaram	Nellimara, Vizianagaram
Warangal	Kamlapuram, Warangal
Assam	
Cachar	Chandrapore
Darrang	Chariduwar
Kamrup	Kamrup, Natkuchi
Nowgong	Jogi Road, Nowgong
Bihar	
Gaya	Gaya
Katihar	Katihar
Patna	Mokameh
Purnia	Forbesganj, Kishanganj, Purnia
Samastipur	Muktapur
Siwan	Siwan
Goa	
Goa	Goa
Gujarat	
Ahmadabad	Ahmadabad, Gomtipur, Kankaria, Maninagar, Mehmedabad, Mithipur, Naroda Road, Raikhad, Rajpur Road, Rakhial Road, Shahibag, Saraspur, Viramgam
Bharuch	Ankleshwar, Bharuch
Bhavnagar	Bhavnagar
Jamnagar	Jamnagar
Junagadh	Porbandar, Veraval
Kachchh	Kandla, Nadiad, Petlad
Kheda	Nadiad, Petlad,
Mahesana	Laxmipura, Kalol, Mahesana
Rajkot	Morbi, Rajkot
Surat	Surat, Udhna
Vadodara	Petrofils, Vadodara
Haryana	
Bhiwani	Bamla
Faridabad	Faridabad
Hisar	Bhiwani, Fatehabad, Hissar

Industrial Locations (Contd.)

TEXTILE INDUSTRY (Contd.)

STATE/DISTRICT	MANUFACTURING TOWNS
Jind	Jind
Mahendragarh	Dharuher, Rewari
Himachal Pradesh	
Hamirpur	Barotiwala, Malagarh, Solan
Jammu & Kashmir	
Jammu	Jammu
Kathua	Kathua
Srinagar	Rambagh
Karnataka	
Bangalore	Bangalore
Belgaum	Gokak Falls
Bidar	Bidar
Dharwad	Gadag, Harihar, Hubli
Gulbarga	Gulbarga
Hassan	Belur
Mysore	Nanjangud
Kerala	
Alleppey	Komalapuram
Cannanore	Cannanore
Eranakulam	Ermathala
Kozhikode	Mavoor
Palghat	Kanikoda
Trichur	Koratti, Trichur
Trivandrum	Nedumangal, Trivandrum
Madhya Pradesh	
Bhopal	Balgarh, Bhopal
East Nimar	Burhanpur
Gwalior	Birlanagar, Gwalior
Indore	Indore
Jhabua	Meghnagar
Raisen	Raisen
Rajnandgaon	Rajnandgaon
Ratlam	Ratlam
Shahjapur	Shajapur
Ujjain	Nagda, Ujjain
Maharashtra	
Ahmadnagar	Ahmadnagar
Akola	Akola
Aurangabad	Aurangabad, Khamgaon
Dhule	Navapur
Greater Bombay	Bombay, Borivli, Byculla, Cinchpokli, Chembur, Dadar, Ghatkopar, Goregaon, Kurla, Lalbaug, Lower Parel, Mazagaum, Naigaum, Parel, Prabhadevi, Sakinaka, Vikhroli, Worli,
Jalgaon	Jalgaon, Kolhapur
Kolhapur	Kolhapur
Nagpur	Nagpur
Nanded	Nanded
Osmanabad	Latur
Pune	Bhosari, Chinchwad, Haveli, Pimpri, Pune
Raigarh	Khopoli Karsundi, Mahad, Patalganga, Roha
Ratnagiri	Ratnagiri
Sangli	Madhavnagar
Solapur	Barsi, Sangola, Solapur
Thane	Ambernath, Jaykaygram, Kalyan, Tarapur, Thane
Wardha	Hinganghat, Wardha
Yavatmal	Yavatmal
Orissa	
Cuttack	Chowdar, Cuttack
Dhenkanal	Baulpur
Punjab	
Amritsar	Amritsar, Chhehoria,
Bathinda	Doomwali
Faridkot	Abohar, Malout
Gurdaspur	Dhariwal
Hoshiarpur	Chohal, Hoshiarpur
Ludhiana	Ludhiana
Patiala	Kharar, Rajpura
Rupnagar	Kharar
Sangrur	Barnala, Malerkotla
Rajasthan	
Ajmer	Ajmer
Alwar	Alwar, Bhiwadi, Desuła
Banswara	Banswara

TEXTILE INDUSTRY (Contd.)

STATE/DISTRICT	MANUFACTURING TOWNS
Bhilwara	Bhilwara, Kharigram, Raila
Jaipur	Jaipur, Podarpuri
Jhalawar	Bhiwani, Mandi, Pachpahar
Kota	Kota, Rangpur
Pali	Pali
Udaipur	Udaipur
Tamil Nadu	
Changalpattu	Ambattur, Kathirvedu, Manali
Coimbatore	Appakudal, Coimbatore, Ganapathy, Kaniyamuthur, Karamadai, Madathukulam, Palladam, Peelamedu, Pulankinar, Singanallur, Sirumugal, Sowri Palayam, Tiruppur, Udamalpet, Upplipalayam, Vadamathurai
Dharmapuri	Belathur, Dharmapuri
Madras	Madras, Perambur
Madurai	Dindigul, Kalyampathur, Kappallur, Madurai
Pudukkottai	Pudukkottai, Viralimalai
Ramanathapuram	Chettinad, Kamudakudi, Rajapalayam
Salem	Gandhinagar, Mettur Dam, Suramangalam
Thanjavur	Thanjavur
Tiruchchirappalli	Kathirvedu, Nanoparai
Tirunelveli	Ambasamudram, Ettayapuram, Kovilpatty, Shencottah, Tuticorin
Uttar Pradesh	
Aligarh	Hathras
Almora	Lal Kuan
Azamgarh	Maunath Bhanjan
Banda	Banda
Bara Banki	Barabanki
Bulandshahr	Bulandshahr, Sikandrabad
Faziabad	Akbarpur
Fatehpur	Fatehpur
Ghaziabad	Dasna, Modinagar, Ghaziabad, Sahibadad
Ghazipur	Ghazipur
Kanpur	Kanpur, Panki
Lucknow	Lucknow
Mathura	Mathura
Meerut	Modinagar
Moradabad	Gajaraula, Thakurdwara
Naini Tal	Lalkha, Naini Tal
Rae Bareli	Modigram, Rae Bareli
Rampur	Jwalanagar
Saharanpur	Saharanpur
Varanasi	Varanasi
West Bengal	
Bankura	Bankura, Barsul
Barddhaman	Barsul
Calcutta	Calcutta, Kanknaarrah, Kantalpara, Karmarhatty, Sarampur, Taratolla Road
Haora	Bally, Barnagore, Bauria, Chengail, Ghusuri, Howrah, Rajgunge Awdir, Sijberia, Sibpore
Hugli	Bansberia, Bhadreswar, Champdany, Gondalpara, Hoogly, Rishra, Samnuggur, Sibpore, Serampur
Medinipur	Tantigaria
Twentyfour Parganas	Birati, Birlapur, Bishnupur, Bhalpara, Budge, Jagatlal, Jegatdal, Harinagar, Hazinagar, Kamarhatty, Naihati, Panihati, Piragachha, Shamnagar, Talpukua, Titaghur, Twentyfour Parganas
Chandigarh	
Chandigarh	Chandigarh
Delhi	
Delhi	Delhi
Pondicherry	
Mahe	Mahe
Pondicherry	Modaliarpet, Nedungadu, Pondicherry

ELECTRICAL MACHINERY

STATE/DISTRICT	MANUFACTURING TOWNS
Andhra Pradesh	
Hyderabad	Cherlapalli, Hyderabad, Kukatpali
Krishna	Machilipatnam
Medak	Medak
Nellore	Andhra Kesarinagar
Vishakhapatnam	Vishakhapatnam
Bihar	
Ranchi	Ranchi
Singhbhum	Ghatsila, Jamshedpur
Goa	
Goa	Panji, Zuarinagar
Gujarat	
Ahmadabad	Ahmadabad, Maninagar, Naroda, Vatva
Kheda	Kheda, Mogar
Panch Mahals	Halol
Rajkot	Morvi, Wankaner
Vadodara	Samiala, Vadodara
Haryana	
Ambala	Panchkula
Faridabad	Faridabad
Gurgaon	Ballabhgarh, Dharuhera
Hisar	Hisar
Jind	Jind
Mahendragarh	Mahendragarh, Malpur, Rewari
Sonipat	Sonipat
Jammu & Kashmir	
Badgam	Badgam, Srinagar
Srinagar	Srinagar
Karnataka	
Bangalore	Bangalore, Byappanahalli, Islahalli, Modival Port, Rajajinagar, Settingere Village, Yeshwantpur
Dharwad	Hubli
Gulbarga	Gulbarga
Mysore	Mysore
Kerala	
Alleppey	Mannar
Palghat	Palghat
Quilon	Pathanamthitta
Trichur	Trichur
Trivandrum	Trivandrum
Madhya Pradesh	
Bhopal	Bhopal
Jabalpur	Deori
Raipur	Raipur
Raisen	Mandideep
Rewa	Udyog
Satna	Satna
Maharashtra	
Aurangabad	Aurangabad
Greater Bombay	Andheri, Bhandup, Bombay, Borivli, Jogeshwari, Kandivli, Kanjur, Madh Island, Mulund, Parel, Powai, Santacruz, Seepz, Wadala, Worli
Nagpur	Nagpur, Warora
Nashik	Ambad, Satpur
Pune	Chinchwad, Loni, Pimpri, Pune
Raigarh	Patalganga, Taloja
Satara	Khandala, Shirwal
Thane	Dombivali, Kolshet, Tarapur, Thane
Meghalaya	
East Khasi Hills	Barapani
Orissa	
Puri	Bhubaneshwar
Sambalpur	Bargarh, Hirakud
Punjab	
Amritsar	Goindwal Sahib
Hoshiarpur	Hoshiarpur
Patiala	Patiala, Rajpura
Rupnagar	Karar, Mohali
Rajasthan	
Alwar	Alwar
Jaipur	Jhotwara

Industrial Locations (Contd.)

ELECTRICAL MACHINERY (Contd.)

STATE/DISTRICT	MANUFACTURING TOWNS
Kota	Cablenagar, Kota
Sirohi	Mount Abu
Tamil Nadu	
Chengalpattu	Ambattur, Porur, Pozhal
Dharmapuri	Hosur
Madras	Guindy, Madras
Pudukkottai	Kalathur, Mathur
South Arcot	Sevakuppam, Vadalur
Tiruchchirappalli	Tiruchchirappalli
Uttar Pradesh	
Agra	Agra
Allahabad	Naini
Bulandshahr	Sikandrabad
Dehra Dun	Dehra Dun
Garhwal	Garhwal
Ghaziabad	Dadri, Ghaziabad, Mankapur, Modinagar, Sahibabad
Jhansi	Jhansi
Kanpur	Kanpur
Lucknow	Lucknow
Mainpuri	Shikohabad
Mathura	Mathura
Meerut	Partapur
Naini Tal	Naini, Naini Tal
Rai Bareli	Rai Bareli
Saharanpur	Hardwar
West Bengal	
Barddhaman	Rupnarainpur
Calcutta	Calcutta, Cossipur, Dum Dum, Garden Reach, Narkeldanga, Salt Lake, Taratalla Road
Haora	Bauria
Medinipur	Haldia
Twentyfour Parganas	Budge Budge, Joka, Khardah, Shamnagar
Chandigarh	
Chandigarh	Chandigarh, Mohali
Delhi	
Delhi	Delhi, Kazkaji Industrial Estate

METAL PRODUCTS

STATE/DISTRICT	MANUFACTURING TOWNS
Andhra Pradesh	
Adilabad	Adilabad
Cuddapah	Cuddapah
Hyderabad	Hyderabad, Kukatpally, Lingampally, Secunderabad, Uppal Road
Khammam	Kojhagudam, Manuguru, Palonda
Krishna	Vijaywada
Medak	Medak, Pattancheru, Rudrarum, Zaheerabad
Nalgonda	Nagarjunasagar
Nellore	Sulurpet
Rangareddi	Medchal
Srikakulam	Srikakulam
Vishakhapatnam	Malkapuram, Vishakhapatnam
Vizianagaram	Shreeramnagar
Warangal	Warangal
Bihar	
Dhanbad	Bokaro, Dhanbad, Kumardhubi, Tundoo
Hazaribag	Bokaro, Patratu
Muzaffarpur	Muzaffarpur
Patna	Mokameh
Ranchi	Ranchi
Samastipur	Muktapur
Singhbhum	Adityapur, Chandil, Ghatsila, Golmuri, Indranagar, Jamshedpur
Goa	
Goa	Shiroda
Gujarat	
Ahmadabad	Ahmadabad, Dehagam, Kali, Kankaria, Lambha, Sardarnagar, Vatawa, Vatva
Bharuch	Ankleshwar, Bharuch, Dahej, Narmadanagar, Panoli
Bhavnagar	Bhavnagar
Kheda	Kanjeri, Karamsad

METAL PRODUCTS (Contd.)

STATE/DISTRICT	MANUFACTURING TOWNS
Mahesana	Mahesana
Panch Mahals	Kalol
Surat	Hazira, Mora Choryasi, Surat, Udhna
Surendranagar	Limbdi
The Dangs	The Dangs
Vadodara	Baroda, Chhani, Vadodara
Haryana	
Ambala	Pinjore, Sahabadpur, Yamunanagar
Bhiwani	Bhiwani
Faridabad	Faridabad
Gurgaon	Amarnagar, Ballabgarh, Mujesar
Hisar	Hissar
Jind	Jind, Zafarbagh
Mahendragarh	Dharuhera, Mahendragarh, Rewari
Rohtak	Bahadurgarh
Sonipat	Kundli, Ganaur, Murthal
Himachal Pradesh	
Kullu	Kullu
Sirmaur	Rampur
Solan	Parwanoo
Karnataka	
Bangalore	Bangalore, Krishnarajapuram, Mahadevapupra, Rajajinagar, Yelahanka
Belgaum	Belgaum
Bellary	Kariganur, Hospet, Vijaynagar
Bidar	Bidar
Dakshin Kannad	Baikampady, Mangalore, New Mangalore
Dharwad	Dharwad, Karur, Hubli, Hurli, Sattar
Gulbarga	Gulbarga, Shahabad
Kolar	Bangarpeth, Kolar
Mysore	Belwadi, Mysore
Raichur	Taloja
Shimoga	Bhadravati, Shimoga
Kerala	
Ernakulam	Binanipuram, Ernakulam
Kozhikode	Nellalam Feroke
Quilon	Kundara
Trichur	Athani
Madhya Pradesh	
Bhopal	Bhopal
Dewas	Dewas
Dhar	Badnawar, Pithampur
Durg	Bhilai
Gwalior	Birlanagar
Indore	Indore
Morena	Morena
Raipur	Chalisgarh, Raipur
Ratlam	Dosigaon, Ratlam
Ujjain	Ujjain
Maharashtra	
Ahmadnagar	Ahmadnagar
Aurangabad	Aurangabad, Chikhalthana, Gangapur, Paithan
Bhandara	Tumsur
Chandrapur	Chanda Hill Road, Chandrapur
Greater Bombay	Andheri, Bhandup, Bombay, Borivli, Byculla, Chandivli, Chembur, Goregaon, Kalina, Kandivli Kanjur, Kurla, Lalbaug, Malad, Madh Island, Mahalaxmi, Mulund, Powai, Reay Road, Sion, Sewree, Trombay, Vidya Vihar, Vikhroli
Jalgaon	Jalgaon
Kolhapur	Kolhapur, Shiroli
Nagpur	Bagadganj, Hingna, Khandelwalnagar, Nagpur
Nanded	Nanded
Nashik	Nashik, Satpur
Pune	Akurdi, Chinchwad, Dapodi, Lonawala, Khadki, Kothrud, Mundhwa, Pimprai, Pune, Saswad, Walchandnagar

METAL PRODUCTS (Contd.)

STATE/DISTRICT	MANUFACTURING TOWNS
Raigarh	Alibagh, Khopoli, Kolhapur, Raigad, Roha, Taloja
Ratnagiri	Kasarde, Kudal Pinghli, Ratnagiri
Sangli	Kirleskarwadi
Satara	karad, Satara
Solapur	Tikekarwadi.
Thane	Ambernath, Boisar, Dhige, Dombivali, Kalwe, Kolshet, Majiwada, Manpada, New Bombay, Thane, Tarapur, Ulhasnagar
Orissa	
Baleshwar	Randia
Cuttack	Chowdwar, Jaipur Road, Kyjang
Dhenkanal	Angul, Dhenkanal, Talcher
Kendujhar	Bamaripali, Bandnipal, Bilaspada, Barbil, Daitari, Keonjhar
Koraput	Therubali
Mayurbhanj	Rairangpur
Puri	Bhubaneshwar
Sambalpur	Hirakud
Sundargarh	Kalinga
Punjab	
Amritsar	Amritsar
Firozpur	Abohar
Hoshiarpur	Hoshiarpur, Chohal
Ludhiana	Kalan, Ludhiana
Patiala	Patiala, Bahadurgarh
Rupnagar	Asron, Mohali, Ropar
Sangrur	Jitwal Kalan, Malerkotla, Sangrur
Rajasthan	
Ajmer	Ajmer
Alwar	Alwar
Bharatpur	Bharatpur
Chittaurgarh	Parsoli
Jaipur	Jaipur
Jalor	Jolar
Jhunjhunun	Khetrinagar
Jodhpur	Jodhpur
Kota	Kota
Sikar	Sikar
Tonk	Rewari
Udaipur	Debari
Tamil Nadu	
Chengalpattu	Ambattur, Elavur, Ennore, Gummidipoondi, Padi, Pallavaram, Thoraipakkam, Tiruvottiyur, Trininravur, Trivellore
Coimbatore	Coimbatore, Ganapathy, Kaniyur, Singanallur, Tiruchi, Perianaikenpalayan
Dharmapuri	Hosur
Madras	Guindy, Madras, Nandambakkam, Perambur, Perangudi, Saidapet
Madurai	Madurai
North Arcot	Arkonam, Ranipet
Pudukkottai	Kalathur
Ramanathapuram	Krishnapuram, Sivakasi, Valinokkam
Salem	Mettur Dam, Salem
Thanjavur	Nagapatinam
Tiruchchirappalli	Tiruchchirappalli
Uttar Pradesh	
Allahabad	Allahabad, Amethi, Naini
Bulandshahr	Sikandrabad, Surajpur
Dehra Dun	Dehra Dun
Etah	Etah
Fatehpur	Fatehpur
Ghaziabad	Dadri, Ghaziabad, Meerut Road, Sahibabad, Modinagar
Kaunpur	Kanpur
Mathura	Mathura
Mirzapur	Renukoot
Rampur	Rampur
Unnao	Sonik

Industrial Locations (Contd.)

METAL PRODUCTS (Contd.)

STATE/DISTRICT	MANUFACTURING TOWNS
West Bengal	
Barddhaman	Burnpur, Durgapur, Kulti
Birbhum	Suri
Calcutta	Ballygunge, Calcutta, Kamarhatti, Kidderpore, Woodland Road
Haora	Andal Road, Belpur, Belur, Dankuni, Howrah, Liluah,
Hugli	Angus & Adisaptagram, Bamunari, Dhankuni, Hugli, Konnagar, Rajyadharpur, Rishra, Sahaganj, Serampore, Sibpore
Medinipur	Haldia
Puruliya	Tamna
Twenty Four Parganas	Agarpara, Belgharia, Doharia, Dum Dum, Khardah, Panihati, Salt Lake, Sakchal, Samnagar, Sodepore Sukchur, Talkhara
Chandigarh	
Chandigarh	Chandigarh
Delhi	
Delhi	Delhi, Shahdra

NON-ELECTRICAL MACHINERY

Andhra Pradesh	
Anantapur	Anantapur
Medak	Pattancheru
Goa	
Goa	Panaji
Gujarat	
Ahmadabad	Naroda
Kheda	Vidyanagar
Haryana	
Gurgaon	Dharuhera
Jammu & Kashmir	
Badgam	Badgam
Srinagar	Srinagar
Karnataka	
Bangalore	Bangalore, Rajajinagar
Dharwad	Attikola
Tumkur	Tumkur
Kerala	
Cannanore	Cannanore
Maharashtra	
Greater Bombay	Lalbaug
Pune	Pune
Thane	Mumbra, Thane
Punjab	
Rupnagar	Rupnagar
Rajasthan	
Ajmer	Ajmer
Tamil Nadu	
Madras	Perungudi
Madurai	Kodaikanal
Uttar Pradesh	
Dehra Dun	Dehra Dun
Ghaziabad	Sahibabad
Naini Tal	Ranibagh
West Bengal	
Haora	Haora
Andaman & Nicobar	
Andaman	Andaman

NON-METALLIC PRODUCTS

Andhra Pradesh	
Adilabad	Adilabad, Asifabad, Devapur, Mancherial
Anantapur	Rayalacheruvu
Chittoor	Tirupati
Cuddapah	Kalamalla, Yerraguntala
Guntur	Durgapuram, Kistna, Macherla, Petasannigamdle
Hyderabad	Hyderabad
Karimnagar	Basantnagar
Krishna	Jaggayapeta, Vijaywada
Kurnool	Ankereddipelli, Bugganipalli
Medak	Medak

NON-METALLIC PRODUCTS (Contd.)

STATE/DISTRICT	MANUFACTURING TOWNS
Nalgonda	Bibinagar, Huzurnagar, Mahankaligudem, Mathampally, Mellachauvu, Miryalaguda, Rampurna, Wadapalli
Rangareddi	Tandur
Srikakulam	Takkali
Vishakhapatnam	Agnampudi, Porlupalem, Vishakhapatnam
Assam	
Goalpara	Golapara
Karbi Anglong	Bokajan
North Cachar Hills	Umrangshu
Bihar	
Bhojpur	Dumraon
Dhanbad	Dhanbad, Jharia, Kumardhubi, Sindri
Giridih	Bhandaridah
Hazaribag	Berdi-Begda, Bhurukunda, Jhumritalaiya, Marar
Palamu	Jagannathpur, Japle
Ranchi	Khalari
Rohtas	Banjari, Dalmianagar, Muri
Santhal Pargana	Jasidih
Singhbhum	Chaibasa
Gujarat	
Ahmadabad	Digvijaynagar, Rakhial
Amreli	Jafarabad
Banas Kantha	Banas Kantha
Bharuch	Ankleshwar
Bhavnagar	Mahuva
Jamnagar	Digvijaygram, Dwarka, Jamnagar, Sikka
Junagadh	Junagadh, Porbandar, Ranavar, Veraval
Kheda	Mehmedabad, Nadiad, Vallabh Vidyanagar
Rajkot	Morvi, Junagadh Distt., Parapipaliya, Wankaner
Sabar Kantha	Poshina
Surat	Magdalla
Surendranagar	Dhrangadhra, Surendranagar
Vadodara	Nandesari
Valsad	Dharmapur
Haryana	
Ambala	Bhupendra
Bhiwani	Charki Dadri
Gurgaon	Ballabgarh
Jind	Jind
Mahendragarh	Rewari
Rohtak	Bahadurgarh, Kassar
Sonipat	Selvi
Himachal Pradesh	
Chamba	Bina
Sirmaur	Rajban, Rajgarh, Paonte
Jammu & Kashmir	
Anantnag	Anantnag
Baramula	Baramula
Karnataka	
Bangalore	Bangalore, Malleswaram, Whitefield
Belgaum	Gokak
Bellary	Hospet
Bijapur	Bagalkot, Bijapur
Dharwad	Karur
Gulbarga	Chittapur, Kurkunta, Gulbarga, Malkhed, Shahabad, Wadi
Hassan	Hospet
Tumkur	Adiyapatna, Gubbi
Kerala	
Kottayam	Nattakam
Madhya Pradesh	
Damoh	Amlai, Narsingarh
Dewas	Amona, Nagda
Durg	Bhilai, Durg, Jamul
Jabalpur	Jabalpur, Kymore, Mehgaon
Mandsaur	Jawad, Neemuch
Raipur	Baikunth, Baloda, Chandi, Mandhar

NON-METALLIC PRODUCTS (Contd.)

STATE/DISTRICT	MANUFACTURING TOWNS
Rewa	Naubasta
Satna	Maihar, Raghurajnagar, Satna
Sidhi	Gopal Banas, Sidhi
Maharashtra	
Aurangabad	Chikhalthana
Chandrapur	Awarpur, Chanda, Chandrapur, Manikgarh, Rajura
Greater Bombay	Andheri, Bhandup, Bombay, Borivli, Haybunder, Kandivali, Kurla & Mazagaum, Marol Naka, Parel, Wadala
Nagpur	Nagpur
Pune	Pune
Raigarh	Mora, Taloja
Ratnagiri	Ratnagiri
Thane	Kalwe, Thane, Tarapur
Yavatmal	Chanaka (NU)
Orissa	
Cuttack	Barang, Cuttuck
Dhenkanal	Dhankanal, Talcher
Koraput	Malkangiri, Sunk
Sambalpur	Bargarh, Belpahar, Hirakud
Sundargarh	Latkota, Rajgangpur, Rourkela, Sundargarh
Punjab	
Bathinda	Bhatinda
Hoshiarpur	Hoshiarpur
Rajasthan	
Ajmer	Beawar
Alwar	Behilol
Bharatpur	Dholpur
Bhilwara	Bhilwara
Bundi	Lakheri
Chittaurgarh	Chittaugarh, Nimbahera, Parsoli, Shambhupura
Kota	Adityapur, (Kotah), Ladpura, Ramgandmani
Nagaur	Gotan
Sawai Madhopur	Sawai Madhopur
Sikar	Neem-ka-Thana
Sirohi	Basantgarh, Pindwara, Sirohi
Udaipur	Udaipur
Tamil Nadu	
Chengalpattu	Ambattur, Tiruvottiyur
Coimbatore	Coimbatore, Madukkarai, Mettupalayam
Dharmapuri	Hosur
Madras	Madras
Madurai	Vedasandur
North Arcot	Arkonam, Ranipet
Ramanathapuram	Alangulam, Ramasamyarjaenagar
Salem	Salem, Sankari
South Arcot	Vadalur
Tiruchchirappalli	Ariyalur, Dalmiapuram, Mayanur, Paliyur Village
Tirunelveli	Sankarnagar
Uttar Pradesh	
Allahabad	Iradatganj, Naini
Banda	Banda
Bareilly	Bareilly
Bijnor	Dhampur
Dehra Dun	Kalsi & Bharuwala, Rishikesh
Ghaziabad	Kanpur Dehat, Shahibabad
Mathura	Koshi
Pithoragarh	Devalthal
West Bengal	
Barddhaman	Burnpur, Durgapur, Kulti
Calcutta	Alambazar, Ariada, Calcutta, Salt Lake, Taratala
Hugli	Bansberia, Dhenkuni, Konnagar, Rishra
Puruliya	Madhukunda
Twenty four Parganas	Budge Budge, Sodepur
Delhi	
Delhi	Delhi
Pondicherry	
Pondicherry	Pondicherry
Yanam	Yanam

Industrial Locations (Contd.)

PAPER PRODUCTS

STATE/DISTRICT	MANUFACTURING TOWNS
Andhra Pradesh	
Adilabad	Adilabad
East Godavari	Kakinada, Rajahmundry
Hyderabad	Hyderabad
Khammam	Sarapaka
Kurnool	Vasant Nagar
Medak	Pattancheru
Rangareddi	
Warangal	Kamalapuram
West Godavari	Vendra
Assam	
Cachar	Panchgram
Goalpara	Jogighopa
Nowgong	Jogi Road
Bihar	
Darbhanga	Rameshwarnagar
Pashchim Champaran	Betiah, Kumarbagh
Rohtas	Dalmianagar
Saharsa	Baijnathpur
Goa	
Goa	Goa
Gujarat	
Ahmadabad	Ahmedabad
Bharuch	Ankleshwar, Palej
Surat	Gunasada, Utran
Valsad	Billimora, Khadki, Vapi
Haryana	
Ambala	Jagadhri, Yamunanagar
Faridabad	Faridabad
Mahendragarh	Sehgalnagar
Sonipat	Kundli
Karnataka	
Bangalore	Bangalore, Nelamangale
Mandya	Belagula
Mysore	Nanjangud
Shimoga	Bhadravati
Uttar Kannad	Dandeli
Kerala	
Kottayam	Kottayam, Velloor
Quilon	Punalur
Madhya Pradesh	
Bhopal	Bhopal
East Nimar	Burhanpur, Nepa Nagar
Shahdol	Amlai
Maharashtra	
Aurangabad	Paithan
Bhandara	Gondia
Chandrapur	Ballarpur
Dhule	Shahada
Greater Bombay	Bhandup, Bombay, Powai & Madh Island, Prabhadevi
Jalgaon	Bhusawal
Nagpur	Nagpur
Nanded	Nanded
Nashik	Nashik
Raigarh	Khopoli, Roha
Satara	Khandala
Thane	Thane
Nagaland	
Mokokchung	Tuli
Orissa	
Cuttack	Chowdar
Kalahandi	Kesinga
Koraput	Jaykaypur
Sambalpur	Brajrajnagar
Punjab	
Hoshiarpur	Banah, Hoshiarpur
Sangrur	Sangrur
Tamil Nadu	
Chengalpattu	Tiruvottiyur
Coimbatore	Coimbatore, Sirumugal
Madras	Madras
Madurai	Madurai

PAPER PRODUCTS (Contd.)

STATE/DISTRICT	MANUFACTURING TOWNS
Ramanathapuram	Virudhunagar
Salem	Pallipalayam
Uttar Pradesh	
Almora	Lal Kuan
Bijnor	Dhampur
Ghaziabad	Ghaziabad
Moradabad	Gajaraula
Naini Tal	Naini Tal
Saharanpur	Saharanpur
West Bengal	
Barddhaman	Raniganj
Calcutta	Alambazar, Calcutta
Hugli	Chandrahati
Twenty Four Parganas	Kankinara, Kossipur, Titaghur
Delhi	
Delhi	Delhi
Pondicherry	
Pondicherry	Pillarkuppam

TRANSPORT EQUIPMENT

STATE/DISTRICT	MANUFACTURING TOWNS
Andhra Pradesh	
Anantapur	Anantapur
Hyderabad	Hyderabad
Medak	Pattancheru, Zaheerabad
Vishakhapatnam	Gandhigram, Vishakhapatnam
Bihar	
Munger	Jamalpur
Muzaffarpur	Muzaffarpur
Patna	Mokameh
Ranchi	Ranchi
Singhbhum	Jamshedpur
Goa	
Goa	Goa, Sannoale, Tolani, Vasco-da-Gama
Gujarat	
Ahmadabad	Maninagar, Odhav
Panch Mahals	Kalol
Vadodara	Vadodara
Haryana	
Ambala	Pinjore
Gurgaon	Ballabgarh, Dharuhera, Gurgaon, Seekri
Hisar	Hissar
Jind	Jind
Mahendragarh	Rewari
Sonipat	Sonipat
Himachal Pradesh	
Solan	Parwanoo, Solan
Karnataka	
Bangalore	Adugodi, Bangalore, Doddaballapur
Bidar	Bidar
Mandya	Maddur
Mysore	Belawadi, Mysore
Kerala	
Ernakulam	Cochin
Trichur	Perambra
Madhya Pradesh	
Dewas	Dewas
Dhar	Dhar, Pithampur
Indore	Pithampur
Maharashtra	
Ahmadnagar	Ahmadnagar, Kedgaon.
Aurangabad	Aurangabad, Chikhalthana, Valuj
Bhandara	Bhandara, Sakoli.
Greater Bombay	Andheri, Bhandup, Bombay, Ghatkopar, Kurla, Mazagon, Wadala
Nashik	Madhasanghvi, Nashik, Satpur
Pune	Akurdi, Haveli, Pune, Urwade.
Raigarh	Karjat, Nhava-Sheva
Satara	Satara, Satara Road
Thane	Dombivali, Kausa, Manpada, Tarapur

TRANSPORT EQUIPMENT (Contd.)

STATE/DISTRICT	MANUFACTURING TOWNS
Orissa	
Koraput	Koraput.
Punjab	
Hoshiarpur	Hoshiarpur
Ludhiana	Dhanderi, Ludhiana
Rupnagar	Mohali, Ropar
Rajasthan	
Alwar	Alwar
Bharatpur	Bharatpur.
Tamil Nadu	
Chengalpattu	Ambattur & Avadi, Ennore, Padi, Perunguluthur
Dharmapuri	Hosur
Madras	Madras, Perambur, Thiriperumbuddur
North Arcot	Ranipet.
Pudukkottai	Pudukkottai.
Tiruchchirappalli	Ponamali, Tiruchchirappalli
Uttar Pradesh	
Bulandshahr	Sikandrabad.
Deoria	Deoria.
Etah	Etah
Ghaziabad	Dadri, Ghaziabad, Sahibabad, Surajpur
Kanpur	Kanpur
Lucknow	Goela, Lucknow, Sarojininagar
Meerut	Meerut, Modipuram
Moradabad	Gajaraula
Pratapgarh	Pratapgarh
Rae Bareli	Salsa
Sitapur	Sitapur.
Sultanpur	Jagdishpur, Korwa
Varanasi	Varanasi.
West Bengal	
Barddhaman	Asansol, Burnpur, Chittaranjan, Durgapur, Raniganj
Calcutta	Calcutta, Kamarhutty
Darjiling	Siliguri
Haora	Angus, Sahaganj, Uttarpara
Medinipur	Kharagpur
Twentyfour Parganas	Garden Reach, Kanyanagar

WOOD PRODUCTS

Arunachal Pradesh	
Dibang Valley	Bizari
Tirap	Jairampur, Namchik
West Kameng	Bhalak Pong
Assam	
Sibsagar	Sibsagar
Gujarat	
Ahmadabad	Ahmadabad
Panch Mahals	Kalol
Kerala	
Cannanore	Baliapatam
Madhya Pradesh	
Betul	Betul
Bhopal	Bhopal
Maharashtra	
Greater Bombay	Andheri Kurla Road, Bhandup
Nashik	Ambad
Thane	Tarapur
Orissa	
Koraput	Koraput
Phulabani	Phulabani
Tamil Nadu	
Madras	Madras
West Bengal	
Calcutta	Calcutta
Twenty-four Parganas	Joka
Andaman & Nicobar	
Andaman	Andaman, Port blair

INDEX

Aaria Plain (Bih) 31 C1
Abdasa Naliya (Guj) 44 A2
Abdasa Plain (Guj) 43 A2
Abhana (M.P) 79 E3
Abhayapuri (Ass) 26, 27 B2
Abhora Sukhi (Mah) 88 C1
Abohar (Pun) 108-110 B4
Abohar Branch (Pun) 107 C3
Abu (Raj) 114 C3
Abu Hills (Guj) 43 C1
Abu Hills (Raj) 111 C3
Abu Road (Raj) 112-114, 116 C3
Abur Shehr (Har) 52 A3
Achabal (J&K) 59, 60 B3
Achaljamu (Bih) 34 C5
Achalpur (Mah) 85-87, 89 D1
Achampet (A.P) 17, 19 C2
Achankovil (Ker) 71, 74 B3
Achhnera (U.P) 132 A4
Adampur (Pun) 108 C3
Adampur (Har) 51, 52 B3
Adapur (Bih) 32 B3
Adas (Guj) 45 C2
Adasa (Mah) 87 E1
Adawad (Mah) 86 C1
Adda (M.P) 80 D2
Addanki (A.P) 17-19 C3
Adhaura (Bih) 32 A5
Adilabad (A.P) 17-19, 21, 22 C1
Adilabad Valley (A.P) 16 C1
Adilabad Valley (Mah) 84 E2
Adirampattinam (T.N) 122 B2
Adityana (Guj) 45 A3
Adiyapur (Bih) 38 C4
Adoni (A.P) 17-19, 21 B3
Adra (W.B) 142, 143 B3
Adri (Bih) 37 B3
Adula (Mah) 88 B2
Adur (Ker) 73 B3
Aduthurai (T.N) 122 B2
Adwa (U.P) 135 D5
Adzon (Ar.P) 24 C1
Afzalgarh (U.P) 132 B3
Afzalpur (Kar) 64, 65 C2
Agacaim (Goa) 41 A1
Agar (M.P) 77, 78 D3, 79 CD3
Agarpara (W.B) 145 B2
Agarpur (Bih) 34 E4
Agartala (Tri) 128, 129 A2
Agarvada (Goa) 41 A6
Agashi (Mah) 86 B2
Agastiswaram (T.N) 121 A3
Agastya Malai (Ker) 71 B3
Agastya Malai (T.N) 120 A4
Agatti I (Lak) 148 B2
Aghil P (J&K) 58 C1
Agia (Ass) 28 B2
Agra (U.P) 131, 132, 134,
136 B4, 137 B3, 138 A3
Agra Canal (Har) 50, 52 D4
Agroha (Har) 52 B3
Aguada (Goa) 41 A1
Aguada Fort (Goa) 41 A1
Agumbe (Kar) 66 B4
Aharbal (J&K) 60 B3
Ahar (Raj) 114 C3
Ahiari (Bih) 34 C3
Ahiwara (M.P) 78 F4
Ahmadabad (Guj) 44-46 C2
48, 49 D2
Ahmadabad (Bih) 34 E4
Ahmadgarh (Pun) 108 C4
Ahmadnagar (Mah) 85-87, 89,
91 C2
Ahmadpur (Mah) 85-87 D2
Ahmadpur (W.B) 143 B3
Ahobilam (A.P) 19 C3
Ahor (Raj) 112-114 C3
Ahraura (U.P) 132, 135 D5
Ahwa (Guj) 44, 46 C3, 48, 49 D3
Ai (Ass) 26, 28 B2
Ainapur (Kar) 65 B2
Aivalli (Aihole) (Kar) 66 B2
Aizawl (Miz) 96 A2, 97 B2
Ajaigarh (M.P) 77, 78 F2
Ajanta (Mah) 87 C1
Ajanta Plateau (Mah) 84 CD1
Ajanta Range (Mah) 84 CD1
Ajay (W.B) 139 B3
Ajay (Bih) 31 C2, 31, 37 C3
Aji I (Guj) 47 B2
Aji II (Guj) 47 B2
Aji III (Guj) 47 B2
Aji IV (Guj) 47 B2
Ajimganj (W.B) 143 C2
Ajmer (Raj) 112-114, 116 D2
Ajnala (Pun) 107, 109 B2
Ajoy (Bih) 37 C3
Ajra (Mah) 85 C3
Akalkot (Mah) 85-87 D3
Akaltara (M.P) 78 G3-4
Akaluj (Mah) 89 C3
Akbarnagar (Bih) 34 D4
Akbarpur (U.P) 131, 132, 134,
136 B4
Akbarpur (Bih) 32 C5
Akeru (A.P) 16, 20 C2
Akhnur (J&K) 59, 60 B3
Akhrani Hills (Mah) 84 BC1
Akhta (Bih) 34 C3
Akividu (A.P) 17, 18 D2
Akkalkuwa (Mah) 85 BC1
Akki Alur (Kar) 65 B3
Akla (M.P) 76 G3
Aklera (Raj) 112-114 E3
Akluj (Mah) 86 C3
Akola (Mah) 85-87, 89 D1, 85 C2
Akoli (Mah) 87 B2
Akot (Mah) 85-87 D1
Akrani (Mah) 85 C1
Aksai Basin (J&K) 58 DE2
Alagar Koil (T.N) 123 B2
Alaipur (W.B) 142 C3
Alaknanda (U.P) 130, 135 B2
Alamnagar (Bih) 32, 34 D4
Alampur (A.P) 17-19 C3
Alampur Gonpura (Bih) 34 C4
Alamuru (A.P) 17 D2
Aland (Kar) 64, 65 C2
Alandi (Mah) 86, 87 B2
Alangudi (T.N) 121-123 B2
Alangulam (T.N) 125 B3
Alathur (Ker) 71 B2
Alauli (Bih) 32 D4
Albaka Hills (M.P) 76 F5
Albaka Hills (A.P) 16 D1
Alchi (J&K) 60 C2
Alchi Gompa (J&K) 60 C2
Alewa (Har) 51 C3
Alibag (Mah) 85-87, 89 B2
Aliganj (U.P) 131, 132, 134 B4
Aligarh (U.P) 131, 132, 134,
136, 138 B4, 137 AB4
Alina (Guj) 45 C2
Alipur (Del) 150 C1
Alipur (W.B) 140 B6, 143 C3
Alipur Duar (W.B) 140 E4,
142, 143 C1
Alirajpur (M.P) 77-79 C3
Aliyar (T.N) 120, 124 A2
Allagadda (A.P) 17, 18 C3
Allahabad (U.P) 131, 132,
134, 136, 138 C5, 137 CD4
Allapur (U.P) 132 B4
Alleppey (Ker) 71-73, 75 B3
Allinagaram (T.N) 122 A2
Almatti (Kar) 66, 67 B2
Almel (Kar) 65 C2
Almora (U.P) 131, 132, 134,
138 B3, 137 B2
Alnavar (Kar) 65, 66 B3
Alnia (Raj) 115 D3
Along (Ar.P) 24, 25 C1
Alorna Fort (Goa) 41 A1
Alot (M.P) 77, 78 C3
Alur (A.P) 17, 19 B3
Alur (Kar) 64 B4
Alwar 112-114, 116, 117 E2
Alwar Hills (Raj) 111 E2
Alwaye (Ker) 71-74 B2
Amadalavalasa 17, 18 E1
Amalapuram (A.P) 17, 18 E2
Amal Nala (Mah) 88 E2
Amalner (Mah) 85-87, 89 C1
Amaravathi (T.N) 120, 124 A2
Amaravati (A.P) 19 D2
Amardasi (Guj) 43 C1
Amarja (Kar) 67 C2
Amarkantak (M.P) 79, 82 F3
Amarnath (Cave) (J&K) 60 B2
Amarpatan (M.P) 77, 78 F2
Amarpur (Tri) 128 A2
Amarpur (Bih) 32 D4
Amarwara (M.P) 77, 79 E3
Amas (Bih) 32 B5
Amawan (Bih) 34 C5
Amb (H.P) 54 B3
Ambad (Mah) 85-87 C2, 89 B1
Ambadi (Mah) 88 C1
Ambagarh Hills (Mah) 84 E1
Ambah (M.P) 77, 78 E1
Ambajal 47 B3
Ambaji (Guj) 46 C1
Ambajogai (Mah) 85-87 D2
Ambala (Har) 50-52 C2
Ambalapulai (Ker) 71 B3
Ambarnath (Mah) 87, 89 B2
Ambasa (Tri) 128 A2
Ambasamudram (T.N) 121,
122 A3
Ambattur (T.N) 125 C1
Ambegaon (Mah) 85 B2
Ambika (Guj) 47 C3
Ambikapur (M.P) 77-79 G3
Ambligola (Kar) 67 B3
Ambliyasan (Guj) 46 C2
Amboli (Mah) 87 BC4
Ambora (Goa) 41 A2
Ambur (T.N) 122 B1
Amdabad (Bih) 32 E4
Amdanga (W.B) 140 D6
Amer (Raj) 112, 114 D2
Amet (Raj) 112, 113 C3
Amethi (U.P) 131, 136 C4
Amguri (Ass) 26, 28 D2
Amilli (Ar. P) 25 C1
Amindivi Is. (Lak) 148 B2
Amingarh (Kar) 65 B2
Amipur (Guj) 47 B3
Amirgadh (Guj) 48 D1
Amla (M.P) 78 E4
Amlarem (Meg) 94 D2
Ammapettai (T.N) 122 B2
Amnaur (Bih) 32 B4
Amod (Guj) 44, 45 C3
Amodei (Bih) 34 B3
Amona (M.P) 81 D3
Amour (Bih) 32 E4
Ampi Bazar (Tri) 128 A2
Amrapara (Bih) 32 E5
Amravati (Mah) 85-87,
89-91 D1
Amaravati (T.N) 124 A2
Amreli (Guj) 44-46 B3, 48 C3
Amritsar (Pun) 108, 110 B3
107, 109 B2
Amroha (U.P) 131, 132, 136 B3
Amruthalur (A.P) 17 D2
Amta (W.B) 140 CD6, 142 BC3
Amwa Kalan (Bih) 34 C3
Anai Mudi (Ker) 71, 73 B2
Anaimalai (Ker) 71 B2
Anaimalai (T.N) 120, 122, 123 A2
Anakapalle (A.P) 17-19 E2
Anand (Guj) 44-46 C2 48 D2
Anandapur (Ori) 101, 102 D2
Anandapur Barrage (Ori) 104 C2
Anandpur Sahib (Pun) 107,
109 D2, 108 D3
Anantagiri (A.P) 19 E1
Anantapur (A.P) 17-19, 21 B3
Anantnag (J&K) 59-61, 62 B3
Andal (W.B) 140 C5, 143 B3
Andamans (A&N) 148 B1
Andar (Bih) 32 B3
Andaran Phulbari (W.B) 142 C1
Andhari (Mah) 88 E2
Andharkotha (W.B) 142 C2
Andhiyur (T.N) 122 A2
Andhra Plains (A.P) 16 DE2
Andhra Tharhi (Bih) 32 D3, 34 C3
Andippati Hills (T.N) 120 A2-3
Andol (A.P) 17-19 C2
Androth (Lak) 148 B2
Anekal (Kar) 64, 65 C4
Anelih (Ar. P) 24 C1
Aner (Mah) 88 C1
Angadi (Guj) 45 C2
Angamally (Ker) 72-74 B2
Angara (Bih) 32 C6
Angiao (Guj) 45 C2
Anginda (Ker) 71, 73 B2
Angore (Raj) 115 C3
Angul (Ori) 101, 105 C2
Ani (H.P) 54 C3
Aniar (Guj) 46 B2
Anini (Ar.P) 24 C1
Anjad (M.P) 78 C4
Anjanapura (Kar) 63, 67 B3
Anjanapura Reservoir (Kar)
67 B3
Anjangaon (Mah) 86, 87 D1
Anjar (Guj) 44, 45 B2
Anjengo (Ker) 73 B3
Ankai Tankai (Mah) 84 C1
Ankleshwar (Guj) 44-46 C3,
48 D3
Ankola (Kar) 64-66 B3
Ani (H.P) 54 C3
Annigeri (Kar) 65 B3
Annur (T.N) 122 A2
Anrai (U.P) 136 D5
Anrer (Bih) 34 C3
Anta (Raj) 113 E3
Antargaon (Mah) 88 E1
Anugul (Ori) 102 C2
Anupgarh (Raj) 112-114 C1
Anupgarh Branch (Raj) 111 C1
Anupshahr (U.P) 131, 132 B3
Aonla (U.P) 131, 132, 136 B3
Appa Tivu (T.N) 120 B3
Appakudal (T.N) 125 A2
Ara (Bih) 32 B4, 36 B3
Arabhavi (Kar) 65 B2
Arajpur (Bih) 34 D4
Arakkonam (T.N) 121, 123,
125 B1
Araku (A.P) 17 E1
Araku Valley (A.P) 19 E1
Aralam Puzha (Ker) 71 A1-2
Arambag (W.B) 142, 143 B3,
140 C6
Aramboli Gap (Ker) 71 B3
Aran (Mah) 88 D1
Arang (M.P) 78 G4
Aranghata Narayanpur (W.B)
142 C3
Arani (T.N) 120 C1, 121-123 B1
Araria (Bih) 32 E3
Arantangi (T.N) 121, 122 B2
Araria (Bih) 32, 34 E3
Aravakkurichchi (T.N) 123 A2
Aravalli Range (Raj) 111 BD2-3
Arcot (T.N) 121, 122 B1
Areraj (Bih) 32 B3
Argaon (Mah) 84 C1
Ari Tank (M.P) 80 E4
Ariankavu Pass (Ker) 71 B3
Ariankuppam (Pon) 151 A1
Ariari (Bih) 32 C4
Ariyalur (T.N) 121, 122, 125 B2
Ariyur (Pon) 151 B1
Arjun (U.P) 135 B5
Arjuna (T.N) 120 AB3, 124 A3
Arkalgud (Kar) 64, 65 C4
Arkavathy (Kar) 67 C4
Arki (H.P) 54 B3
Armur (A.P) 17-19 C1
Arnia (J&K) 59 B3
Aron (M.P) 78, 79 D2
Arrah (Bih) 34 B4, 37 A3
Arraj (Bih) 37 A3
Arsha (W.B) 140 B5
Arsikere (Kar) 64-66 C4
Arsikere (Rural) (Kar) 65 C4
Arthur Hill Lake (Mah) 84 B2
Aru (J&K) 60 B2
Arunwati (Mah) 88 D1
Aruppukkottai (T.N) 121-123 B3
Arvi (Mah) 85, 86 E1
Arwal (Bih) 32 B4
Arwar (Raj) 115 D3
Asananggiri (Meg) 94 B2
Asandh (Har) 50-52 C3
Asansol (W.B) 142, 143,
145, 147 B3 140 B5
Ashoknagar (M.P) 77, 78 D2
Ashta (Mah) 86 C3
Ashta (M.P) 77, 78 D3
Ashtamudi Kayal (Ker) 71, 74 B3
Ashti (Mah) 85, 87 C2
Ashti (Mah) 87 E2
Ashti Tank (Mah) 88 C3
Ashwaropet (A.P) 19 D2
Asifabad (A.P) 19, 21 C1
Asifabad Valley (A.P) 16 C1
Asika (Ori) 101, 102, 105 C3
Asind (Raj) 112, 113 D3
Asirgarh (M.P) 79 D4
Asirgarh Hills (Mah) 84 C1
Asirgarh Hills (M.P) 76 C4
Aska (Ori) 103 C3
Asoda (Mah) 86 C1
Asola Mendha (Mah) 88 E1
Asop (Raj) 114 C2
Aspur (Raj) 112 D4
Assam Siwalik (Ar.P) 24 BC2
Assam Valley (Ass) 26 BD2
Assonora (Goa) 41 A1
Astamba Dongar (Mah) 84 C1
Asthan (Bih) 32 D4
Asthanwan (Bih) 32 C4
Aswaraopet (A.P) 17 D2
Atarra (U.P) 132 C5
Athagarh (Ori) 101, 102 C2
Athar (Bih) 34 D3
Athara Mura Range (Tri) 128 A2
Athgarh (Ori) 103 C2
Athmallik (Ori) 101, 105 C2
Athmallik Hills (Ori) 100 C2
Athni (Kar) 64, 65 B2
Athwatoo (J&K) 60 B2
Atirampattinam (T.N) 122 B2
Atkot (Guj) 46 B3
Atmakur (A.P) 17-19 C3
Atpadi (Mah) 85, 86, 87, 89 C3
Atrai (W.B) 139 C2
Atri (Bih) 32 C1-2
Atru (Raj) 112 E3
Attabira (Ori) 101 B2
Attingal (Ker) 71-74 B3
Attur (T.N) 121-123 B2
Atul (Guj) 48 D3
Atwara (Raj) 115 D3
Au or Ahu (Raj) 111 D3-4,
113 DE3
Aundah (Mah) 87 D2
Aurad (Kar) 64, 66 C1
Aurai (Bih) 32 C3
Auraiya (U.P) 131, 132, 136 B4
Auranga (Bih) 31, 37, 39 B4
Auranga (Guj) 43, 47 C3
Aurangabad (Bih) 32, 34 B5,
36, 38, 39 B3
Aurangabad (Mah) 85-87, 89,
91 C2
Aurangabad (U.P) 132 A3
Aurayia (U.P) 134 B4
Auroville (T.N) 123 B2
Ausa (Mah) 85-87 D2
Ausgram (W.B) 140 C5
Avadaiyarkovil (T.N) 121 B2
Avadh Plains (U.P) 130 D4
Avadi (T.N) 125 C1
Avanashi (T.N) 121, 123 A2
Avanigadda (A.P) 17, 18 D3
Avulapalle Drug (A.P) 16 C4
Awantipura (J&K) 60, 61 B3
Awapur (Bih) 34 C3
Ayare (Mah) 86 B2
Ayodhya (U.P) 134 D4
Ayur (Ker) 73 B3
Ayyampetai (T.N) 122 B2
Azamgarh (Bih) 32 E4
Azamgarh (U.P) 131, 132,
134 D4, 137 D3-4
Azamnagar (Bih) 32 E4
Azhikkod (Ker) 72 A2

Baba Budan (Kar) 66 B4
Babarpur Ajitman (U.P) 132 B4
Baberu (U.P) 131, 134 C5
Babhani Bholwa (Bih) 34 D3
Babra (Guj) 44-46 B3
Babrala (U.P) 134, 136 B3
Babura (Bih) 34 B4
Bachanki (Kar) 67 B3
Bachawara (D&D) 149 D2
Bachhraon (U.P) 132 B3
Bachhwara (Bih) 32 C4
Bada Barabil (Ori) 101 C1
Badagara (Ker) 71-73 A2
Badami (Kar) 64-66 B3
Badamhpahar (Ori) 105 D1
Badarinath (U.P) 134 B2
Badarpur (Ass) 26 C3, 27 D4
Badarpur (Del) 150 D4
Badarpur (Ass) 27 D4
Badgam (J&K) 61 B2
Badgaon (Raj) 115 D3
Badkhal Lake (Har) 52 D4
Badli (Del) 150 C2
Badli (Har) 51 C4
Badmani (Bih) 37 B4
Badnawar (M.P) 77-79, 81 C3
Badnera (Mah) 86, 89 D1
Badodary (Guj) 47 B3
Badua (Bih) 31, 37 C3
Baduria (W.B) 140 D6, 142 C3
Badvel (A.P) 17-19 C3
Bagad (Guj) 47 B3
Bagaha (Bih) 32, 34, 36 B2
Bagalkot (Kar) 64-68 B2
Bagalkot Hills (Kar) 63 B2
Bagar (Raj) 113 D1
Bagasra (Guj) 45 B3
Bagbahara (M.P) 78 G4
Bagbor (Ass) 26 B2
Bagdaha (W.B) 140 D5
Bagepalli (Kar) 64, 65 C4
Bageshwar (U.P) 131, 134 B3
Bagewadi (Kar) 65 B3
Bagh (M.P) 79 C3, 88 F1
Bagh (Ori) 100 C2, 104 BC2
Bagh Hills (M.P) 76 C3
Bagha Purana (Pun) 108 C4
Baghalati (Ori) 104 C3
Baghogra (W.B) 142, 145 C1
Baghelkhand Plateau (M.P)
76 FG3
Baghmara (Meg) 94 B2
Baghmara-cum-Katras (Bih)
32 D6
Baghmati (W.B) 139 B2
Baghmati (Bih) 31 B2, 37 C3
Baghmundi (W.B) 140 B5
Baghpat (U.P) 131, 132, 134 A3
Baglan (Mah) 85 C1
Bagli (M.P) 77 D3
Bagmati (Bih) 37 B2
Bagmati Weir (Bih) 37 B2
Bagnan (W.B) 140 C6
Bagodar (Bih) 32 C5, 36 B3
Bagodra (Guj) 46 C2
Bagolia (Raj) 115 C3
Bah (U.P) 131, 132, 134 B4
Bahadur (W.B) 142 C1
Bahadurganj (Bih) 32, 34 E3
Bahadurgarh (Har) 50-53 C4
Bahadurgarh (Pun) 110 D4
Bahadurpur (Bih) 32 C3
Bahalgarh (Har) 53 D4
Baharagora (Bih) 32 D7, 36 C4
Baharampur (W.B) 141 D4,
142, 143 C2
Baharu (W.B) 142 C3
Bahelba (U.P) 131, 136 B3
Baheri (U.P.) 132 B3
Baheri (Bih) 32, 34 D4
Bahjoi (U.P) 132 B3
Bahgul (U.P) 135 B3
Bahl (Har) 52 B4
Bahora Kalan (Har) 51 C4
Bahour (Pon) 151 A1, 151 B1
Bahraich (U.P) 131, 132, 134,
136, 138 C4, 137 C3
Bahror (Raj) 112, 114 E2
Bahuda (A.P) 20 D4
Bahuda (Ori) 100, 104 C3
Bahuna (Har) 52 B3
Baidapili (Ori) 104 B3
Baihar (M.P) 77, 79, 82 F3
Baijnath (H.P) 55 B2
Baijnath (U.P) 134 B3
Baikunthpur (M.P) 77, 79 G3
Baikunthpur (Bih) 32 B3
Bail Hongal (Kar) 65 B3
Bailadila (M.P) 76, 79 F5
Bailadila Hills (M.P) 76 F5
Bainduru (Kar) 65 B4
Bairabi (Miz) 97 B1
Bairagnia (Bih) 32, 34 C3
Bairat (Raj) 112 E2
Bairatisal (W.B) 142 C3
Bairganta (Bih) 32 C3
Bairia (Bih) 32 B3
Baisa (Bih) 32 E3
Baisi (Bih) 32 E4
Baitarani (Ori) 100, 104 D2
Baithalangso (Ass) 26 C3
Baj Baj (W.B) 140 D6, 145 C3
Baja Khana (Pun) 109 B3
Bajan (Bih) 37 C3
Bajaura (H.P) 55 C3
Bajengooba (Meg) 94 B2
Bakarpur Ogairah (Bih) 34 E4
Bakewar (U.P) 132 B4
Bakhim Cave (Sik) 119 A2
Bakhira (U.P) 135 D4
Bakhira (Guj) 45 A3
Bakhri (Bih) 32, 34 D4
Bakhtiarpur (Bih) 32, 34 C4,
34 D4, 36 B3
Bakreshwar (W.B) 143 B3
Bakrol (Guj) 45 C2
Baksha (Bih) 37 B3
Bala (Har) 51 C3
Bala Chor (Pun) 107 D2, 110 D3
Balagarh (W.B) 140 D5
Balageda (Bolani) (Ori) 102 C1
Balaghat (Kar) 63 B3
Balaghat (M.P) 77-79, 81 F4
Balaghat Range (Mah) 84 CD2
Balahpur (Bih) 34 D4
Balam (Ori) 104 C2
Balan (Bih) 31 B3, 37 C2, 37 B3
Balangir (Ori) 101-103, 105,
106 B2
Balapur (Mah) 85-87 D1
Balarampur (W.B) 140 B3
Balarampur (W.B) 141, 142 C1
Balasinor (Guj) 48 D2
Balasore Coastal Plain (Ori)
100 D2
Balawala (U.P) 136 B2
Baldhiamal (Ori) 103 B3
Baldiha (Ori) 104 D2
Balehonnur (Kar) 66 B4
Baleshwar (Ori) 101, 102, 105,
106 D2
Balgarh (M.P) 81 C3
Balhi (Bih) 34 D3
Bali (Raj) 112, 113 C3
Bali Chak (W.B) 142 B3
Bali Chowki (H.P) 54 C3
Balia Lakhimnian (Bih) 34 D4
Baliapur (Bih) 32 D6
Baliganja (W.B) 145 B2
Baligaon (Bih) 34 B4
Baligurha (Ori) 101, 103 B2
Balimela (Ori) 100, 102, 104 B3
Balimila (M.P) 76 FG5
Balipara (Ass) 28 C2
Baliyali (Har) 51 B4
Balkum (M.P) 89 B2
Ballabhgarh (Har) 50, 53 D4
Ballalpur (Mah) 86, 90 E2
Ballarpur (Mah) 89 E2
Ballia (Bih) 32 D4
Ballia (U.P) 131, 132, 134,
137, 138 E5
Bally (Goa) 41 B2
Bally (W.B) 140 D6, 145 C3
Balod (M.P) 77-79 F4
Baloda (M.P) 77-79 G4
Balotra (Raj) 113, 114 C3
Balrampur (U.P) 131, 132, 134,
136 D4
Balrampur (Bih) 32 E4
Balri (M.P) 79 D3
Balsamand (Har) 51, 52 B3
Baltistan (J&K) 58 BC2
Balu (Har) 51 C3
Balua Kachhari (Bih) 34 E4
Balumath (Bih) 32 B6
Balurghat (W.B) 140 D3, 142,
143, 147 C2
Balurghat Plain (W.B) 139 C2
Bamanbore (Guj) 46 B2
Bamangola (W.B) 140 D3
Bamanwas (Raj) 112 E2
Bamarauli Uparhar (U.P) 132 C5
Bambhan Plain (Guj) 43 B2
Bamora (M.P) 78 E1
Bamra Hills (Ori) 100 C2
Bamrauli (U.P) 136 C5
Bamur (Ori) 105 C2
Bananga (A&N) 148 B3
Banapur (Ori) 101, 102 C3
Banarhat (W.B) 140 E2, 142 C1
Banas (M.P) 76 C2, 76 F3, 80 F2
Banas (Guj) 43 B2
Banas (Raj) 111 E2, 115 D2
Banas (U.P) 130 C6
Banas (Dantiwada) (Guj) 47 C1
Banas Kantha (Guj) 44 BC1
Banas Valley (Raj) 111 C3
Banastri (Goa) 41 A1
Banasuram (Ker) 71 A2
Banavali (Goa) 41 A2
Banavali Beach (Goa) 41 A2
Banbasa Head Works (U.P)
135 C3
Banda (U.P) 131, 132, 134,
136 C5, 137 C4
Banda (M.P) 77-79 E2
Banda Plain (U.P) 130 C5
Bandai (M.P) 80 E2
Bandakettu (A.P) 20 D2
Bandanwara (Raj) 114 D2
Bandarpunch (U.P) 130, 134 B2
Bandel (W.B) 143 C3
Bandgaon (Bih) 32 C7
Bandhara (Mah) 88 B3
Bandhavagarh N.P (M.P) 79 F3
Bandi (Raj) 115 C3
Bandia (Mah) 84, 88 F2
Bandikui (Raj) 113 E2
Bandipur N.P. (Kar) 66 C5
Bandipura (J&K) 59, 60 B2
Banduan (W.B) 140 B6
Banei (Ori) 101 C2
Banera (Raj) 112 D3
Baneshwar (Mah) 87 B2
Banga (Pun) 108 C3
Bangal Jhi (W.B) 142 C3
Bangalore (Kar) 64-66, 68-70 C4
Bangalore Plateau (Kar) 63 C4
Bangana (H.P) 54 B3
Banganga (Raj) 115 E2
Banganapalle (A.P) 17-19, 21,
22 C3
Banganga (U.P) 135 D4
Banganga (Raj) 111 E2
Bangaon (Bih) 34 D4
Bangaon (W.B) 140 D5, 142,
143 C3
Bangaram I (Lak) 148 B2
Bangarapet (Kar) 64-66, 68 D4
Bangarmau (U.P) 132 C4
Bangarupalem (A.P) 17 C4
Bangawadi (Guj) 47 B2
Bangawan (Bih) 34 D3
Banglani (W.B) 142 C3
Bangriposi (Ori) 103 D1
Bangsi (Meg) 94 B2
Banhati (Kar) 65 B2
Baniapur (Bih) 32 B4
Banihal (J&K) 62 B3
Banitara (Kar) 63 C2
Baniyana (Raj) 114 B2
Banjar (H.P) 54, 55 C3
Banjar (M.P) 76 F3-4
Banjari (Bih) 38, 39 B3
Banka (Bih) 32, 34 D5, 36 C3
Banki (Bih) 37 A3
Banki (Ori) 101, 102 C2
Bankli (Raj) 115 C3
Bankura (W.B) 140 C5, 142,
143, 145, 146 B3
Banmankhi (Bhi) 36 C3, 32,
34 E4
Bannerghatta N.P. (Kar) 66 C4
Banni (Bih) 34 D4
Bano (Bih) 32 B7
Bannur (Kar) 65 C4
Banpar Tibba (H.P) 54 C3
Bansagar (M.P) 80 F2
Bansbaria (W.B) 143, 145 C3
Bansdih (U.P) 131, 132 E5
Bansgaon (U.P) 131 D4
Bansi (U.P) 131, 132 D4
Bansihari (W.B) 140 D3
Bansur (Raj) 112 E2
Banswada (A.P) 17, 18 B1
Banswara (Raj) 112-117 D4
Bantumilli (A.P) 17, 18 D2
Bantval (Kar) 64, 65 B4
Bantwa (Guj) 45 B3
Bantwal (Kar) 65 B4
Bantya (Guj) 46 B3
Banuamurlanka (A.P) 18 E2
Banvasi (Kar) 66 B3
Baorl Hills (Raj) 111 C2
Bapatla (A.P) 17, 18 D3
Bapora (Har) 51 C4
Bar (Raj) 114 D2
Bar (Ass) 26, 28 B2
Bar Bigha (Bih) 34 C4
Bara (U.P) 132 D5
Bara Andulia (W.B) 142 C3
Bara Atiabari (W.B) 142 C1
Bara Banki (U.P) 131, 132,
134, 136 C4, 137 C3
Bara Belun (W.B) 142 B3
Bara Chandghar (W.B) 142 C3
Bara Dhemo (W.B) 142 B3
Bara Haldibari (W.B) 142 C1
Bara Kamalpur (W.B) 142 C3
Bara Saulmari (W.B) 142 C1
Barabani (W.B) 140 C5
Barabazar (W.B) 140 B5
Baraboarijor (Bih) 32 E4
Barachati (Bih) 32 C5
Baradighi (W.B) 145 C1
Baragaon (Bih) 34 C3
Baragarh (Ori) 101-103, 105 B2
Barahara Kothi (Bhi) 32 E4
Barahat (Bhi) 32 DE5, 36 C3
Barahmi (Bhi) 37 B4
Barail Range (Nag) 98 AB2-3
Barail Range (Ass) 26 C3
Barak (Ass) 28 C3
Barak (Man) 92 A1-2, 93 A2
Barakar (Bih) 31 BC3, 37 B3
Barakatha (Bih) 32 C5
Barakot (Ori) 103 C2
Barakpur (W.B) 140 D6, 143 C3
Barama (Ass) 26 B2
Baramati (Mah) 85-87, 89 C2
Baramula (J&K) 59-62 B2
Baran (Raj) 112, 113 E3
Baranagar (W.B) 140 D6
Barang (Ori) 105 C2
Barangapara (Meg) 94 B2
Barankanave (Kar) 67 C4
Barapatia Nutunbas (W.B)
142 C1
Barara (Har) 51 D2
Barari (Bih) 32 E4
Barasat (W.B) 140 D6, 143 C3
Barato (Meg) 94 D2
Barauli (Bih) 32, 34 B3
Barauni (Bih) 32, 34 D4
34 C4, 36, 38 B3
Baraut (U.P) 132, 134 A3
Barbigha (Bih) 32 C4
Barbil (Ori) 102, 105 C1
Barda Hills (Guj) 73 AB3
Barddhman (W.B) 140, 142 C5,
143, 147 B3 146 C3
Bardez (Goa) 41 A1
Bardoli (Guj) 44-46 C3 48 D3
Barduar (Ass) 28 B3
Bareilly (U.P) 131, 132, 134,
136, 138 B3, 137, 138 B2
Bareli (M.P) 77 E3
Bargi (M.P) 78, 80 E3
Barh (Bih) 32, 34 C4
Barhaj (U.P) 132 D4
Barhamba (Ori) 101 C2
Barhampur (Bih) 32 B4, 34 D3
Barhapura (U.P) 132 B3
Barharia (Bih) 34 B3
Barharwa (Bih) 32 E5
Barharwa Kalan (Bih) 34 B3
Barhat (Moranhat) (Ass) 26 D2
Barhepara (Bih) 34 E3
Barhi (Bih) 32 D3, 32 C5, 36 B3
Barhi Gandak (Bih) 37 B2
Barhiya (Bih) 32, 34 D4
Barhra (Bih) 32 B4
Bari (Raj) 112, 113 E2
Bari (Kar) 63 B2, 67 C2
Bari Brahamana (J&K) 59 B3
Bari Doab (Pun) 107 BC2
Bari Sadri (Raj) 112, 113 D3
Bariariya (Bih) 34 B3
Bariarpur (Bih) 32, 34 D4, 34 C3
Barinagar (Bih) 34 E4
Barind Plains (W.B) 139 C2
Baripada (Ori) 101-103 D2
Barjala (Tri) 128 A2
Barjana 1071 (M.P) 76 F3
Barjariya (Bih) 34 B3
Barjora (W.B) 140 C5, 142 B3
Barjuar Doangar (M.P) 76 G3
Barkagaon (Bih) 32 C6
Barkhola (Ass) 26 C3
Barki Balia (Bih) 34 D4
Barki Saria (Bih) 34 C5
Barkultizom (J&K) 58 A1
Barmer (Raj) 112-114, 116,
117 B3
Barna (M.P) 80 DE3
Barnagar (M.P) 77, 78 C3
Barnala (Pun) 107, 109 C3,
108, 110 C4
Barnar (Bih) 37 C3
Barnihat (Meg) 94 C1
Baroda (M.P) 78 D2
Baroda Plain (Guj) 43 C2-3
Baroli (Raj) 114 D3
Barpali (Ori) 102 B2
Barpeta (Ass) 26, 28 B2, 27 C2
Barpeta Road (Ass) 27 C2
Barren I (A&N) 148 B1
Barsar (H.P) 54 B3
Barshi Takli (Mah) 86 D1
Barsi (Mah) 85-87, 89 C2
Barsi (Har) 51 C3
Barsoi (Bih) 32 E4
Baru Nadi (M.P) 80 F5
Barughutu (Bih) 34 C6
Baruipur (W.B) 140 D6, 142 C3
Barun (Bih) 32 B5
Barur (T.N) 124 B1
Baruraj (Bih) 32, 34 C3
Barvala (Guj) 45 B2
Barwa (U.P) 135 C5
Barwa Sagar (U.P) 132 B5
Barwadih (Bih) 32 B6, 38 B4
Barwah (M.P) 77 D3
Barwaha (M.P) 78 D3
Barwala (Har) 51, 52 B3
Barwan (W.B) 140 C5
Barwani (M.P) 78 C3
Barwani Hills (M.P) 76 C4
Barwar (U.P) 135 B5
Barwatola (U.P) 135 D5
Baryarpur (M.P) 80 F2
Basaha (Bih) 34 C3
Basantapur (W.B) 142 B3
Basanti (W.B) 140 D6
Basantpur (J&K) 61 B3
Basantpur (Bih) 32 B3, 32 D3,
36 C3
Basantpur (Bih) 32 B3
Basar (Ar.P) 24 C2
Basavakalyan (Kar) 64-66 C2
Basavana Bagevadi (Kar)
64-66 B2
Baseri (Raj) 112 E2
Bashist (H.P) 55 C2
Basi (Pun) 107 D4
Basi (Raj) 114 C3
Basia (Bih) 32 B7
Basirhat (W.B) 140 D6, 142 C3
Basmat (Mah) 85-87 D2
Basni Belima (Raj) 113 G2
Basoda (M.P) 77-79 D3
Basoli (J&K) 59, 60 B3
Basopatti (Bih) 32, 34 D3
Baspa Valley (H.P) 54 D3
Basta (Ori) 101 D2
Bastar (M.P) 77-79, 81-83 F5
Bastar Hills (M.P) 76 F5
Basudebpur (Ori) 101, 102 D2
Bassi (Mah) 87 B2
Basti (U.P) 131, 132, 134, 136 D4
Basukinath (Bih) 34 E5
Baswa (Raj) 112, 113 E2
Batala (Pun) 107-109 C2
Batanagar (W.B) 145 C3
Batane (U.P.) 37 B3
Batesar (U.P) 134 B4
Bathnaha (Bih) 32 C3
Bathanaha Jujhar Patti (Bih)
34 C3
Bathinda (Pun) 107 B3, 108,
110 B4, 109 C3
Bathinda Branch (Pun) 107 BC3
Bathnaha (Bih) 32 C3
Batiagarh (M.P) 79 E2
Batoti (J&K) 60 B2
Bauda (Ori) 101-103 C2
Baudh Plain (Ori) 100 C2
Bauria (W.B) 140 D6, 142,
145 C3
Bausi (Bih) 32 E5
Bavanasi (A.P) 16, 20 C3
Bavda (Mah) 85 B3
Bawal (Har) 50, 52 C4
Bawana (Del) 150 B2
Bawani Khera (Har) 50-52 C4
Bay of Bengal 120 C2
Bayad (Guj) 44 C2
Bayana (Raj) 112-114 E2
Bayana Hills (Raj) 111 E2
Baypore (Ker) 74 A2
Bazar (Ass) 28 D2
Bazpatti (Bih) 32 C3
Bazpur (U.P) 132, 136 B3
Beale Lake (Mah) 84 B2
Beas (H.P) 54, 56 B3
Beas (Pun) 107, 109 C2
Beas Bet (Pun) 107 C2
Beawar (Raj) 112-114, 116 D2
Bechraji (Guj) 46 C2
Beda (Kar) 67 B3
Bedag (Mah) 86 C3
Bedsa (Mah) 87 B2
Beed (Mah) 87, 91 C2
Begamganj (M.P) 77, 78 E3
Begun (Raj) 112, 113 D3
Begusarai (Bih) 32, 34 D4, 36 C3
Behala (W.B) 140 D6, 145 B2
Behali (Ass) 26 C2
Behea (Bih) 34 B4
Behat (U.P) 132 A2
Behera (Ori) 104 B3
Behraghat (M.P) 81 E3
Bela (U.P) 131, 134 C5, 134 B4
Bela (Bih) 32 B5
Bela cum Pratapgarh (U.P)
132 C5
Belagarh (Ori) 103 B3
Belaguntha (Ori) 102 C3
Belampalli (A.P) 18 C1
Belan (U.P) 135 D5

Belapur (Mah) 89 C2
Belaur (Bih) 34 B4
Belda (W.B) 140 C6, 143 B3
Beldanga (W.B) 140 D5, 142 C3
Beldaur (Bih) 32, 34 D4
Beldeva (Guj) 47 C3
Belgaum (Kar) 64-70 B3
Belgaum Plateau (Kar) 63 B2
Belgharia (W.B) 140 D6
Belhar (Bih) 32 D5
Belharna (Bih) 37 C3
Bellary (Kar) 64-66, 69, 70 C3
Bellur B.S. (Kar) 66 C4
Belonia (Tri) 128 A2
Belpukuria (W.B) 142 C3
Belsand (Bih) 32, 34 C3
Belsiri (Ass) 26, 28 C2
Beliangadi (Kar) 64 B4
Belur (Kar) 64-68 B4
Belur (W.B) 143 C3, 145 B2
Bemetara (M.P) 77-79 F4
Bendsura (Mah) 88 C2
Bengabad (Bih) 32 D5
Bengal Basin (W.B) BC3
Benigani (M.P) 80 E2
Benipatti (Bih) 32, 34 C3
Benipur (Bih) 32 D3
Benithora (Kar) 67 C2
Benni Halla (Kar) 67 B3
Beohari (Bih) 77, 78 F2
Bera (Raj) 116 C3
Berach (Raj) 115 D3
Berachia (Guj) 47 A2
Berasia (M.P) 77, 78 D3
Berhait (Bih) 32 E5, 36 C3
Beri (Har) 51 C4
Berihas (Har) 52 C4
Beriyawali (Raj) 113 C1
Bermo (Bih) 32, 34 C6
Bero (Bih) 32 C6
Berubari (W.B) 142 C1
Besagarahalli (Kar) 65 C4
Bestavaripeta 17 C3
Bet Dwarka (Guj) 46 A2
Betai (W.B) 142 C3
Betasing (Meg) 94 AB2
Bethekar Bothali (Mah) 88 E1
Bethuadahari (W.B) 143 C3
Betla (Bih) 36 A3
Betnoti (Ori) 101 D2
Bettiah (Bih) 32, 34, 36, 38, 40 B3
Bettiah Plain (Bih) 31 B1
Betul (M.P) 77-79, 82, 83 D4
Betul Beach (Goa) 41 A2
Betul Plateau (M.P) 78 D4
Betwa (M.P) 76, 80 E2
Betwa (Raj) 111 F3
Betwa (U.P) 130, 135 B5
Bewar (U.P) 132, 134 B4
Beypore (Ker) 73 A2
Bhabhar (Guj) 46 B1
Bhabua (Bih) 32, 34, 36 A4
Bhachau (Guj) 44-46 B2
Bhadar (Mah) 47 C2
Bhadar (Guj) 43 C2, 47 B3
Bhadarwah (J&K) 59 B3
Bhadas (Bih) 34 D4
Bhadasar (Raj) 114 B2
Bhadaur (Pun) 108 C4
Bhadesar (Raj) 112 D3
Bhadgaon (Mah) 85-87 C1
Bhado (W.B) 142 B2
Bhadohi (U.P.) 132 D5
Bhadra (Raj) 112-114 D1
Bhadra (Kar) 63, 67 B4
Bhadra Plain (Ori) 100 D2
Bhadra Reservoir (Kar) 66, 67 B4
Bhadrachalam (A.P) 17-19 D2
Bhadrakh (Ori) 101-103, 105 D2
Bhadran (Guj) 45 C2
Bhadravati (Kar) 64-68, 70 B4
Bhadreswar (W.B) 140 D6
Bhadu (Guj) 47 C2
Bhadwasi (Raj) 116 C2
Bhagabanpur (W.B) 140 C6, 142, C2
Bhagalpur (Bih) 32, 34 D4, 36, 38 C3, 40 C2
Bhagalpur Plain (Bih) 31 C2
Bhagatpur (W.B) 142 C1
Bhageda Tank (Mah) 88 E1
Bhagirathi (W.B) 139, 144 C2
Bhagirathi (U.P) 130, 135 B2
Bhagua (Ori) 104 C3
Bhagwangola (W.B) 140 D4
Bhagwanpur (Bih) 32 A5 32 D4
Bhagwanpur Hat (Bih) 32 B3
Bhai Rupa (Pun) 108 C4
Bhaidar I (Guj) 43 A2
Bhainodehi (M.P) 77 D4
Bhainsa (A.P) 18 B1
Bhainsrorgarh (Raj) 114 D3
Bhairab (W.B) 139, 144 C3
Bhaironghati (U.P) 134 B2
Bhaja (Mah) 87 B2
Bhakra (H.P) 55, 56 B3
Bhakra Canal (Pun) 107 D3-4
Bhakra Canal (Raj) 109 D3
Bhakra Nangal (H.P) 56 B3
Bhaktal (Kar) 65 B4
Bhalej (Guj) 45 C2
Bhalki (Kar) 64-66 C1
Bhaluka (W.B) 142 C3
Bhalukpong (Ar.P) 24, 25 B2
Bhandara (Mah) 85-87 C1
Bhandardhara (Mah) 87 B2
Bhandari (Nag) 98, 99 B2
Bhandaria (Bih) 32 A6
Bhander (M.P) 77, 78 E2
Bhander Plateau (M.P) 76 F2
Bhandra (Bih) 32 B6
Bhangar (W.B) 140 D6
Bhanjabasa (Ori) 103 D2
Bhanjanagar (Ori) 102, 103 C3
Bhanpura (M.P) 77, 78 C2
Bhanukumari (W.B) 142 C1
Bhanupratappur (M.P) 77, 79 F4
Bhanvad (Guj) 44, 45 A3
Bhanwargarh (Raj) 114 E3
Bharalamukh (Ass) 26 B2
Bharatganj (U.P) 132 D5
Bhartala (U.P) 132 B4
Bharatha (Ker) 71, 74 B2
Bharatpur 77 F3
Bharatpur (Raj) 112-114, 116, 117 E2
Bharatpur (W.B) 140 D5
Bhargabi (Ori) 100, 104 C3
Bhargama (Bih) 32 E3
Bharka (Raj) 114 B2
Bharnobari (W.B) 145 C1
Bharoti (Raj) 114 E2
Bhars (Goa) 41 B2
Bharthana (U.P) 131 B4
Bharuch (Guj) 44-46 C3, 48, 49 D3
Bharuwa Sumerpur (U.P) 132 C5
Bharvir (Mah) 88 BC2
Bhaskel (Ori) 100, 104 B3
Bhatapara (M.P) 78, 82 F4
Bhatar (W.B) 140 C5
Bhatgar (Mah) 88 BC2
Bhatghar Lake (Mah) 84 BC2
Bhatkal (Kar) 64, 65 B4
Bhatpara (W.B) 143 C3
Bhatranha (Bih) 34 D4
Bhatsa (Mah) 88 B2
Bhattiprolu (A.P) 18 D2
Bhattiyat (H.P) 54 B2
Bhattu (Har) 52 B3
Bhatu Kalan (Har) 51 B3
Bhatwari (U.P) 131 B2
Bhaunathpur (Bih) 32 A5
Bhavani (T.N) 120-124 A2
Bhavani Sagar (T.N) 120, 123 A2
Bhavnagar (Guj) 44-46 C3, 48 C3, 49 D3
Bhawaniganj (Raj) 116 D3
Bhawanigarh (Pun) 108 D4, 109 D3
Bhawanipatna (Ori) 101-103, 106 B3
Bhawanipur (Bih) 32, 34 D3
Bhawanipur Rajdham (Bih) 34 E4
Bhawatra (Raj) 114 B3
Bhayandar (Mah) 86 B2
Bhayavadar (Guj) 45 B3
Bhedan (Ori) 100, 104 C2
Bheemeswari and Doddmakali (Kar) 66 C4
Bhelakoba (W.B) 142 C1
Bhende Budruk (Mah) 89 C2
Bhensakhedi (M.P) 80 C3
Bhesan (Guj) 44 B3
Bhesawa (Raj) 112 D2
Bhestan (Guj) 48 D3
Bhikangaon (M.P) 77, 78 C4
Bhikhi (Pun) 108 C4, 109 C3
Bhilai (M.P) 81 F4
Bhiloda (Guj) 44 C2
Bhilwara (Raj) 112-114, 116, 117 D3
Bhim (Raj) 112, 114 D3
Bhima (Mah) 84 D3, 84, 88 C2, 88 B2
Bhima (Kar) 63, 67 C2
Bhima Irrigation (Kar) 67 C2
Bhimadevarapalli (A.P) 17 C1
Bhimdad (Mah) 47 B2
Bhimadolu (A.P) 17 D2
Bhimanapalli (A.P) 20 C2
Bhimashankar (Mah) 87 B2
Bhimavaram (A.P) 17, 18, 19 D2
Bhimgara (W.B) 143 B3
Bhimgoda Head Works (U.P) 135 B3
Bhimlat (Raj) 115 D3
Bhimsagar (Raj) 115 E3
Bhimtal (U.P) 134 B3
Bhimunipatnam (A.P) 17, 18, 19 E2
Bhind (M.P) 77-79, 82, 83 E1
Bhindar (Raj) 113 C3
Bhinga (U.P) 131, 132 C4
Bhinmal (Raj) 112-114 C3
Bhira (U.P) 134 C3
Bhiraha (Bih) 34 D4
Bhismaknagar (Ar.P) 25 C1
Bhitoni (M.P) 81 E3
Bhitrigarh (M.P) 80 F3
Bhiwandi (Mah) 85, 86, 89 B2
Bhiwani (Har) 50-53 C4
Bhiwani Bagar (Har) 50 B3-4
Bhiwani Mandi (Raj) 113 D3
Bhogapuram (A.P) 17 E1
Bhogava (Guj) 43 C2
Bhogavo (Mah) 47 B2
Bhognipur (U.P) 131, 134 B4
Bhoiarea (Meg) 94 C2
Bhojpur (M.P) 79 D3
Bhojpur (Bih) 32 B4
Bhojpur (Ori) 103 C2
Bhojpur Kadim (Bih) 34 B4
Bhojudih (Bih) 34 D6
Bhokar (Mah) 85, 86 D2
Bhokar Bari (Mah) 88 C1
Bhokardan (Mah) 85-87 C1
Bhokarheri (U.P.) 132 A3
Bhongaon (U.P) 131, 132, B4
Bhongir (A.P) 17-19 C2
Bhopal (M.P) 77-79, 81 D3, 83 C3
Bhopal Plateau (M.P) 76 D3
Bhopatpur (Bih) 34 B3
Bhopauli Pumped Canal (U.P) 135 D5
Bhor (Mah) 85, 86 B2
Bhorair (Mah) 84 B1
Bhoran (H.P) 54 B3
Bhoras (Mah) 89 C1
Bhorat Plateau (Raj) 111 C3
Bhore (Bih) 32 B3
Bhorgad (Mah) 84 B1
Bhosari (Mah) 89 B2
Bhuban (Ori) 102 C2
Bhubaneshwar (Ori) 101-103, 105 C2
Bhucho (Pun) 108 C4
Bhudargarh (Mah) 85 C3
Bhudgaon (Mah) 86 C3
Bhuj (Guj) 44, 45, 46 A2
Bhukhi (Guj) 47 A2, 47 C3
Bhum (Mah) 85-87 C2
Bhuna (Har) 51 B3
Bhurukunda (Bih) 38 B4
Bhusawal (Mah) 85-89, 91 C1
Bhusawar (Raj) 113 E2
Bhutapandi (Thovala) (T.N) 121 A3
Bhutevadi (Kar) 67 B3
Bhutattanbettu (Ker) 71 B2
Bhutattanbettu (T.N) 120 A2
Bhuvanagiri (T.N) 122 B2
Biaora (M.P) 77-79 D3
Bibhutpur (Bih) 34 C4
Bibinagar (A.P) 21 C2
Bibnutpur (Bih) 32 C4
Bichakhani Pahar (Ori) 100 C1-2
Bicholim (Goa) 41 A1
Bid (Mah) 85, 86, 89, 90 C2
Bidar (Kar) 64-66, 68-70 C2
Bidasar (Raj) 113 D2
Bidharpur (Ori) 104 C2
Bidhuna (U.P) 131, 132 B4
Bidupur (Bih) 32 C4
Bidya (W.B) 139, 144 C3
Bidyadharpur Barrage (Ori) 104 D2
Bihar Sharif (Bih) 32, 34, 36 B3
Bihariganj (Bih) 34 D4
Bihiya (Bih) 32 B4
Bihpur (Bih) 32, 34 D4
Bihpuria (Ass) 26 C2 27 E1
Bihta (Bih) 32 B4
Bija Pahar (M.P) 76 F3
Bijainagar (Raj) 113, 116 D3
Bijaipur (M.P) 77 D1
Bijaipur (Bih) 32 B3
Bijapur (Kar) 64-66, 68-70 B2
Bijapur (M.P) 77, 79 F5
Bijawar (M.P) 77, 78 E2
Bijbani (Bih) 34 C3
Bijbiara (J&K) 59 B3
Bijjur (Kar) 67 B4
Bijni (Ass) 26, 27 B2
Bijnor (U.P) 131-134, 136, 137 B3
Bijoy (Bih) 37 B4
Bijpur (W.B) 140 D6
Bikaner (Raj) 112-114, 116, 117 A1
Bikaner Branch (Raj) 111 C1
Bikaner Lift Canal (Raj) 111 C1
Bikapur (U.P) 131 D4
Bikram (Bih) 32 B4
Bikramganj (Bih) 32, 34, B4 36 B3
Bikunthpur (M.P) 79 G3
Bilara (Raj) 112-114 C2
Bilari (U.P) 131, 132 B3
Bilasipara (Ass) 26, 27 B2
Bilaspur (M.P) 77-79 G3
Bilaspur (H.P) 54, 55, 57
Bilaspur (U.P) 131, 132, 136 B3
Bilaspur (Har) 52 D2
Bilaur (J&K) 59, 60 B3
Bilchhar Dobani (J&K) 58 B2
Bilga (Pun) 108 C3
Bilgi (Kar) 64, 65 B2
Bilgram (U.P) 131, 132 C4
Bilhaur (U.P) 131, 132 C4
Biligirirangan Hills (Kar) 63 C4-5, 66 C5
Bilimora (Guj) 45, 46, 48 C3
Bilkha (Guj) 45 133
Bilsi (U.P) 132 B3
Billi Bari (U.P) 134 D5
Biloli (Mah) 85, 87 D2
Bimgal (A.P) 17
Bina (M.P) 79 E2
Bina (Bih) 34 D3
Bina Plateau (M.P) 76 E2
Bina-etawa (M.P) 78 E2
Binda Diara (Bih) 34 D4
Bindki (U.P) 131, 132 C4
Bindranawagarh (M.P) 77 G4
Binika (Ori) 102 B2
Binjharpur (Ori) 101 D2
Binnaguri (W.B) 142 C1
Binpur (W.B) 140 B6
Bir Hisar (Har) 51 B3
Birati (W.B) 145 B2
Biraul (Bih) 32 D4
Birbhum (W.B) 140 C4-5, 146 B3
Birha (U.P) 37 B4
Birhana (Bih) 34 C4
Birlagram (M.P) 79 C3
Birmaharajpur (Ori) 101 C2
Birmitrapur (Ori) 102, 105 C1
Birmitrapur Hills (Bih) 31 B3
Birmitrapur Hills (Ori) 100 C1
Birni (Bih) 32 C5
Birpara (W.B) 140 E2, 142 C1
Birpur (Bih) 34 E3
Birsilpur Branch (Raj) 111 C1
Birupa (Ori) 100 CD2
Birur (Kar) 65 B4
Bisalpur (U.P) 131, 132 B3
Bisauli (U.P) 131, 132 B3
Bisawar (U.P) 132 A4
Bisfi (Bih) 32 C3
Bishalgarh (Tri) 128 A2
Bishenpur (Man) 92 A2
Bishnah (J&K) 59 B3
Bishnupur (W.B) 140 C5, 140 D6, 142, 143 B3, 145 C3
Bishrampur (Bih) 32 A5
Bishungarh (Bih) 32 C5
Bishunpur (Bih) 32 E6, 34 E4, 37 B4
Bishunpur Sundar (Bih) 34 D3
Bishwanath (Ass) 29 C1
Bissamcuttack (Ori) 101 B3
Bissau (Raj) 113 D1
Bist Doab (Pun) 107 C2
Biswan (U.P) 131, 132 C4
Bitavladla (Guj) 47 B2
Bithari (W.B) 142 C3
Bithmara (Har) 52 B3
Bithnauli Khemchand (Bih) 34 E4
Biwapur (Mah) 87 D1
Blue Mt. (Miz) 96 B3
Boath (A.P) 17 C1
Bobbili (A.P) 17-19 E1
Bobbili Basin (A.P) 16 E1
Bobleshwar (Kar) 65 B2
Bochaha (Bih) 32 C3
Bodalkasa Tank (Mah) 88 EF1
Bodamalai Betta (T.N) 120 A2
Bodh Gaya (Bih) 32, 34 B5 36 B3
Bodhan (A.P) 17-19 B1
Bodinayakkanur (T.N) 122, 123 A2-3
Boggulavagu (A.P) 20 C1
Bogmala Beach (Goa) 41 A1
Bohar (Har) 51 C4
Bohribund (M.P) 80 F3
Boisar (Mah) 89 B2
Bok Khali (W.B) 143 C4
Bokajan (Ass) 26, 29 C2
Bokakhat (Ass) 26 C2
Bokaro (Bih) 36, 38, 39 B4
Bokaro Steel City (Bih) 34 C6
Boko (Ass) 26 B3
Bolangir Basin (Ori) 100 B2
Bolba (Bih) 32 B7
Bolpur (W.B) 140 C5, 142 B3
Bombay (Mah) 85-89, 91 B2
Bomoila (Ar.P) 24, 25 B2
Bomdo (Ar.P) 25 C1
Bonai Hills (Ori) 100 C2
Bonaigarh (Ori) 100 C2
Bonali (Raj) 112 E2
Bodn Kalan (Har) 51 C4
Bondala W.L.S (Goa) 41 B1
Bongaigaon (Ass) 26-29 B2
Bor (Mah) 88 E1
Borad (Satak) (M.P) 80 C3-4
Borawar (Raj) 113 D2
Bordubi (Ass) 26 D2
Borgampad (A.P) 17 D2
Borgaon (Kar) 65 B2
Borgaon (Mah) 86 D1
Borgaon Tank (Mah) 88 E1
Bori (M.P) 80 E3
Bori (Mah) 88 C1, 88 D3
Borigumma (Ori) 101, 103 B3
Borio (Bih) 32 E4
Borivilli (Mah) 87 B2
Boriyavi (Guj) 45 C2
Borjan (Nag) 99 B2
Borkhal (Mah) 88 C3
Borne (Bih) 34 D4
Borolia (Ass) 28 B2
Borpani (Ass) 26, 28 C3
Borsad (Guj) 44, 45 C2
Botad (Guj) 44-46 B2
Bowali (W.B) 142 C3
Brahma Temple (Goa) 41 B1
Brahmakund (Ar.P) 25 D2
Brahmani (Bih) 39 C3
Brahmani (Guj) 47 B2
Brahmani (Ori) 100, 104 C2
Brahmapur (Ori) 101-103, 106 C3
Brahmapuri (Mah) 85 E1
Brahmaputra (Ass) 26, 28 BD2
Brahmaputra (Ar.P) 24 B2
Brahmaputra (Meg) 95 B1, 95 C1
Brahmaur (H.P) 54, 55 B2
Brajarajnagar (Ori) 102, 105 B2
Brancawaka (D&D) 149 A2
Brindavan Gardens (Kar) 66 C4
Broach Plain (Guj) 43 C3
Broad Peak (J&K) 58 C2
Bruini (Ar.P) 25 D1
Buchara (Raj) 115 D2
Buchireddipalem (A.P) 17 C3
Bud Bud (W.B) 140 C5
Budaun (U.P) 131-134 B3, 137 B2
Budhal (J&K) 59 B3
Budhanadi (Ori) 104 C3
Budhar Dhanpuri (M.P) 78 F3
Budhial (Mah) 88 C3
Budhlada (Pun) 108 C5, 109 C4
Buggavanka (A.P) 20 C3
Bugrasi (U.P) 132 B3
Buguda (Ori) 102 C3
Buita (W.B) 142 C3
Bulandshahr (U.P) 131-134, 136, 137 A3
Bulbul (Bih) 31 B3
Buldana (Mah) 85, 86, 91 D1
Bundelkhand Uplands (U.P) 130 B5
Bundi (Raj) 112-114, 116, 117 D3
Bundi Hills (Raj) 111 D3
Bundika Gothra (Raj) 115 D3
Bundu (Bih) 32, 34 C6
Buraj (Mah) 88 C1
Burhabalang (W.B) 139 B4
Burhana (U.P) 131-134 A3
Burhanpur (M.P) 77-79, 81 D4
Burhi Dihing (Ass) 26, 28 D2
Burhi Gandak (Bih) 31 B1
Burhwal (U.P) 136 B4, 136 C4
Burmu (Bih) 32 C6
Buxa Forest (Panbarikhanda) (W.B) 142 C1
Buxa Forest (Raja Bhat Khawa) (W.B) 142 C1
Buxar (Bih) 32, 34, 36 A4
Byadgi (Kar) 64, 65 B3
Byahatti (Kar) 65 B3
Byramangala (Kar) 67 C4
Byramgore Reef (A&N) 148 A2

Cachar (Ass) 26 C3
Cachar Plain (Ass) 26 C3
Calangute (Goa) 41 A1
Calcutta (W.B) 141 D6, 142, 143, 145-147 C3
Calicut (Kozhikode) (Ker) 71-75 A2
Canacona (Goa) 41 B2
Candeaper (Goa) 41 B1
Cannanore (Ker) 71-75 A2
Cannanore Islands (A&N) 148 B2
Cansaulim (Goa) 41 A1-2
Cape Comorin (T.N.) 120, 123 A3
Cape Rama Fort (Goa) 41 A2
Car Nicobar (A&N) 148 B2
Carambolim (Goa) 41 B1
Cauvery Delta (T.N) 120, 124 B2
Cauvery Falls (T.N) 120 A1
Cauvery Falls (Kar) 63 C4
Cauvery Mettur (T.N) 124 B2
Central Sahyadri (Ker) 71 AB1-2
Chabua (Ass) 26 D2
Chachai (M.P) 79 F2
Chachaura Binaganj (M.P) 77, 78 D2
Chachyot (H.P) 54, 55 C3
Chachyot (Thunag) (H.P) 54 C3
Chacko (Bih) 37 B3
Chadchan (Kar) 65 B2
Chadchan (Kar) 65 B2
Chaduva Katrol Range (Guj) 43 AB-2
Chagolisa (J&K) 58 C2
Chaibasa (Bih) 32, 34 C7, 36, 38, 39 B4
Chail (H.P) 55 C3
Chail (U.P) 131 C5
Chainpur (Bih) 32 A4, 32 B5, 32 B6
Chaita (Bih) 34 C4
Chakai (Bih) 32 D5, 36, 39 C3
Chakalia (W.B) 140 C2
Chakan (Mah) 86 B2
Chakdaha (W.B) 140 D5, 142 C3
Chakia (U.P) 131-134 D5, 137 D4
Chakia (Bih) 32, 34 C3
Chaklasi (Guj) 45 C2
Chako (Bih) 31, B2, 37 B3
Chakpikarong (Man) 92 A2
Chakradharpur (Bih) 32, 34 C7
Chakrata (U.P) 131, 134 A2
Chakravarthy Lake (Har) 52 CD3
Chaksu (Raj) 112, 113 D2
Chakulia (Bih) 32, 34 D7
Chakung (Sik) 118 A2
Chala (D&D) 149 D2
Chalakudi (Ker) 71, 72, 74 B2
Chalala (Guj) 45 B3
Chalatt (Ker) 72 A2
Chalathnapura (Guj) 47 C2
Chaldu (Raj) 115 D3
Chalisgaon (Mah) 85, 86, 89 C1
Chaliyar (Ker) 71, 74 B2
Challakere (Kar) 64-66 C3
Challapalle (A.P) 18 D2
Chaltan (Guj) 48 D3
Chalung (J&K) 58 D3
Chamrajsagar Reservoir (Kar) 67 C4
Chamba (H.P) 54, 55, 57 B2
Chambal (M.P) 76, 80 D1
Chambal (Raj) 111 E2-3, 115 E2
Chambal (U.P) 130, 135 B4
Chambal Stage II (Raj) 115 DE3
Chamgad Dam (U.P) 135 BC3
Chamkang (J&K) 58 D2
Chamoli (U.P) 131, 134, 137 B2
Chamoli Cum Gopeshwar (U.P) 132 B2
Champa (M.P) 78 G3
Champaman (Ass) 26, 28 B2
Champaner (Guj) 46 C2
Champavati (A.P) 20 E1
Champawat (U.P) 131, 134 C3
Champhai (Miz) 96 B2
Champua (Ori) 101 C1
Chamrajnagar (Kar) 64-66 C5
Chamtha (Bih) 34 C4
Chamundi (Kar) 66 C4
Chamuri (J&K) 58 B2
Chanari (Bih) 32 A5
Chanasma (Guj) 44, 45 C2
Chanaur (Bih) 34 D4
Chanberiya (Raj) 116 D3
Chand (Bih) 32, A4
Chand Chaur (Bih) 34 C4
Chandai (Mah) 88 E1
Chandan (Bih) 37 C3, 31 C2, 32 D5
Chandan (Bih) 37 C3
Chandani (Mah) 88 C2
Chandankiari (Bih) 32 D6
Chandannagar (W.B) 140 C3, 143 D6
Chandwari (J&K) 60 B2
Chandarpur (M.P) 79 G4
Chandauli (U.P) 131, 132, B3
Chandausi (U.P) 132, 134, 136 B3
Chandavaram (A.P) 19 D3
Chandbali (Ori) 101, 102, 105 D2
Chandel (Man) 92 A-B2
Chanderi (M.P) 78, 79 E2
Chandgad (Mah) 85 C4
Chandi (M.P) 81 G4
Chandi (Bih) 32 C4
Chandigarh 149 A1
Chandigarh Choaland (Pun) 107 D3
Chandigarh Choaland (Har) 50 CD2
Chandikhol (Ori) 103 D2
Chandil (Bih) 32 D7, 36, 38 C4
Chanditala (W.B) 140 D6
Chandkapur (Mah) 84, 88 B1
Chandkapur (Guj) 43 C3
Chandkheda (Guj) 45 C2
Chandod (Guj) 46 C3
Chandor Hills (Mah) 84 C1
Chandpur (Ori) 103 C3
Chandpur (U.P) 134 AB-3, 132 B3
Chandpur (Bih) 34 E4
Chandpur (Mah) 88 E1
Chandrabhaga (Mah) 88 E1
Chandragiri (A.P) 17, 19 C4
Chandragupta (A.P) 19 C2
Chandrakona (W.B) 140 C6 142 B3
Chandrakona Road (W.B) 143 B3
Chandraprabha (U.P) 135 D5
Chandraprabha W.L.S. (U.P) 134 D5
Chandrapur (Mah) 85-87, 89-91 E2
Chandrapura (Bih) 39 B4
Chandrapura (Bih) 34 D6
Chandrasagar (A.P) 20 C2
Chandubi (Ass) 28 B2
Chandur (A.P) 17, 18 C2
Chandur (Mah) 85, 86 D1, 89 E1
Chandvad (Mah) 85, 87 C1
Chandwa (Bih) 32 B6, 36, 39 B4
Chang (Har) 51 C4
Chang Chenmo Range (J&K) 58 D2
Chang La (J&K) 58 D3
Changanacheri (Ker) 72, 73 B3
Changanacheri (Ker) 71 B3
Changtongia (Nag) 98 B2
Chanho (Bih) 32 B6
Channagiri (Kar) 64, 65 B3
Channapatna (Kar) 64-66 C4
Channarayapatna (Kar) 64-66 C4
Chandrawal (U.P) 135 B5
Chanpatia (Bih) 32, 34 B3
Chantongia (Nag) 99 B2
Chaparmuk (Ass) 28 C2
Chapdoh (Mah) 88 E1
Chapora (Goa) 41 A1
Chapora Port (Goa) 41 A1
Chappan Hills (Raj) 111 CD3
Chapra (W.B) 140 D5
Chapramari W.L.S. (W.B) 143 C1
Charar I Sharif (J&K) 60 B3
Charara (Guj) 45 C2
Charding La (J&K) 53 D3
Chargaon (Mah) 88 E1
Chari Anantapur (W B) 142 C2
Chariari (Bih) 37 B3
Charkhari (U.P) 131, 132 B5
Charkhi Dadri (Har) 50-53 C4
Charki (Bih) 34 B4
Charminar (A.P) 17 C2
Charotar Plain (Guj) 43 C2
Charpokhri (Bih) 32 B4
Charthawal (U.P) 132 A3
Charwa (U.P) 132 C5
Chas (Bih) 32, 36 D6
Chatia (Bih) 34 B3
Chatra (Bih) 32, 34 B5, 36 B3
Chatra (Ori) 104 C2
Chatra Gobraura (Bih) 34 D3
Chattisgarh Basin (M.P) 76 FG4
Chauhtan (Raj) 114 B3
Chaukhutia (U.P) 134 B3
Chaul (Mah) 87 B2
Chaupal (H.P) 54 C4
Chauparan (Bih) 32 C5
Chaur (H.P) 54 C4
Chaurah (H.P) 54 B2
Chaurai (M.P) 79 E3
Chauri (Goa) 41 B2
Chausa (Bih) 32, 34 E4
Chautang (Har) 50, 52 C3
Chauth Ki Barwara (Raj) 116 E2
Chautham (Bih) 32 D4
Chavakkad (Ker) 71 B2
Chavara (Ker) 73 B3
Chawngte (Miz) 96 A3
Cheahorr (Nag) 98, 99 B2
Cheeka (Har) 51 C2
Cheerakuzhi (Ker) 74 B2
Chelora (Ker) 72 A1
Chen (Nag) 99 C2
Chenab (J&K) 58, 61 B3, 58 C3
Chenab (H.P) 54, 56 B2
Chenab (Pun) 107
Chendamangalam (Ker) 72 B2
Chengalpattu (T.N) 121-123 B1
Chengam (T.N) 121 B1
Chengannur (Ker) 71-73 B2
Chengavadi (Kar) 67 C4
Chengmari (W.B) 142 C1
Chenna Nadi (Mah) 88 F2
Chennekothapalle (A.P) 17 B3
Chennimalai (T.N) 122 A2
Cherambadi (T.N) 125 A2
Cheraut (Bih) 34 C3
Cherbaniani Reef (Lak) 148 A1
Cheria Bariarpur (Bih) 32, 34 D4
Cherial (A.P) 17 C2
Cherrapunji (Meg) 94 C2
Cheru Konda (A.P) 16 E2
Cheruthuruthy (Ker) 73 B2
Chetamale (A&N) 148 B2
Chetput (T.N) 123 B1
Chettiarpatti (T.N) 122 B2
Chettinad (T.N) 125 B2
Chettlatt I (Lak) 148 B2
Chevella (A.P) 17 B2
Cheyyar (T.N) 120, 124 B1
Cheyyur (T.N) 122 C1
Chhabra (Raj) 112, 113 E3
Chhani (Guj) 45 C2
Chhapanka Pahar (Raj) 111 BC3
Chhapar (Raj) 113, 114 D2
Chhaparwad (Guj) 47 B2
Chhaparwara (Raj) 115 D2
Chhapra (Bih) 32, 34 B4, 36 B3
Chhaprauli (U.P) 132 A3
Chhara (Har) 51 C4
Chhata (U.P) 131, 132, 136 A4
Chhatapur (Bih) 32 E3
Chhatarpur (Bih) 32 B5
Chhatarpur (M.P) 77-79 E2
Chhatna (W.B.) 140 B5
Chhatrapur (A.P) 19 F1
Chhatrapur (Ori) 101-103, 105 C3
Chhattargarh (Raj) 114 C1
Chhaygaon (Ass) 26 B2
Chhendipada (Ori) 101 C2
Chhibramau (U.P) 131, 132 B4
Chhim Tuipui (Miz) 96 A3
Chhindwara (M.P) 77-79 E3
Chhindwara Plateau (M.P) 76 E3
Chhipa Barod (Raj) 112, 113 E3
Chhipadi (Guj) 42 C2
Chhora (W.B) 142 B3
Chhota Nagra (Bih) 39 B4
Chhota Udepur (Guj) 44, 45 D2
Chhoti Sadri (Raj) 112, 113 D3
Chhura (M.P) 79 G4
Chhuri Hills (M.P) 76 G3
Chichhund (M.P) 80 E3
Chichola (M.P) 79 F4
Chicksugar (Kar) 68 C2
Chidambaram (T.N) 121-123 B2
Chidambaranar (T.N) 121 AB3
Chigallu (A.P) 21 D2
Chik Ballapur (Kar) 64 65 C4
Chikalda (Mah) 87 D1
Chikhali Kalan Parasia (M.P) 78 E3
Chikhalthana (Mah) 89 C1
Chikhli (Mah) 85, 86, 87 D1
Chikhli (Guj) 44 C3
Chikitigarh (Ori) 101, 102 C3
Chikjajur (Kar) 66 C3
Chikka Hagori (Kar) 67 C3
Chikkahole (Kar) 67 C5
Chikmagalur (Kar) 64-66, 68, 69 B4
Chiknayakanhalli (Kar) 64, 65 C4
Chikodi (Kar) 64-66, 68 B2
Chikodi Range (Kar) 63 B2
Chikodi Range (Mah) 84 C3
Chikuzia (Mah) 88 C3
Chilakalurupet (A.P) 17-19 D2
Chilas (J&K) 59 A2
Chilika (Ori) 103 C3
Chilika Lake (Ori) 100, 104 C3
Chilika Plain (Ori) 100 C3
Chillar (M.P) 80 D3
Chillua Tal (U.P) 130, 135 D4
Chillupar (Barhalganj) (U.P) 132 D4
Chimakudi (Nag) 99 A3
Chimur Hills (Mah) 84 E1
Chinagottigallu (A.P) 17 C4
Chinawal (Mah) 86 C1, 86 D1
Chinchali (Kar) 65 B2
Chincholi (Kar) 64, 65 C2
Chinchvad (Mah) 87 B2
Chineni (J&K) 59 B3
Chingai (Man) 92 B1
Chingavanam (Ker) 74 B3
Chinna Hagari or Jagana Hallai (Kar) 67 C3
Chinnalapatti (T.N) 122 A2
Chinnamanur (T.N) 122 A3
Chinnar (T.N) 121, 124 A1
Chinnar (Kar) 63 C4
Chinnu (Raj) 114 B2
Chinnur (A.P) 17 C1
Chinra (W.B) 142 B3
Chintalapudi (A.P) 17 D2
Chintamani (Kar) 64-66 D4
Chintapalle (A.P) 17,19 E2
Chintrapalli (Kar) 65 C3
Chiplun (Mah) 85-87, 89 B3
Chipurupalle (A.P) 17, 18 E1
Chiraikhurd (M.P) 82 G3
Chiraiya (Bih) 32 C3
Chirala (A.P) 17, 18, 21 D3
Chirawa (Raj) 112, 113 D1
Chirayinkil (Attingal) (Ker) 71 B3
Chirgaon (U.P) 132 B5
Chiroli Hills (Mah) 84 F1
Chitapur (Kar) 64, 65 C2
Chitarpur (Bih) 34 C6
Chitradurga (Kar) 64-66, 69 C3
Chitradurga Hills (Kar) 63 C3-4
Chitrakonda (Ori) 102 B3
Chitrakot (M.P) 79 F5
Chitrakut (U.P) 134 C5
Chitrakut Dam (U.P) 132 C5
Chitravari (Kar) 63 D3
Chitravati (A.P) 16, 20 C3
Chittar (T.N) 120, 124 A3
Chittaranjan (W.B) 140 B5, 142, 145 B3
Chittaranjan (Bih) 36 C4
Chittarpattanamkal (Ker) 74 B3
Chittauni (Bih) 34 D3
Chittaurgarh (Raj) 112-114, 116 D3
Chitteri (T.N) 120 B2
Chittoor (A.P) 17-19, 21 C4
Chittoor Hills (A.P) 16 C4
Chittor Hills (Raj) 111 D3
Chittorgarh (U.P) 135 D4
Chittur (Ker) 71 B2
Chitturpuzha (Ker) 74 B2
Chityal (A.P) 17 C1
Chizami (Nag) 98, 99 B3
Chodavaram (A.P) 17, 18 E2
Chohtan (Raj) 112 B3
Chokpot (Meg) 94 B2
Cholavandan (T.N) 125 A3
Chomun (Raj) 113, 114, 116 D2
Chonghyimsen (Nag) 93 B2
Chonkham (Ar.P) 24 D2
Chopadvav (Guj) 47 C3
Chopan (U.P) 132 D5
Chopda (Mah) 85-87 C1
Chopra (W.B) 140 D2
Chorowad Road (Guj) 48 C3
Chorwad (Guj) 45, 46 B3
Chota Udaipur Hills (Guj) 43 C2
Chotala (Har) 51, 52 A3
Chotanagpur Plateau (M.P) 76 G3
Chotanagpur Plateaus (Bih) 31 AC3
Chotila (Guj) 44, 45 B2
Chromepet (T.N) 125 C1
Chuari Khas (H.P) 54 B1
Chuda (Guj) 45 B2
Chukh Creek (Guj) 43 A2
Chulkinala (Kar) 67 C2
Chumik (J&K) 58 D3
Chunar (U.P) 131-134, 136 D5
Chunchura (W.B) 140 D6, 143 C3
Chuparbhita (Bih) 39 C3
Churachandpur (Man) 92 A2
Churachandpur North (Man) 92 A2
Churchu (Bih) 32 C6
Churi (Bih) 34 C6
Churk (U.P) 136 D5
Churu (Raj) 112-114, 116 D1
Chutupalu Ghat (Bih) 31 B3
Clutterbuckganj (U.P) 136 B3
Cochin (Ker) 72-75 B3
Cochin Coast (Ker) 71 B2-3
Cochin Trivandrum Uplands (Ker) 71 B2-3
Coigong (Bih) 36 C3
Coimbatore (T.N) 121-123, 125-127 A2
Coke Oven (W.B) 140 C5
Colgong (Bih) 32, 34 E4
Colonelganj (U.P) 132, 134 C4
Connaught Place (Del) 150 C3
Coonnoor (T.N) 122, 123 A2
Coorg Plateau (Kar) 63 BC4
Corbett N.P. (U.P) 134 B3
Corjuem (Goa) 41 A1
Cossimbazar (W.B) 145 C2
Cotigao (Goa) 41 B2
Covelong (T.N) 123 C1
Cuddalore (T.N) 121-123, 125 B2
Cuddapah (A.P) 17-19, 21-23 C3
Cuddapah Basin (A.P) 16 C3
Cumbarjua Canel (Goa) 41 A1
Cumbum (A.P) 18-20 C3
Cuncolim (Goa) 41 A2
Curchorem (Goa) 41 B2
Cuttack (Ori) 101-103 C2, 105, 106 D2
Cutur (Miz) 96 A2, 97 B2

Dabaka (Ass) 28 C2
Dabgram (W.B) 142 C1
Dabhadi (Mah) 86 C1
Dabhel (D&D) 149 D2
Dabhoda (Guj) 45 C2
Dabhoi (Guj) 44-46 C2
Dabolim (Goa) 41 A1
Dabra (M.P) 78, 79 E2
Dabwali (Har) 50 A3
Dachepalle (A.P) 19 C2
Dachigam (J&K) 60 B2
Dadahu (H.P) 54, 55 C4
Dadenggiri (Meg) 94 B2
Dadi (J&K) 61 B3
Dadpur (W.B) 140 D6
Dadra (D.N.H) 149 CE1
Dadri (Har) 50 C4
Daha (Ori) 104 C3
Dahanu (Mah) 85 B2, 86 B1
Dahegam (Guj) 44, 45 C2, 48 D2
Dahej (Guj) 48 D3
Dahibhat Madhopur (Bih) 34 D3
Dahijuri (W.B) 143 B3
Dahivadi (W.B) 85 C3
Dahod (Guj) 44-46 D2, 48 E2
Dainhat (W.B) 142 C3
Dainyor (J&K) 58 B1
Daitari (Ori) 102, 105 C2
Dakoank (A&N) 148 B3
Dakor (Guj) 45, 46 C2
Dakshin Kannad (Kar) 64 B4, 69 B4
Dakshin Raypur (W.B) 142 C3
Daksum (J&K) 60 B3
Dalgaon (Ass) 29 B1
Dalhousie (H.P) 55 A2
Dalip Chak (Bih) 34 C4
Dalma Range (Bih) 31 BC3
Dalman Pumped Canal (U.P) 135 C4
Dalmau (U.P) 131 C4
Dalmianagar (Bih) 36, 38 B3
Dalsingh Sarai (Bih) 32, 34 C4
Daltenganj (Bih) 32, 34 B5, 36 B3, 39 A3

Dalu (Meg) 94 B2
Daman (D&D) 149 C2, 149 D2
Daman-i-koh Plain (J&K) 58 B3
Damanganga (Guj) 47 C3
Dambal (Kar) 65 B3
Dambo-Rongjeng (Meg) 94 B2
Dambuk (Ar.P) 24 C1
Dambuk-aga (Meg) 94 B2
Damchera (Tri) 128 B1
Damdama Lake (Har) 52 D4
Damnagar (Guj) 45 B3
Damodar (W.B) 139 B3
Damodar (Ori) 100 DE1
Damodar (Bih) 31 B3, 37 B4
Damodar Valley (W.B) 139 B3
Damodar Valley (Bih) 31 BC3
Damoh (M.P) 77-79 E3
Damoh Plateau (M.P) 76 E3
Danda (U.P) 135 D4
Dandakaranya (M.P) 76 F5
Dandarmal (Guj) 43 C1
Dandavathi (Kar) 67 B3
Dandeli (Kar) 65, 68 B3
Dandeli W.L.S. (Kar) 66 B3
Dangri (Har) 50, 52 C2
Dankhar Gompa (H.P) 55 D2
Dankuni (W.B) 145 B2
Danta (Raj) 113 D2
Danta (Guj) 44 C1
Danta Hills (Guj) 43 C1
Dantan (W.B) 140 C7
Dantewara (M.P) 77, 80 F5
Dantewara Plateau (M.P) 76 F5
Danwan (Bih) 34 B4
Dapodi (Mah) 89 B2
Dapoli (Mah) 85 B3
Daporijo (Ar.P) 24 C1
Darauli (Bih) 32 B3
Daraundha (Bih) 32 B3
Darbandore (Goa) 41 B1
Darbhanga (Bih) 32, 34 C3, 36 B2, 40 B1
Dared (Guj) 47 B2
Dari (Guj) 48 C3
Dariapur (Bih) 32 C4
Daring (Ar.P) 25 C2
Darjeeling Hills (W.B) 139 C1
Darjiling (W.B) 140 D1, 142, 143, 145, 146 C1
Darlawn (Miz) 96 A1
Darna (Mah) 88 C2
Daroli (M.P) 80 E3
Darrah W.L.S. (Raj) 114 D3
Darranga (Ass) 26 BC2, 28 B2, 29 B1
Darsi (A.P) 17 C3
Darugiri (Meg) 94 B2
Darwa (Mah) 87 D1
Darwha (Mah) 85, 86 D1
Daryabad (U.P) 132 C4
Daryapur (Mah) 85, 86 D1
Dasada (Guj) 44, 46 B2
Dashapalla (Ori) 101 C2
Dasiari (Bih) 34 D3
Dasna (U.P) 132, 136 A3
Daspalla (Ori) 103 C2
Daspur (W.B) 140 C6
Dasua (Pun) 107 C2, 108 C3
Dasuya (Pun) 109 C2
Dataganj (U.P) 131, 132 B3
Datia (M.P) 77-79 E2
Dattapukar (W.B) 142 C3
Dattapur (Mah) 86 D1
Dattor Branch (Raj) 111 C1
Daudnagar (Bih) 32, 34 B4, 36 B3
Dauki (Meg) 94 D2
Daulatabad (Mah) 87 C2
Daund (Mah) 85, 86 C2
Dausa (Raj) 112-114 E2
Davangere (Kar) 64-66, 68-70 B3
Dawath (Bih) 32 B4
Daya (Ori) 100 C2, 104 C3-2
Dayapar (Guj) 44 A2
Debagram (W.B) 142 C3
Debari (U.P) 132 B3
Debari (Raj) 116 C3
Debi (Ori) 100, 104 D2
Debra (W.B) 140 C6
Dechua (Ori) 103 B2
Dedhapada (Guj) 44 C3
Dedipada (Guj) 44, 46 C3
Degana (Raj) 112, 114 D2
Deganga (W.B) 140 D6
Deh (Raj) 114 C2
Deh (Miz) 96 A2
Dehra Dun (U.P) 131, 132, 134 B2, 136, 137 A1
Dehri (Bih) 32, 34 B5, 36 B3
Dehri on Son (Bih) 39 B3
Dehti (Bih) 34 E3
Dehu (Mah) 87 B2
Deihi (Mah) 88 BC1
Dekadong (Ass) 28 B2
Delhi (Del) 150 C3
Delhi Cantonment (Del) 150 C3
Delhi Branch (Har) 50 CD4-3
Delhi Ridge (Har) 50 CD4
Delvada (Guj) 45 B3
Demi I (Guj) 47 B2
Demi II (Guj) 47 B2
Denkada (A.P.) 20 E1
Denkanikota (T.N) 121, 122 A1
Deo (Tri) 128 B1, 129 B2
Deo (Bih) 32, 34 B5
Deo Tibba (H.P) 54 C2
Deoband (U.P) 131, 132, 136 A3
Deogad (Mah) 88 B3
Deogaon (Mah) 88 D1
Deogarh (Ori) 101-103 C2
Deogarh Hills (M.P) 76 G3
Deoghar (Bih) 34 D5, 36 C3
Deoghar Upland (Bih) 31 C2
Deola (W.B) 139 C1
Deolali (Mah) 87 B2
Deolali Pravra (Mah) 86 C2
Deoli (Mah) 86 E1
Deorajan Nala (Mah) 88 D2
Deorha (H.P.) 54 C3
Deori (M.P) 78 E3, 81 F3
Deori (Bih) 32 D5
Deori (Mah) 87 D1
Deoria (Raj) 115 D3
Deoria (U.P) 131, 132, 134, 136-138 D4
Deoria (Bih) 34 C3
Deosai Basin (J&K) 58 B2
Depalpur (M.P) 77 C3
Depsang Basin (J&K) 58 C2
Dera Baba Jaimal Singh (Pun) 109 C2
Dera Baba Nanak (Pun) 109 C1
Dera Bassi (Pun) 109 D3, 110 D4
Dera Gopipur (H.P) 54, 55 B3
Derapur (U.P) 131 B4
Dergaon (Ass) 26 C2, 27 E2
Deshbandhu (Bih) 37 C4
Deshgaon (M.P) 79 D4
Deshnok (Raj) 113, 114 C2
Desuri (Raj) 112, 114 C3
Deulgaon Raja (Mah) 79 D1
Deulpur (W.B) 142 C3
Devadurga (Kar) 64, 65 C2
Devakottai (T.N) 121-123 B3
Devalmarhi Hills (Mah) 84 EF2
Devanhalli (Kar) 64, 65 C4
Devaprayag (U.P) 131, 134 B2
Devapur (A.P) 21 C1
Devar Hippargi (Kar) 66 C2
Devar Malai 1992 (Ker) 71 B3
Devarayadurga (Kar) 66 C4
Devarkonda (A.P) 17-19 C2
Devarkonda (Kar) 63 B4
Devarshola (T.N) 122 A2
Devendranagar (M.P) 80 E2
Devgad Baria (Guj) 48 D2
Devgadh Bariya (Guj) 44-46 C2
Devgarh (Raj) 112 C3
Devgarh (Mah) 85 B3
Devghar (Bih) 32 D5, 39 C3
Devikolam (Ker) 71, 74 B2
Devikot (Raj) 114 B2
Devikut (W.B) 143, C2
Devli (Raj) 112-114 D3
Dewal Thal (U.P) 136 C3
Dewas (M.P) 77-79, 81 D3
Dewas (Raj) 115 C3
Dhab (Bih) 39 B3
Dhabauli (Bih) 34 D4
Dhadhar (Guj) 43, 47 C2
Dhaka (Bih) 32, 34 C3, 37 B2
Dhakiar (J&K) 58 B3
Dhakuakhana (Ass) 26 D2
Dhalai (Ass) 26 C3
Dhalbhumgarh (Bih) 39 C4
Dhalbhumgarh (Bih) 32 D7
Dhaleswari (Miz) 96 A2
Dhaleswari (Ass) 26, 28 C3
Dhamangaon (Mah) 86 E1
Dhamauti Ramnath (Bih) 34 C3
Dhamdaha (Bih) 32, 34 E4
Dhamnagar (Ori) 101 D2
Dhamnod (M.P) 78 C4
Dhampur (U.P) 131, 132, 136 B3
Dhamra (Ori) 100 D2
Dhamtari (M.P) 77, 78 F4
Dhana (Har) 51 C3
Dhanai (Ori) 100 C3
Dhanana (Har) 51 C4
Dhanapur (U.P) 132 D5
Dhanarua (Bih) 32 C4
Dhanaula (Pun) 108 C4
Dhanaur (Bih) 34 C3
Dhanaura (U.P) 132 B3
Dhanauti Ramnath (Bih) 34 C3
Dhan ad (Bih) 32, 34 D6, 36, 38 C4, 40 C3
Dhanderi (Pun) 110 C4
Dhandhuka (Guj) 44-46 B2
Dhane (Ori) 104 C3
Dhanera (Guj) 44 C1
Dhaniakhali (W.B) 140 D6
Dhansiri (Ass) 26, 28 C2
Dhanwar (Bih) 32 C5
Dhaola Dhar (H.P) 54 D3
Dhar (H.P) 55 C3
Dhar (M.P) 77-79, 81 C3
Dharam Kot (Pun) 108 C4
Dharampur (Guj) 44, 45, 47 C3, 48 D3
Dharampur Plain (Bih) 31 C2
Dharangaon (Mah) 86 C1
Dharapuram (T.N) 121-123 A2
Dharchula (U.P) 131 C3
Dhargal (Goa) 41 A1
Dharhara (Bih) 32 D4
Dharhara (U.P) 132 D5
Dhari (Guj) 44, 45 B3, 47 B2
Dhariwal (Pun) 108, 109 C2, 110 C3
Dharma (Kar) 63, 67 B3
Dharma (Kar) 67 B3
Dharmabad (Mah) 86, 87 D2
Dharmagarh (Ori) 101 B3
Dharmanagar (Tri) 128 B1
Dharmapuri (T.N) 121-123, 125, 126 B1
Dharmastala (Kar) 66 B4
Dharmavaram (A.P) 17-20 B3
Dharmgarh (Ori) 101 B3
Dharmjaygarh (M.P) 77, 79 G3
Dharmpuri (M.P) 78 C3
Dharmsala (H.P) 54, 55 B2
Dharsul (Har) 52 B3
Dharuhera (Har) 52, 53 C4
Dharur (Mah) 86 D2
Dharwad (Kar) 64-66, 68, 70 B3
Dharwar Plateau (Kar) 63 B3
Dhasa (Guj) 45 B3
Dhasan (M.P) 76, 80 E2
Dhasan (U.P) 130 B5
Dhatarwadi (Guj) 47 B3
Dhauliganga (U.P) 135 B2
Dhaulpur (Raj) 112-114, 116, 117 E2
Dhaura Tanda (U.P) 132 B3
Dhaurahra (U.P) 131, 132 C4
Dhawa (Bih) 37 B3
Dhebar (Jai Samand) (Guj) 43 C1
Dhebar Lake (Jai Samand) (Raj) 111 C3
Dhekaha (Bih) 34 BC3
Dhekiajuli (Ass) 26 C2, 27 D2, 29 C1
Dheku (Mah) 88 C1
Dhemaji (Ass) 26 D2
Dhenkanal (Ori) 101-103, 105-106 C2
Dhige (Mah) 89 B2
Dhil Tank (Raj) 115 E3
Dhing (Ass) 26 C2, 27 D2
Dhinoj (Guj) 45 C2
Dhoki (Mah) 89 D2
Dhola (Guj) 46 B3
Dhola Range (Guj) 43 AB2
Dholbaha (Pun) 109 C1
Dholi (Bih) 32 C3-4
Dholka (Guj) 44, 45 C2
Dhom (Mah) 88 BC3
Dhone (A.P) 17, 18 B3
Dhoraji (Guj) 44, 45 B3, 48 C3
Dhorimanna (Raj) 114 B3
Dhrangadhra (Guj) 44-46 B2, 48 C2
Dhrol (Guj) 44, 45 B2
Dhuan (M.P) 80 F3
Dhuandhar (M.P) 80 F3
Dhuburi (Ass) 26-28 A2
Dhulagiri (W.B) 142 C3
Dhule (Mah) 85-87, 89, 91 C1
Dhulian (W.B) 142 B2
Dhulijan (Ass) 27 G1
Dhund (Raj) 111 E2
Dhupgari (W.B) 140 DE2, 142 C1
Dhuraiya (Bih) 32 E5
Dhuri (Pun) 108 C4, 109, C3
Dhurki (Bih) 32 A5
Diamond Harbour (W.B) 140 D6, 142 B3, 143 C3
Dibang or Sikang (Ar.P) 24 C1
Dibru (Ass) 26, 28 D2
Dibrugarh (Ass) 26-30 D2
Dibrugarh Plain (Ass) 26 D2
Didihat (U.P) 131 C3
Didwan Basin (Raj) 111 D2
Didwana (Raj) 112-114, 116 D2
Dig (Raj) 112-114 E2
Digapahandi (Ori) 101, 102 C3
Digboi (Ass) 26, 28 D2, 27 G1, 29 D1
Digha (W.B) 140 C7, 143 B4
Dighal (Har) 51 C4
Dighalbank (Bih) 32 E3
Dighi Kalan (Bih) 34 C4
Dighwa (Bih) 34 B3
Dighwara (Bih) 32, 34 C4
Diglipor (A&N) 148 B1
Diglur (Mah) 85-87 D2
Dignala (W.B) 142 B3
Digod (Raj) 112 E3
Digras (Mah) 86 D1
Dihang or Siang (Ar.P) 24 C1
Dikhu (Nag) 98, 99 B2
Diksanga (Kar) 67 C2
Dimapur (Nag) 98, 99 A3
Dimau (Ass) 26 D2
Dimbhe Kukadi (Mah) 88 B2
Dimjor la (J&K) 58 D2
Dina Nadi (Mah) 88 EF2
Dina Nagar (Pun) 108 C2
Dinara (Bih) 32 B4
Dindi (A.P) 16 C2
Dindigul (T.N) 121, 122, 125 A2
Dindori (M.P) 77-79 F3
Dindori (Mah) 85, 87 B1
Dinhata (W.B) 140 E2, 142 C1
Dip (Bih) 34 D3
Diphu (Ass) 26, 28, 30 C3, 27 E3
Dirang (Ar.P) 25 B2
Disa (Guj) 44-46 C1
Dispur (Ass) 26, 28 B2
Disteghil Sar (J&K) 58 B1
Ditari (Ori) 102 C2
Diu (D&D) 149 C2
Diu I (Guj) 43 B3
Divi (A.P) 17 D2
Diyodar (Guj) 44 B1
Diyung (Nag) 98, 99 B2
Dobbi (Bih) 36 B3
Dod Ballapur (Kar) 64-66, 68 C4
Doda (J&K) 59, 60 B3
Doda Betta (T.N) 120 A2
Dogachhi (W.B) 142 C2-3
Dogal (Pun) 109 D4
Doharia (W.B) 145 C3
Dohrighat (U.P) 134 D4
Dohrighat Pumped Canal (U.P) 135 D4
Dolungmukh (Ar.P) 25 C2
Domakonda (A.P) 17 C1
Domariaganj (U.P) 131, 134 D4
Domchanch (Bih) 34 C5, 39 B3
Domkal (W.B) 140 D4
Don (Guj) 47 A2
Don (Kar) 63, 67 C2, 67 B2
Don Paol Beach (Goa) 41 A1
Dondaicha (Mah) 86, 87 C1
Dongargaon (Mah) 88 D2
Dongargarh (M.P) 78 F4
Doranala (A.P) 19 C3
Dornakal (A.P) 18, 19 D2
Doru (J&K) 59 B3
Doswada (Guj) 47 C3
Dowlaiswaram (A.P) 18 D2
Draksharamam (A.P) 19 E2
Dras (J&K) 60, 62 B2
Dras Basin (J&K) 58 B2
Dronachellam (A.P) 19 B3
Dubak (A.P) 17 C1
Dubrajpur (W.B) 140 C5, 142, 143 B3
Dudada (A.P) 19 C2
Dudhani (Mah) 86 D3
Dudhawa (M.P) 76 FG4, 80 F4
Dudhawa (Ori) 100 A2
Dudhganga (Mah) 88 BC3
Dudhinagar (U.P) 131 D5
Dudhnai (Ass) 26 B3
Dudhnai (Meg) 94 B2, 95 B2
Dudhsagar Falls (Goa) 41 B2
Dudhwa (U.P) 134 C3
Dudhwa (Mah) 84, 88 F1
Dudna (Mah) 84, 88 D2
Dudu (Raj) 112, 114 D2
Dukhri Kheda Tank (M.P) 80 E3
Dullabchara (Ass) 29 C2
Dum Dum (W.B) 140 D6, 143 C3, 145 C3
Dum Duma (Ass) 26 D2, 27 G1, 29 D1
Dumar Bahal (Ori) 104 B2
Dumaria (Bih) 32 B5, 32 D7
Dumas (Guj) 46 C3
Dumbur (Tri) 128 A2
Dumbur Hydel Project (Tri) 128 A2
Dumjor (W.B) 140 D6, 142 C3
Dumka (Bih) 32, 34 E5, 36 C3
Dumka Upland (Bih) 31 C2
Dumraon (Bih) 32, 34 B4, 38 B3
Dumri (Bih) 32 B6, 32 D6, 34 C4, 34 B2, 36 C4
Dunagiri (U.P) 130 B2
Duncan Passage (A&N) 148 B2
Dunda (U.P) 131 B2
Dungargarh (Raj) 113 D1
Dungla (Raj) 112 D3
Duogarh (M.P) 76 G3
Durg (M.P) 77, 79, 81, 82 F4
Durg-Bhilai Nagar (M.P) 78 F4
Durgachak (W.B) 140 D6
Durgapur (W.B) 140 C5, 142 B3
Durgauti (Bih) 32 A4
Dutang (H.P) 54 D2
Dwarka (Guj) 49 B2
Dwaraka Coast (Guj) 43 A2-3
Dwarband (Ass) 28 C3
Dwarka (Guj) 44-46 A2, 48 B2
Dwarkeswar (W.B) 139 B3
Dzongri (Sik) 119 A2

East Bhagirathi Plain (W.B) 139 C2-3
East Garo Hills (Meg) 94 B2
East Godavari (A.P) 17 DE2
East Hope Town (U.P) 132 A2
East Kameng (Ar.P) 24 B2
East Kathiawar Plains (Guj) 43 BC2
East Khasi Hills (Meg) 94 CD2
East Ladak Plateau (J&K) 58 D2
East Manipur Hills (Man) 92 A2-3
East Nimar (M.P) 77 D4
East Siang (Ar.P) 24 C1
East Sikkim (Sik) 118 B2
Eastern Ghats (A.P) 16 DE2
Eastern Ghats (Mahendragiri South) (A.P) 16 C3-4
Eastern Ghats (North) (Ori) 100 BC3
Eastern Himalaya (Sik) 118 AB2-3
Eastern Ramganga Dam (U.P) 135 C3
Eastern Siwalik (W.B) 139 C1
Edakkad (Ker) 72 A2
Edalabad (Mah) 85-87 D1
Edalwada (Guj) 47 D2
Edapally (Ker) 74 B2
Egra (W.B) 140 C7, 143 B4
Eka (U.P) 132 B4
Ekangarsarai (Bih) 32 C4
Ekburjee (Mah) 88 D1
Eklingji (Raj) 114 C3
Ekma (Bih) 32 B4
Ekrambe (Kar) 65 B2
Elagiri (T.N) 120 B1
Elamalai (Ker) 71 B2-3
Elamanchili (A.P) 17, 18 E2
Elavur (T.N) 125 C1
Elayavoor (Ker) 72 A2
Elephanta (Mah) 87 B2
Ellenabad (Har) 51, 52 A3
Ellora (Mah) 87 C1
Ellora Hills (Mah) 84 C1
Eloor (Ker) 74 B2
Eluru (A.P) 17-19 D2
Emani (A.P) 17 D2
Emmiganur (Kar) 65 C3
Emmiganuru (A.P) 17, 18 B3
Ennore (T.N) 125 C1
Eral (T.N) 122 B3
Erandol (Mah) 85-87 C1
Erangal (Mah) 87 B2
Eranholi (Ker) 72 A2
Eravipuram (Ker) 72 B3
Erinpura Hills (Raj) 111 C3
Erki (Tamar II) (Bih) 32 C7
Ernad (Manjeri) 71 B2
Ernakulam (Ker) 71, 73, 74 B3
Erode (T.N) 121-123 A2
Erragondapalem (A.P) 17 C2
Erraguntla (A.P) 18, 21 C3
Erramala (A.P) 16 BC3
Eruvadi (T.N) 122 A3
Etah (U.P) 131, 132, 136 B4
Etawah (U.P) 131, 132, 134, 138 B4
Etawah Branch (U.P) 130 B4
Ethipothala (A.P) 19 C2
Etmadpur (U.P) 131, 132 B4
Ettaiyapuram (T.N) 122 A3, 123 B3
Ettumanur (Ker) 73 B3
Eturnagaram (A.P) 17, 19 C1

Fagu (H.P) 55 C3
Faizabad (U.P) 131, 132, 134 D4, 137, 138 D3
Faizpur (Mah) 86 C1
Falakata (W.B) 140 E2, 142 C1
Falka (Bih) 32 E4
False Point (Ori) 100 D2
Fankusi (Tri) 128 B1
Farakka (W.B) 140 C4, 142 B2, 144 BC2
Fardapur (Mah) 87 C1
Faridabad (Har) 50-53 D4
Faridkot (Pun) 107, 109 B3, 108 B4
Faridnagar (U.P) 132 A3
Faridpur (U.P) 131, 132 B3
Faridpur (W.B) 140 C5
Farooqnagar (A.P) 18 C2
Farrukhabad (U.P) 131, 138 B4
Farrukhabad-cum-Fatehgarh (U.P) 132 B4
Farukhnagar (A.P) 19 C2
Fatahpur (U.P) 134 A2
Fatarpa (Goa) 41 A2
Fategadh (Guj) 47 B2
Fateh Nehar (A.P) 20 C2
Fatehabad (Har) 50-53 B3
Fatehabad (U.P) 131, 132 B4
Fatehgarh (U.P) 131, 134 B4
Fatehgarh (Pun) 107, 109 D3
Fatehgarh Churian (Pun) 108 B3
Fatehnagar (Raj) 113 D3
Fatehpur (U.P) 131, 132 C4
Fatehpur (Bih) 32 C5
Fatehpur (Raj) 112 D2, 113 D1-2
Fatehpur Sikri (U.P) 132, 134 A4
Fatwah (U.P) 32, 34 C4
Fazilka (Pun) 107, 109 B3, 108 B4
Fatehpur (U.P) 132 C5
Ferrargunj (A&N) 148 B2
Fertilisernagar (Guj) 48 D2
Firozabad (U.P) 131, 132 B4
Firozpur (Pun) 107, 109, B3, 108 B4
Firozpur Head Works (Pun) 109 B2
Firozpur Jhirka (Har) 50, 51 C5
Forbesganj (Bih) 32, 34 E3
Fulzar II (Guj) 47 A2

Gadag (Kar) 64-66, 68, 69 B3
Gadagad (Mah) 88 C1
Gadai Maharajpur (W.B) 142 B2, 142 D2
Gadarwara (M.P) 77, 78 E3
Gadhada (Guj) 44-46 B3
Gadhinglaj (Mah) 85, 86 C3
Gadhra (Bih) 34 D7
Gadilam (T.N) 120 B2
Gadola (Raj) 115 D3
Gadwal (A.P) 17, 18 B2
Gagan (M.P) 80 C3
Gahmar (U.P) 132 D5
Gaighata (W.B) 140 D6
Gaighatti (Bih) 32 C3
Gaikhuri Hills (Mah) 84 EF1
Gairatganj (M.P) 77 E3
Gajansar (Guj) 47 A2
Gajansar Nara (Guj) 47 A2
Gajapatinagaram (A.P) 17 E1
Gajendragarh (Kar) 65 B3
Gajner (Raj) 114 C2
Gajod (Guj) 47 A2
Gajol (W.B) 140 D3
Gajraula (U.P) 134, 136 B3
Gajuladinne (A.P) 20 B3
Gajwel (A.P) 17 C2
Galatga (Kar) 65 B2
Galgibaga (Goa) 41 B2
Galhati (Mah) 88 C2
Gali Konda (A.P) 16 E1
Galna Hills (Mah) 84 C1
Galsi (W.B) 140 C5
Galwa (Raj) 115 E3
Gambhiramgadda (A.P) 20 E2
Gambheri (Raj) 115 D3
Gamdi (Guj) 45 C2
Gamharia (Bih) 32 D7
Ganapavaram (A.P) 17 D2
Ganaur (Har) 51, 53 CD3
Gandak (U.P) 135 D4
Gandak (Bih) 31, 37 B2
Gande (Bih) 32 D5
Ganderbal (J&K) 59, 60 B2
Gandevi (Guj) 44-46 C3, 47 D3
Gandhamardan Parbat (Ori) 100 B2
Gandhi Sagar (M.P) 76 C2
Gandhi Sagar (Raj) 111 D3
Gandhidam (Guj) 45, 46 B2
Gandhinagar (Guj) 44-46, 48 C2
Gandipalam (A.P) 20 C3
Ganeshpur (W.B) 142 C4
Gang Plain (Raj) 111 C1
Ganga (W.B) 139 C2, 144 C2
Ganga (M.P) 76 F2
Ganga (U.P) 130, 135 B3
Ganga (Bih) 31 B2, 37 C3
Ganga Delta (W.B) 139 C3
Ganga Ghat (Bih) 31 B3
Ganga Ghat (U.P) 132 C4
Ganga Parshad (Bih) 34 E4
Ganga Yamuna Doab (U.P) 130 B3-4
Gangabal (J&K) 60 B2
Gangadhara (A.P) 17 C1
Gangajalghati (W.B) 140 C5
Gangakher (Mah) 85-87 D2
Ganganagar (Raj) 112-114, 116 C1
Gangang (Mah) 88 D1
Gangapar Plain (U.P) 130 D5
Gangapur (Bih) 32 B4
Gangapur (Raj) 112-114 E2
Gangapur (Raj) 113 D3
Gangapur (Kar) 66 C2
Gangapur (Mah) 85-87, 89 C2
Gangarampur (W.B) 140 D3, 142 C2
Gangau (M.P) 79, 80 E2
Gangavali (Kar) 67 B3
Gangawathi (Kar) 64-66 C3
Gangdhar (Raj) 112 D4
Gangetic Plain (U.P) 130 CD3-4
Ganghara (Bih) 34 B4
Gangoh (U.P) 132 A3
Gangoli (Kar) 65 B4
Gangotri (U.P) 134 B2
Gangpur Basin (Ori) 100 C1
Gangrar (Raj) 112 D3
Gangtok (Sik) 118, 119 B2
Gangulpara (M.P) 80 F4
Ganj Dundwara (U.P) 132 B4
Ganjam (Ori) 101, 102, 105 C3
Ganjam Coast (Ori) 100 C3
Ganmo (H.P) 54 C2
Gannavaram (A.P) 17, 18 D2
Ganpatipule (Mah) 87 B3
Garalbari (W.B) 142 C1
Garautha (U.P) 131 B5
Garbara (Guj) 45 D2
Garchiroli (Mah) 85, 91 F1
Garda Hills (Guj) 43 A2
Garden Reach (W.B) 140 D6, 145 A2
Gardoani (W.B) 142 C3
Garhakota (M.P) 78, 79 E3
Garhbeta (W.B) 142 B3, 140 C6
Garhchiroli (Mah) 87 D1
Garhi (Raj) 112 D4
Garhjai Hills (Ori) 100 C2
Garhmuktesar (U.P) 131, 132, 134 B3
Garhshankar (Pun) 107 D2, 108 D3
Garhwal (U.P) 131 B3, 137 B2
Gariaband (M.P) 79 G4
Gariyadhar (Guj) 44, 45 B3
Garkha (Bih) 32 B4
Garo Hills (Meg) 94 B2
Garobadha (Meg) 94 A2
Garot (M.P) 77, 78 C2
Garu (Bih) 32 B6
Garwa (Bih) 32, 34 A5, 36 A3
Gasherbrum (J&K) 58 C2
Gaspar Dias Beach (Goa) 41 A1
Gaumukh (U.P) 134 B2
Gaunaha (Bih) 32 B2
Gaundongrem (Goa) 41 B2
Gaur (W.B) 143 C2
Gaur Plain (W.B) 139 BC2
Gaurela (M.P) 78 F3
Gaurhpuri (Mah) 87 B2
Gauri Bazar (W.B) 136 D4
Gauribidanur (Kar) 64-66 C4
Gauripur (Ass) 27 A2
Gawan (Bih) 32 C5, 39 B3
Gawilgarh Hills (Mah) 84 D1
Gaya (Bih) 32, 34, 36, 38 B5, 39 B3, 40 B2
Gayatri (Ker) 71, 74 B2
Gayatri Jalashaya (T.N) 120 A1
Gayatri Jalashaya (Kar) 63 C4
Gayatri Jellashaya (Kar) 67 C4
Gersoppaghat (Kar) 63 B3
Gevrai (Mah) 85, 86 C2
Ghaggar (Pun) 107 D3
Ghaggar Branch (Pun) 107 C3-4, 109 CD3
Ghaggar Nali (Har) 50 C2
Ghagghar (Har) 50, 52 C2, 52 B3
Ghaghar (U.P) 130 D5, 135 D5
Ghaghara (U.P) 130 D4, 130 C4, 135 C4, CD4
Ghaghara (Bih) 31 B1, 37 B2
Ghaghara Barrage (U.P) 135 C3
Ghaghra (Bih) 32 B6, 36, 37 B4
Ghaghri (Bih) 37 B4
Ghamarwin (H.P) 54 B3
Ghanpur (A.P) 17 C2
Ghanshyampur (Bih) 32 D3
Ghansoli (Mah) 86 B2
Gharaunda (Har) 51, 52 C3
Gharghoda (M.P) 77 G3
Gharprabha (Kar) 66, 67 B2
Ghaspani (Nag) 99 B3
Ghatal (W.B) 140 C6, 142, 143 B3
Ghatampur (U.P) 131, 132, 134, 136 C4
Ghatanji (Mah) 86 E1
Ghataro Chaturbhuj (Bih) 34 C4
Ghatisubramanya (Kar) 66 C4
Ghatol (Raj) 112 D4
Ghatprabha (Mah) 84 C3
Ghatshila (Bih) 32, 34 D7, 36, 38 C4
Ghaziabad (U.P) 131, 132, 134, 136 A3
Ghazipur (U.P) 131, 132, 134, 136 D5
Ghee (Guj) 47 A2
Ghelo (Guj) 47 B3
Gheora (Del) 150 B3
Ghirni (Mah) 88 D2
Ghod (Mah) 88 C2
Ghodadhro (Guj) 47 B2
Ghodavadi (Guj) 47 B3
Ghodegaon (Mah) 85 B2
Ghogha (Guj) 44, 45 C3
Ghogha Mahal (Guj) 44 C3
Ghontval (Guj) 43 C3
Ghorajhari (Mah) 88 E1
Ghorasahan (Bih) 32 C3
Ghori (U.P) 135 D5
Ghosai (Bih) 34 DE4
Ghoshpur (W.B) 142 B3
Ghosi (U.P) 131, 132 D4
Ghosi (Bih) 32 C4
Ghotaru (Raj) 114 B2
Ghoti (Mah) 86 B2
Ghughumari (W.B) 142 C1
Ghugri (W.B) 139 B2
Ghugri (Bih) 31 C2, 37 C3
Ghugus (Mah) 86 E2
Ghujerab Range (J&K) 58 B1
Ghum (W.B) 143 C1
Gidam (M.P) 79 F5
Gidan Mata (Raj) 111 D3
Giddalur (A.P) 17-19 C3
Giddarbaba (Pun) 108 B4
Gidheswari (Bih) 37 C3
Gidi (Bih) 34 C6
Gidni (W.B) 146 B3
Gilgit (J&K) 58 A1, 59-61 B2
Gilgit Mountains (J&K) 58 A1
Gilgit Wazarat (J&K) 59 B2
Gilhuria (Bih) 39 C3
Gingee (T.N) 121, 123 B1
Gingee Hills (T.N) 120 B1
Ginnuragarh (M.P) 79 D3
Gir Range (Guj) 43 B3
Gird Gwalior (M.P) 77 DE1
Girgithi (U.P) 135 D4
Giriak (Bih) 32 C4
Giridih (Bih) 32, 34 D5, 36, 39 C3
Giridih Upland (Bih) 31 C2
Girinanda (Raj) 115 CD2
Girna (Mah) 84, 88 C1
Girnar (Guj) 46 B3
Girnar (Guj) 43 B3
Girnar Hills (Guj) 43 B3
Giroli (Mah) 88 D1
Goa Vela (Goa) 41 A1
Goalpara (Ass) 26-29 B2
Goalpokhai (W.B) 140 D2
Goaltor (W.B) 140 C6
Gobardanga (W.B) 142 C3
Gobindganj (Bih) 36 B2
Gobindgarh (Pun) 108 D4
Gobindpur (Bih) 32 C5, 32 D6, 34 C4
Gocham (Ar.P) 25 C2
Godahado (Ori) 104 C3
Godavari (A.P) 16, 20 D2
Godavari (Mah) 84, 88 C2
Godavari (Mah) 76 F5
Godavari (Upper) (Mah) 84 C2
Godavari Canal (Mah) 88 C2
Godavari Delta (A.P) 16 DE2
Godavari Delta (M.P) 20 D2
Godda (Bih) 32, 34 E5, 36 C3
Godhatad (Guj) 47 A2
Godhra (Guj) 44-46 C2
Godri Nadi (M.P) 80 F5
Godwar Plain (Raj) 111 C3
Goghat (W.B) 140 C6
Gogri (Bih) 32 D4
Gogunda (Raj) 112 C3
Goh (Bih) 32 B5
Gohad (M.P) 77, 78 E1
Gohana (Har) 50-52 C3
Goharganj (M.P) 77 D3
Gohelwar Coast (Guj) 43 B3
Gohpur (Ass) 26 C2
Goiiavagu (A.P) 20 C1
Goilkera (Bih) 32 C7
Gojharia (Guj) 45 C2
Gokak (Kar) 64-66, 68 B2
Gokaran (Kar) 66 B3
Gokarn (Kar) 65, 68 B3
Goki (Mah) 88 E1
Gola (Bih) 32 C6, 36, 39 B4
Gola Gokarannath (U.P) 132, 136 C3
Golaghat (Ass) 26, 28 C2, 27 E2, 29 C1
Golai (Bih) 37 B3
Golakganj (Ass) 26 A2
Golconda (A.P) 17, 19 BC2
Golconda Plateau (A.P) 16 C2
Golianahati (W.B) 142 C1
Gollapalli Plateau (M.P) 76 F5
Golmuri-cum-Jugsalai (Bih) 32 D7
Goma (Guj) 47 B2
Gomati (Guj) 43 D1
Gomati (U.P) 130, 135 C4
Gomati Plain (U.P) 130 CD4
Gomoh (Bih) 34 D6
Gomti Creek (Guj) 43 A2
Gomukhi (T.N) 124 B2
Gona (W.B) 139, 144 C4
Gonda (U.P) 131, 132, 134, 137 C4
Gondal (Guj) 44-46 B3
Gondar (Har) 51 C3
Gondia (Mah) 85, 86, 89, 91 F1
Gondli (Guj) 47 B2
Gondli Tank (M.P) 80 F4
Gondwara Hills (M.P) 76 EF3
Goniana (Pun) 108 B4
Gooty (A.P) 17-19 B3
Gopalapuram (A.P) 17 D2
Gopalganj (Bih) 32, 34 B3, 36 B2
Gopalnagar (W.B) 142 C3
Gopalpur (Ori) 102, 103, C3
Gopalpur (Bih) 32 E4
Gopalpur (W.B) 142 B2
Gopalpura (Raj) 115 E3
Gopeshwar (U.P) 131, 134 B2
Gopiballabhpur (W.B) 140 B6
Gopichettipalaiyam (T.N) 121, 122, 126 A2
Gopiganj (U.P) 132 D5
Gopikandar (Bih) 32 E5
Gorakhpur (U.P) 131-134, 136-138 D4
Gorakhpur (Har) 51 B3
Goras (M.P) 79 D2
Goraul (Bih) 32 C4
Goraya (Pun) 108 C3
Goreakothi (Bih) 32 B3
Gorebal (Kar) 65 C3
Gorhia (U.P) 132 C4
Goriabahar (M.P) 80 FG5
Gormi (M.P) 78 E1
Gorsoppa (Kar) 66 B3
Gorubathan (W.B) 140 D2
Gorumahisani (Ori) 105 D1
Gorumara W.L.S. (W.B) 143 C1
Gosaba (W.B) 140 D6
Gosainganj (U.P) 132 D4
Goshikhurd (Mah) 88 E1
Gossaigaon (Ass) 26 A2
Gosthani Reservoir (A.P) 16 E1
Gotan (Raj) 116 C2
Gotehole (Kar) 67 B4
Gothera (Raj) 113 D2
Gothini (Bih) 32 B3
Gotlia Creek (Guj) 43 A2
Govardhan (U.P) 132 A4
Govind Ballabh Pant Sagar (M.P) 76 G2
Govind Ballabah Pant Sagar (U.P) 130 D5
Govind Palli (Ori) 104 B3
Govind Sagar (H.P) 54, 55, 56 B3
Govind Sagar (U.P) 130, 135 B5
Govindgarh (M.P) 79 F2
Govindgarh Pisangan (Raj) 115 D2
Govindghat (U.P) 134 B2
Govindwal (Pun) 109 C2
Govindwal Sahib (Pun) 110 C3
Gowai (Bih) 37 C4
Grand Anicut (T.N) 124 B2
Grandi I (Goa) 41 A1
Great Gandak (U.P) 130 E4
Great Gandak (Bih) 31 B1, 37 B2
Great Himalaya (J&K) 58 BC2-3
Great Himalaya (H.P) 54 CD2-3
Great Himalaya (Sik) 118 AB1
Great Himalaya (Ar.P) 24 BC1
Great Himalaya (U.P) 130 BC2
Great Indian Desert (Raj) 111 BD1-2
Great Karakoram (J&K) 58 BD1-2
Great Nicobar (A&N) 148 B3
Greater Bombay (Mah) 90 B2
Gua (Bih) 34 C7
Guasuba (W.B) 139, 144 C4
Gubbi (Kar) 64, 65, 68 C4
Gubra (M.P) 79 E3
Gudalur (T.N) 121-123, 126 A2, 122 A3
Gudalur Pass (Ker) 71 B3
Gudari (Ori) 102 B3
Gudem (A.P) 18 D2, 19 E2
Gudgeri (Kar) 65 B3
Gudha (Raj) 115 D3
Gudibanda (Kar) 64 C4
Gudivada (A.P) 17, 18 D2
Gudiyatham (T.N) 121-123 B1
Gudur (A.P) 17-19 C3
Guhagar (Mah) 85 B3, 87 B3
Guhal (Guj) 47 C2
Guhla (Har) 50 C2
Guindy N.P (T.N) 123 C1
Gujarat Coast (Guj) 43 C3
Gujarat Plains (Guj) 43 C2-3
Gula (Har) 52 C2
Gulam (Bih) 34 D4
Gulavthi (U.P) 132 A3
Gulbarga (Kar) 64-66, 68, 70 C2
Guledagudda (Kar) 65 B2
Gulf of Kachchh (Guj) 43 A2
Gulf of Khambhat (Guj) 43 C3
Gulf of Manar (T.N) 120 B3
Gulganj (M.P) 79 E2
Gulgulpat (M.P) 76 H3
Gulmarg (J&K) 60 B2
Gumani (Bih) 37 C3
Gumia (Bih) 32, 34 C6, 38 B4
Gumla (Bih) 32, 34 B6, 36, 39 B4
Gummidipundi (T.N) 121, 125 C1
Gumti (Tri) 128 A2
Guna (M.P) 77-79 D2
Gunamanipara (Tri) 128 A2
Gunasada (Guj) 48 D3
Gunda (Guj) 47 B2
Gunda Road (Kar) 66 C3
Gundalamma Konda (A.P) 16 E2
Gundar (Ker) 74 B3
Gundlakamma (A.P) 16 C3
Gundlavagu (A.P) 20 D1
Gundlupet (Kar) 64-66 C5
Gundrampalli (A.P) 18 C2
Gunnar (T.N) 120, 124 B3
Gunnaur (U.P) 131, 132 B3
Gunri (Bih) 34 B4
Guntakal (A.P) 18, 19 B3
Guntupalle (A.P) 19 D2
Guntur (A.P) 17-19, 21 D2
Guntur Plains (A.P) 16 CD2
Gunupur (Ori) 101, 102 B3

Gura (Raj) 114 E2
Gurais (J&K) 58 B2
Gurdal (Kar) 67 C5
Gurdaspur (Pun) 107, 109 C1, 108 C2
Gurepreo (Ori) 100 B3-4
Gurgaon (Har) 50-52 D4, 53 C4
Gurha (Raj) 114 B3
Gurmatkal (Kar) 65 C2
Gurpur (Kar) 67 B4
Gursahaiganj (U.P) 132 B4
Gursarai (U.P) 134 B5
Guru Sikhar (Raj) 111 C3
Gurua (Bih) 32 B5
Guruharsahai (Pun) 108 B4
Guruvayur (Ker) 72, 73 B2
Guskhara (W.B) 142 B3
Guttal (Kar) 65 B3
Guttirayan (T.N) 120 A1
Guwahati (Ass) 26, 28, 30 B2, 27 C2, 29 B1
Gwala (Raj) 113 D2
Gwalior (M.P) 77 E2, 78, 79, 81-83 E1
Gyalshing (Sik) 118 A2
Gyanganga (Mah) 88 D1
Gyanpur (U.P) 131 D5

Habibpur (W.B) 140 D3
Habo Hills (Guj) 43 A2
Habra (W.B) 140 D6, 142 C3
Hachi (Ar.P) 25 C2
Hadagali (Kar) 65 B3
Hadagarh (Ori) 103 D2
Hadgaon (Mah) 85-87 D2
Hadiaya (Pun) 108 C4
Hadmatiya (Guj) 46 B2
Haflong (Ass) 26, 28 C3, 27 E3
Hagari (Kar) 68 C3
Hagari (Vedavati) (A.P) 16, 20 B3
Hagari Bommanahalli (Kar) 64, 67 C3
Haiaghat (Bih) 32 C3
Haidargarh (U.P) 17 C4
Hailakandi (Ass) 26 C3, 27 D4
Haileymandi (Har) 51 C4
Hajipur (Bih) 32, 34 C4, 36 B3
Hajira (Guj) 46 C3, 48 D3
Hajitur (Ass) 26 C2
Hajo (Ass) 26, 28 B2
Halai Reservoir (Raj) 111 E4
Halali Reservoir (M.P) 76 D3
Halar Plain (Guj) 43 AB2
Halasi (Kar) 66 B3
Haldaur (U.P.) 132 B3
Haldi Ghat (Raj) 114 C3
Haldia (W.B) 140 D6 142, 143, 145 C3
Haldibari (W.B) 140 D2, 142 C1
Haldia (Ori) 104 D1
Haldwani (U.P) 131, 134 B3
Haldwani-cum-Kathgodam (U.P) 132 B3
Halebid (Kar) 66 B4
Halhali (Tri) 128 A1
Hali (Goa) 41 A1
Haliyal (Kar) 64, 65 B3
Hallikheda (Kar) 65, 68 C2
Halol (Guj) 44-46 C2, 48 D2
Halsi (Bih) 32 D4
Haludbani (Bih) 34 D7
Haludpukhur (Bih) 36 C4
Halvad (Guj) 44, 45 B2
Hamira (Raj) 114 B2
Hamirpur (U.P) 131, 132, 134 C5
Hamirpur (H.P) 54, 55 B3
Hamirpur Plain (U.P) 130 BC5
Hampi (Kar) 66 C3
Hanagal (Kar) 66 C3
Hanamkonda (A.P) 19 C1
Handhi (Bih) 37 B4
Handia (M.P) 80 D3
Handia (U.P) 131 D5
Handwara (J&K) 59 B2
Hanle Basin (J&K) 58 D3
Hangal (Kar) 64, 65 B3
Hangrang (H.P) 54 D3
Hansdiha (Bih) 36 C3
Hanseran (Raj) 114 C1
Hansi (Har) 50-52 B3
Hansi Branch (Pun) 107 D4
Hansi Branch (Har) 50 BC3, 52 C3
Hanskhali (W.B) 140 D5
Hansot (Guj) 44 C3
Hanspura (Bih) 32 B4
Hanumangarh (Raj) 111-114 D1
Haora (W.B) 140 D6, 143, 145 C3
Hapoli (Ar.P) 25 B2
Hapur (U.P) 131, 132, 134 A3
Haraiya (U.P) 131 D4
Haramosh Range (J&K) 58 B2
Haramukh (J&K) 58 B2
Haran Bangi (Mah) 88 C1
Harangi Chiklihole (Kar) 67 B4
Harbour (Goa) 42 A1
Harda (M.P) 77, 79 D3
Harda Khas (M.P) 78 D3
Hardi (Bih) 34 D3
Hardoi (U.P) 131, 132, 134, 136 C4
Hardoi Branch (Sarda Canal) (U.P) 130 C4, 135 C3-4
Hargaon (U.P) 134, 136 C4
Haridwar (U.P) 132, 134, 136 B3
Harigaon (Mah) 86, 89 C2
Harihar (Kar) 64-66, 68 B3
Hariharganj (Bih) 32 B5
Hariharpara (W.B) 140 D4
Hariharpur (Bih) 34 C3
Harij (Guj) 44 B2
Harike (Pun) 109 B2
Harinagar (Bih) 38 B2
Haringhata (W.B) 140 D6
Haripad (Ker) 71 B3
Haripal (W.B) 140 D6
Haripur (A.P) 19 F1
Haripur (Ori) 103 D2
Haripura (U.P) 135 B3
Harischandra Range (Mah) 84 BC2
Harishchandrapur (W.B) 140 C3
Harlakhi (Bih) 32 C3
Harmal Beach (Goa) 41 A1
Harnai (Mah) 87 B3
Harnaut (Bih) 32 C4
Harnav (Guj) 47 C1
Harni (Mah) 88 D3
Haroli (H.P) 54 B3
Harpanahalli (Kar) 64, 65 B3
Harpur (Bih) 34 B3
Harrai (U.P) 135 D5
Harsani (Raj) 114 B3
Harsi (M.P) 80 D2
Harsi (U.P) 130 A5
Harsidhi (Bih) 32 B3
Harsud (M.P) 77-79 D3
Harua (W.B) 140 D6
Harugeri (Kar) 65 B2
Harur (T.N) 121-123 A1
Harvale (Goa) 41 A1
Harwar (J&K) 60 B2
Harwati Plain (Raj) 111 E3
Hasanabad (A.P) 17 C1
Hasanganj (U.P) 131 C4
Hasanpur (U.P) 131, 132 B3
Hasanpura (Bih) 32 D4
Hasanpur Juned (Bih) 34 C4
Hasdo (M.P) 76 G3-4, 80 G3
Hasdo (Ori) 100 B1
Hasnabad (W.B) 140 D6
Hassan (Kar) 64-66, 68, 69 C4
Hastina (U.P.) 132 B3
Hat Gamaria (Bih) 36 C4
Hata (U.P) 131 D4
Hathaikheda (M.P) 80 D3
Hathi Parbat (U.P) 130 BC2
Hathikoni (Kar.) 67 C2
Hathmati (Guj) 43, 47 C2
Hathni Kund (Har) 52 D2
Hathodi (Raj) 116 E2
Hathras (U.P) 131, 132, 134, 136 B4
Hathua (Bih) 32 B3, 38 B2
Hatijuri (Ass) 26 D2
Hatkalangda (Mah) 85 C3
Hatkoti (H.P) 55 C3
Hatpiplaya (M.P) 78 D3
Hatta (M.P) 77-79 E2
Hatti (Kar) 66 C2
Hatti (Ori) 100, 104 B3
Hatti Gold Mines (Kar) 65 C2
Hattigoda (Mah) 88 E2
Haveli (Mah) 85 B2
Haveri (Kar) 64-66 B3
Havidih (Bih) 34 D4
Hawaipur (Ass) 28 C3
Hazaribag (Bih) 32, 34 C6, 32 BC5, 39 B3
Hazaribagh Plateau (Bih) 31 B2
Hazrat Nizamuddin (Del) 150 D4
Hazrat (Bih) 32 C4
Hazurabad (A.P) 17, 18 C1
Heggadadevankote (Kar) 64 C4
Hemagiri (Kar) 67 C4
Hemagiri (Ori) 101 B2
Hemavati (Kar) 67 B4
Hemawas (Raj) 115 C3
Hemis Gompa (J&K) 60 C3
Hemkumari (W.B) 142 C1
Hemkund Saheb (U.P) 134 B2
Hemtabad (W.B) 140 D3
Henglep (Man) 92 A2
Henima (Nag) 98 A3
Heran (Guj) 47 C2
Herbertpur (U.P) 134 A2
Herga (Kar) 65 B4
Hetwane (Mah) 88 B2
Hidakal (Kar) 65, 67B2
Hijarawan Khurd (Har) 51 B3
Hijrawan Kalan (Har) 51 B3
Hilli (W.B) 140 D3
Hillia (A.P) 16, 20 C2
Hilsa (Bih) 32, 34 C4
Himatnagar (Guj) 44-46 C2
Himayatsagar (A.P) 20 C2
Hindan (U.P) 135 A3
Hindaun (Raj) 112-114 E2
Hindola (Ori) 101 C2
Hindoli (Raj) 112 D3
Hindoriya (M.P) 78 E3
Hindri (A.P) 16, 20 B3
Hindupur (A.P.) 17, 18 B4
Hinduraj Range (J&K) 58 A1
Hingalganj (W.B) 140 D6
Hinganghat (Mah) 85, 86, 89 E1
Hingir Basin (Ori) 100 B2
Hinglow (W.B) 144 B3
Hingoli (Mah) 85, 86, 87 D2
Hingoli Hills (Mah), 84 D2
Hinjilikatu (Ori) 102 C3
Hiradharbati (Ori) 104 C3
Hirakkud (M.P) 76 G4
Hirakkud (Bih) 31 A4
Hirakud (Ori) 100, 103-105 B2
Hirakud Basin (Ori) 100 B2
Hiramandalam (A.P) 17 E1
Hiran (Guj) 47 B3
Hiran II (Guj) 47 B3
Hiran P W (Guj) 47 B3
Hiranagar (J&K) 59 B3
Hiranpur (Bih) 32 E5
Hirapur (M.P) 79 E2
Hirapur (W.B) 140 B5
Hirehalla (Kar) 67 BC3
Hirekerur (Kar) 64-66 B3
Hiriyur (Kar) 64-66 C4
Hisar (Har) 50-53 B3
Hisua (Bih) 32, 34 C5
Hiwarkhed (Mah) 86 D1
Hodal (Har) 51, 52 D5
Hogenakal (T.N) 120, 123 A1
Hogenakal Falls (Kar) 66, 67 C4
Hoja (W.B) 139 C2
Hojat (Ass) 27 D3
Holalkere (Kar) 64-66 C3
Hole Narsipur (Kar) 64-66 C4
Homnabad (Kar) 64-66 C2
Honavar (Kar) 64, 65, 67 B3
Honda (Guj) 41 B1
Honnali (Kar) 64-66 B3
Horguti (Ass) 28 C2
Horsley Hills (A.P) 19 C4
Hosanagara (Kar) 64 B4
Hosdurg (Ker) 71, 73 A1
Hosdurga (Kar) 64-66, 68, 69 C4
Hoshangabad (M.P) 77-79, 81 D3
Hoshangabad Plain (M.P) 76 D3
Hoshiarpur (Pun) 107, 109 C2 108, 110 C3
Hoshiarpur Choaland (Pun) 107 CD2
Hoskote (Kar) 64-66, 68 C4
Hospet (Kar) 64-66, 68-70 C3
Hosur (T.N) 121-123, 125 A1
Horti Hills (Kar) 63 B2
Howli (Ass) 27 B2
Howraghat (Ass) 26 C2
Hubli (Kar) 64-66, 68 B3
Hugli (W.B.) 139, 140 CD65, 145 C3
Hugli River (Ori) 100 DE2
Hugli River (W.B.) 139 C4-3, 144 C4-3, 147 BC4-3
Hukeri (Kar) 64-66, 68 B2
Huliyur (Kar) 66 C4
Hullahalli Anicut (Kar) 67 C4
Huma (Ori) 103 B2
Hunasagi (Kar) 65 C2
Hungund (Kar) 64-66 C2
Hunsur (Kar) 64, 65 C4
Hunterganj (Bih) 32 B5
Hunza (J&K) 58 B1
Hura (Bih) 39 C3
Hura (W.B) 140 B5
Hurda (Raj) 112, 113 D3
Husainabad (Bih) 32, 34 B5
Husainiwala (Pun) 109 B3
Huseni (Bih) 34 B3
Hussainganj (Bih) 32 B3
Hutar (Bih) 39 A4
Hutti Plateau (Kar) 63 C2
Huvvinahadagalli (Kar) 64 B3
Huzur (Rewa) (M.P) 77 F2
Huzurabad (A.P) 17, 18 C1
Huzurnagar (A.P) 17, 21 C2
Hyathnagar (A.P) 17 C2
Hyderabad (A.P) 17-19, 21 C2

Iabalpur (U.P) 136 A3
Ibrahimpatan (A.P) 17, C2
Ichagarh (Bih) 32 C6
Ichak (Bih) 32 C5
Ichalkaranji (Mah) 86, 89 C3
Ichambadi Anicut Scheme (T.N) 124, B1
Ichchapuram (A.P) 17-19 F1
Ichhawar (M.P) 78 D3
Idappadi (T.N) 122 A2
Idar (Guj) 44-46 C2
Idukki W.L.S. (Ker) 71 B2, 73-45 B3
Igatpuri (Mah) 85, 86 B2
Iglas (U.P) 131 A4
Iglur (Kar) 67 C4
Ijri (Bih) 37 C4
Ilaiyankudi (T.N) 121, 122 B3
Ilam Bazar (W.B) 140 C5
Ilkal (Kar) 65 C3
Illuppur (T.N) 122 B2
Imamganj (Bih) 32 B5
Imis La (J&K) 58 D3
Imphal (Man) 92 A2
Imphal Basin (Man) 92 AB2
Imphal or Manipur (Man) 92 A2
Imphal West (Man) 92 A2
Inchampalli (A.P) 20 CD1
Indapur (Mah) 85-87 C2
Indas (W.B) 140 C5
Indi (Kar) 64, 65 B2
India-gate (Del) 150 D3
Indian Ocean (T.N) 120 AB4
Indira Gandhi Canal (Raj) 111 C1
Indira Point (A&N) 148 B3
Indora (H.P) 54 A2
Indore (M.P) 77-79, 81 C3, 83 B3
ndpur (W.B) 140 B5
Indra (Ori) 100 B2
Indravati (Ori) 100, 104 B3
Indravati (Mah) 84 F2
Indravati (M.P) 76, 80 F5
Indravati Plateau (Ori) 100 B3
Indravati Plateau (M.P) 76 FG5
Idukurpeta (A.P) 17 D3
Indus (J&K) 58 B2, 58 D3, 58 A2, 61 D3
Indus (Raj) 111 A1
Indus Valley (J&K) 58 C2-3
Ingraj Bazar (W.B) 140 D3, 142, 143 C2
Innaglur (A.P) 16 C3
Intanki (Nag) 99 A3
Ipuru (A.P) 17 C2
Iradatganj (U.P) 136 C5
Irang (Man) 92, 93 A2
Iril (Man) 92 B1, 93 A2
Irinjalakuda (Ker) 71, 72, 74 B2
Isagarh (M.P) 79 D2
Ishkuman (J&K) 58 AB1
Ishwariya (Guj) 47 B2
Islamnagar (U.P) 132, B3
Islampur (Mah) 86 C3
Islampur (Bih) 32, 34 C4, 36 B3
Islampur (W.B) 140 D2, 143 C1
Ismailpur (Bih) 34 E4
Israna (Raj) 111 C3
Itahar (W.B) 140 D3
Itai Rampur (U.P.) 132 D4
Itaki (Bih) 34 C6
Itanagar (Ar.P) 24, 25 B2
Itarhi (Bih) 32 B4
Itarsi (M.P) 78, 79 D3
Itiadoh (Mah) 88 F1
Itiki (Kar) 66 C3
Itkhori (Bih) 32 C5

Jabalpur (M.P) 77 F3, 78, 79 E3, 82-83 D3
abugam (Guj) 44 C2
Jadabpur (Kar) 140 D6
Jadcherla (A.P) 19 C2
Jadcherla (A.P) 17 C2
Jadugora (Bih) 34 D7
Jadukala (Meg) 94, 95 C2
Jafarabad (Guj) 44, 45 B3, 48 C3
Jafarabad (Mah) 85 D1
Jagadhri (Har) 50, 52, 53 D2
Jagalur (Kar) 64-66 C3
Jagannathpur (Bih) 32 C7, 39 B4
Jagatballabhpur (W.B) 140 D6
Jagatdal (W.B) 140 D6
Jagatsinghapur (Ori) 101, 102 D2
Jagdalpur (M.P) 77-79, 81 G5, 83 F5
Jagdishpur (U.P) 134, 136 C4
Jagdishpur (Bih) 32, 34 B4, 32 D4
Jageshpur (Bih) 34 B4
Jaggayyapeta (A.P) 17-19, 21 D2
Jagiroad (Ass) 26 C2
Jagraon (Pun) 107, 109 C3, 108 C4
Jagtial (A.P) 17, 18 C1
Jagtial Hills (A.P) 16 C1
Jahanabad (Bih) 32, 34 B4, 36 B3
Jahangirabad (U.P.) 132 B3
Jahangirpur (Bih) 34 D4
Jahazpur (Raj) 112-114 D3
Jai Samand (Raj) 114, 115 C3
Jainagar (Bih) 32 C5
Jaintia Hills (Meg) 94, 95 D2
Jaipur (Raj) 112-114, 116, 117 D2
Jaipur (Ass) 26 D2
Jaipur (W.B) 140 B5
Jairaj (Guj) 43 C1
Jais (U.P.) 132 C4
Jaisalmer (Raj) 112-114, 117 B2
Jaisinghnagar (M.P) 79 F3
Jaisinghpur (Bih) 34 B3
Jaitaran (Raj) 112, 113 C2
Jaithari (M.P) 78 F3
Jaito (Pun) 108, 110 B4
Jaitpur (U.P.) 132 B5
Jajliagaon (Ass) 28 B2
Jajpur (Ori) 101-103 D2
Jajpur Road (Ori) 102 D2
Jajuara (Bih) 34 C3
Jakam (Raj) 111, 115 D3
Jakam (Guj) 43 D2
Jakapur (Mah) 88 D3
Jakrem (Meg) 94 C2
Jalabaria (W.B) 142 C3
Jalakantapuram (T.N) 122 A2
Jalalabad (Pun) 108, B4, 109 B3
Jalalabad (U.P) 131, 132, 134 B4, 132 D5
Jalali (U.P) 132 B4
Jalalpur (Bih) 32 B4
Jalalpur (U.P.) 132 D4
Jalandhar (Pun) 107, 109 C2, 108, 110 C3
Jalandhar (Raj) 110 C3
Jalangi (W.B) 139, 144 C3, 140 D4
Jalangpat (M.P) 76 G3
Jalapur (A.P) 16 E1
Jalaput (M.P) 76 G5
Jalaput (Ori) 100, 104 B3
Jalaun (U.P) 131, 132, 134 B4 137 B3
Jalaun Plain (U.P) 130 B4
Jaldega (Bih) 32 B7
Jaldhapara (W.B) 143 C1
Jale (Bih) 32, 34 C3
Jalesar (U.P) 131, 132 B4
Jaleshwar (Ori) 101-103 D2
Jaleswar (Meg) 95 A1
Jalgaun (Mah) 85-87, 89-91 C1
Jalgaon (Mah) 85, 86 D1
Jalgaon (M.P) 79 C4
Jalihal (Kar) 65 C3
Jallavagu (M.P) 80 F5
Jalna (Mah) 85-87, 91 C2
Jalor (Raj) 112-114, 116 C3
Jalor Hills (Raj) 111 C3
Jalpaiguri (W.B) 140 D2, 142, 143, 145, 146 C1
Jalpaiguri Plain (W.B) 139 C1
Jalukbari (Ass) 26 B2
Jam (Mah) 88 E1
Jamai (M.P) 78 E3
Jamalpur (Bih) 32, 34 D4, 38 C3
Jamalpur (W.B) 140 C5
Jambadahalla (Kar) 67 BC4
Jamboni (W.B) 140 B6
Jambughoda (Guj) 44 C2
Jambulim (Goa) 41 B2
Jambusar (Guj) 44-46 C2
Jamda (Bih) 39 B4
Jamdoli (Raj) 116 E2
Jamira (W.B) 139, 144 C4
Jamjodhpur (Guj) 44, 45 B3
Jamkandorna (Guj) 44 B3
Jamkhandi (Kar) 64-66 B2
Jamkhandi Hills (Kar) 63 B2
Jamkhede (Mah) 85, 86 C2
Jammalamadugu (A.P) 17-19 C3
Jammu (J&K) 59, 60, 62 B3
Jamnagar (Guj) 44-46 B2, 48 C2
Jamner (Mah) 85, 86 C1
Jampai (Tri) 128 A2
Jampai Tiang (Tri) 128 B2
Jampor (D&D) 149 D2
Jamrani Dam (U.P) 135 B3
Jamsar (Raj) 116 C1
Jamshedpur (Bih) 34 D7, 36, 38 C4, 40 C3
Jamtara (Bih) 32, 34 D6
Jamua (Bih) 32 D5, 32 E5
Jamui (Bih) 32, 34 D5, 36 C3
Jamui Basin (Bih) 31 C2
Jamuna (Bih) 31 B2, 37 B3
Jamuna (W.B) 139 C2
Jamuna (Ass) 28 C2
Jamunamukh (Ass) 26 C2
Jamunia (Bih) 31 BC 2-3, 37 BC4
Jamuria (W.B) 140 C5
Jamwa Ramgarh (Raj) 112, 114, 115 E2
Jamwa Ramgarh Tal (Raj) 111 D2
Janagadia (Guj) 47 A2
Jandaha (Bih) 32 C4
Jandiala (Pun) 108 C3
Jangaon (A.P) 17-19 C2
Janghai (U.P) 135 D5
Jangipara (W.B) 140 D6, 142 C2
Jangipur (W.B) 144 BC2
Janjgir (M.P) 77 G4, 78 G3-4
Janjhavati (Ori) 100 B3
Janjhavathi (A.P) 20 E1
Jankampet (A.P) 19 C1
Janput (W.B) 143 B3
Jansath (U.P) 131, 132 A3
Jaoli (Mah) 85 B3
Jaora (M.P) 77, 79 C3
Japvo (Man) 92 B1
Jarala (J&K) 58 D3
Jarang (Bih) 34 C3
Jari Mura (Tri) 128 A2
Jaridih (Bih) 32 D6
Jarmundi (Bih) 32 E5
Jasdan (Guj) 44, 45 B2
Jashpur Nagar (M.P) 77, 79, 82 H3
Jasidih (Bih) 36, 38 C3
Jaspur (U.P) 132, 136 B3
Jasrana (U.P) 131 B4
Jassaiya Koncha (M.P) 80 D2
Jaswantnagar (U.P.) 132 B4
Jaswatpura Hills (Raj) 111 C3
Jatara (M.P) 77 E2
Jath (Mah) 85-87 C3
Jatni (Ori) 102 C2
Jatrapur (Tri) 128 A2
Jatwara (Raj) 116 E2
Jaunpur (U.P) 131, 132, 134 D5, 137 D4
Javadi Hills (T.N) 120 B1
Jawad (M.P) 77, 78, 81 C2
Jawai (Raj) 115 C3
Jawai Bandh (Raj) 111 C3
Jawala Mukhi (H.P) 55 B3
Jawhar (Mah) 85, 87 B2
Jayakwadi (Mah) 88 C2
Jayal (Raj) 112, 114 D2
Jayamangal (Ori) 104 C3
Jayamangali (Kar) 67 C4
Jayanti (Bih) 39 C4
Jayapatna (Ori) 101 B3
Jaynagar (W.B) 140 D6, 142 C3
Jaynagar (Bih) 32 D3, 36 C2
Jaypur (Ori) 101-103 B3
Jaypur (W.B.) 140 C5, 142 C3
Jayrambati (W.B) 143 B3
Jaysingpur (Mah) 86 C3
Jeddangi (A.P) 19 E2
Jejuri (Mah) 87 C2
Jesar (Guj) 45 B3
Jetalsar (Guj) 45 B3
Jetpur (Guj) 44-47 B3
Jetpura (Raj) 115 D3
Jevargi (Kar) 64, 66 C2
Jewar (U.P.) 132 A3
Jhabua (M.P) 77-79, 82 C3
Jhagadiya (Guj) 44 C3
Jhagrakhand (M.P) 78 G3
Jhajha (Bih) 32, 34 D5
Jhajjar (Har) 50-52 C4
Jhalarapatan (Raj) 112-114 E3
Jhalawar (Raj) 112-114 E3
Jhalawar Plateau (Raj) 111 E3
Jhalida (W.B) 140 A5, 142 A3
Jhalod (Guj) 44, 45 D2
Jhalu (U.P) 132 B3
Jhanjharpur (Bih) 32, 34 D3
Jhankapur (Mah) 88 D1
Jhansa (Har) 52 C2
Jhansi (M.P) 79 E2
Jhansi (U.P) 131, 132, 134, 136, 138 B5, 137 B4
Jhanzi (Ass) 26, 28 D2
Jharbandh (Ori) 104 B2
Jhargram (W.B) 140 B6, 142 B3
Jharia (Bih) 36, 38, 39 C4
Jharia Khas (Bih) 34 D6
Jharia-cum-Jorapokhar-cum-Sindri (Bih)32 D6
Jharol (Raj) 112 C3
Jharsa (Har) 51 D4
Jharsuguda (Ori) 101-103, 105 C2
Jharsuguda Basin (Ori) 100 C2
Jhckarshati (Bih) 34 C5
Jhelum (J&K) 58, 61 A2
Jhikarhati (Bih) 34 E5
Jhilla (W.B) 139, 144 C3
Jhinjhana (U.P) 132 A3
Jhinkpani (Bih) 32, 34 C7
Jhuj (Guj) 47 C3
Jhumpa (Har) 52 B4
Jhumritilaiya (Bih) 34 C5
Jhunjhunun (Raj) 112, 113, 114 D1
Jiaganj (W.B) 140 D4
Jiaganj-Azimganj (W.B) 140 C2
Jido (Ar. P) 25 C1
Jind (Har) 50-53 C3
Jinjoi (Bih) 37 B3
Jintur (Mah) 85, 86, 87 D2
Jirgo (U.P) 135 D5
Jiribam (Man) 92 A2
Jirwa (Bih) 34 D3
Jivarkha (Mah) 88 C1
Jiwannagar (Har) 51 A3
Jobat (M.P) 77 C3
Jobner (Raj) 113 D2
Joda (Ori) 102 C2
Jodhpur (Raj) 112-114, 116, 117 C2
Jodiya (Guj) 44, 45 B2
Jog Falls (Kar) 63, 65, 66 B3
Jogapatti (Bih) 32 B3, 38 B2
Jogbani (Bih) 34 E3, 36 C2
Jogeshwar (U.P) 134 B3
Jogighopa (Ass) 29 B1
Jogindar Nagar (M.P) 54, 55 B3
Jokihat (Bih) 32 E3
Jolarpettai (T.N) 122, 123 B1
Jonai (Ass) 26 D2
Jonai Bazar (Ass) 26 D2
Jongsons (Sik) 118 A1
Jora (M.P) 77, 78 D1
Jore Bungalow (W.B) 140 D1
Jorhat (Ass) 26, 28 D2, 27 F2, 29 D1
Jorhat (Ar.P) 25 C2
Joshimath (U.P) 131, 132, 134 B2
Joshipur (Ori) 103 D2
Jowai (Meg) 94, 95 D2
Joya (U.P) 134 B3
Jubbal (H.P) 54 C3
Jugger (Raj) 115 E2
Juhu (Mah) 87 B2
Jui (Mah) 88 C1
Julana (Har) 51 C3
Julwania (M.P) 79 C4
Juma Masjid (Goa) 41 B2
Junagadh (Guj) 44-46 B3, 48 C3
Junagarh (Ori) 102 B3
Jundla (Har) 51 C3
Junnar (Mah) 85, 86 B2
Jurga (Bih) 37 B4
Jutpalli (A.P) 20 B2

K2 (J&K) 58 C2
Ka Wardha (M.P) 78 F3-4
Kabani (T.N) 120 A1
Kabani (Ker) 71 B2, 74 AB2
Kabani (Kar) 63, 67 C4
Kabbur (Kar) 65 B2
Kabrai (U.P) 135 C5
Kabru (Sik) 118 A1
Kachchh (Guj) 43, 48, 49 BC2, 44 AB2
Kachchh Hills (Guj) 43 A2
Kachchh Peninsula (Guj) 43 AB2
Kachhwa (U.P) 132 D5
Kada (Mah) 88 C2
Kadam (A.P) 20 C1
Kadachira (Ker) 72 A2
Kadamatt I (A&N) 148 B2
Kadana (Mahistage II) (Guj) 47 CD2
Kadayanallur (T.N) 122 A3
Kaddam (A.P) 16 C1
Kadi (Guj) 44, 45 C2, 48 D2
Kadi (Mah) 88 C2
Kadi Plain (Guj) 43 C2
Kadipur (U.P) 131 D4
Kadiri (A.P) 17-19 C3
Kadur (Kar) 64, 65 C4
Kadvi (Mah) 88 B3
Kadwa (Bih) 32 E4
Kagal (Mah) 85, 86 C3
Kagaznagar (A.P) 18 C1
Kagna (Kar) 67 C2
Kagvad (Kar) 65 B2
Kaij (Mah) 85-87 D2
Kaikalur (A.P) 17, 18 D2
Kaila (Guj) 47 A2
Kailas (H.P) 54 B2
Kailas Range (J&K) 58 D3
Kailasahar (Tri) 128 B1, 128 AB1
Kailashakar (Tri) 129 A1
Kaimganj (U.P) 131, 132, 134, 136 B4
Kaimori (M.P) 78, 81 E3
Kaimur Hills (Bih) 31 A2
Kaimur Hills (M.P) 76 EF3
Kaimur Hills (U.P) 130 D5
Kaimur Plateau (Bih) 31 A2
Kaina (Man) 92 A2
Kairana (U.P) 131, 132 A3
Kaisarganj (U.P) 131 C4
Kaithal (Har) 50-52 C3
Kaja (H.P) 54 D2
Kajha (Bih) 34 E4
Kajora (W.B) 142 B3
Kakana (A&N) 148 B2
Kakching (Man) 92 A2
Kakdwip (W.B) 140 D7, 143 C4
Kaketa (U.P) 130 A5
Kaketo (M.P) 80 D2
Kakinada (A.P) 17-19 E2, 21 DE2, 23 F2
Kakki (Ker) 74 B3
Kakki (Ker) 71, 74 B3
Kakki (T.N) 120 A3
Kako (Bih) 32 C4
Kakori (U.P) 132 C4
Kakrala (U.P) 132 B4
Kakrapar (Guj) 47 C3
Kakraul (Bih) 34 D3
Kaksa (W.B) 140 C5, 142 B3
Kal (Mah) 88 B2
Kal River (Mah) 88 B2
Kalabhata Meja (Raj) 115 D3
Kaladgi (Kar) 65 B2
Kaladi (Ker) 73 B2
Kalagarh (U.P) 132 B3
Kalaghogha (Guj) 47 A2
Kalahandi (Ori) 101 B2, 105 B3
Kalahandi Basin (Ori) 100 B3
Kalahasti (A.P) 17 C4
Kalaigaon (Ass) 26 B2
Kalaikunda (W.B) 142 B3
Kalak Sagar (Raj) 115 D2
Kalakote (J&K) 59 B3
Kalaktang (A.P) 24 B2
Kalamalla (A.P) 21 C3
Kalamaserry (Ker) 74 B2
Kalamb (Mah) 86 B2, 86 D2
Kalamnuri (Mah) 85, 86 D2
Kalanaur (Pun) 108 C2
Kalanaur (Har) 51 C4
Kalang (Meg) 95 D1
Kalang (Ass) 26, 28 C2
Kalangi (A.P) 20 C4
Kalanur (Har) 52 C4
Kalanwali (Har) 51, 52 A3
Kalanwali Rohi (Har) 50 AB3
Kalapet (Pon) 151 B1
Kalapettai (Pon) 151 B1
Kalas (Mah) 86 C2
Kalasa (Kar) 65 B4
Kalavad (Guj) 44-46 B2
Kalayat (Har) 51 C3, 52 B3
Kalchini (W.B) 142 C1, 140 E2
Kaldiya (Ass) 28 B2
Kale (Goa) 41 B2
Kalemchara (Tri) 128 A2
Kaler (Bih) 34 B5
Kalesar (Har) 52 D2
Kalghatgi (Kar) 64-66 B3
Kali Sindh (Raj) 111, 115 E3
Kali Sindh (M.P) 76 D3, 80 D2, 76 D2
Kali Sindh (Raj) 115 E3
Kaliabor (Ass) 28 C2
Kaliachak (W.B) 140 D4
Kalibhit Hills (M.P) 76 D3
Kaliganj (W.B) 140 D5
Kalimati (Bih) 34 D7
Kalimpang (W.B) 140 D1, 142, 143 C1
Kalinadi (Kar) 63, 67 B3
Kalindri (Guj) 47 A3
Kaling Konda (A.P) 16 E2
Kalinga (Ori) 103 C2
Kalisil (Raj) 115 E2
Kaliveli Tank (T.N) 120, 124 B1
Kaliyaganj (W.B) 140 D3
Kalka (Har) 50, 51 C2
Kallada (Ker) 71, 74 B3
Kallada (T.N) 120, 124 A3
Kallakkurichchi (T.N) 121, 122 B2
Kallakudi (T.N) 122 B2
Kallam (Mah) 85, 87 D2
Kalliasseri (Ker) 72 A1
Kallkus (Bih) 34 E4
Kallolli (Kar) 65 B2
Kallur (A.P) 19 D2
Kalluwala (U.P) 135 B3
Kalmeshwar (Mah) 86 E1
Kalna (W.B) 140 D5, 142 C3
Kalol (Guj) 44-46 C2, 48 D2
Kalpa (H.P) 54, 55 D3
Kalpeni I (A&N) 148 B2
Kalpetta (Ker) 71 B2
Kalpi (U.P) 131, 132, 134 B4
Kalrayan Hills (T.N) 120 B2
Kalshili (W.B) 142 C1
Kalsi (U.P) 136 A2
Kalsubai (Mah) 84 B2
Kalsubai Range (Mah) 84 BC2
Kalubhar (Guj) 47 B3
Kalugumalai (T.N) 122 A3
Kalunga (Ori) 105 C1
Kalvan (Mah) 85, 86 C1
Kalwakurti (A.P) 17, 21 C2
Kalwe (Mah) 89 B2
Kalyan (Mah) 85, 89 B2
Kalyandurg (A.P) 17-19 B3
Kalyani (W.B) 140 D6, 145 C3
Kalyanpur (Guj) 44 A2
Kalyanpur (Bih) 32 B3, 32 C4
Kalyanpur Basti (Bih) 34 C4
Kamakhyanagar (Ori) 101, 102 C2
Kamalapuram (A.P) 17, 18 C3
Kamalpur (Ass) 26 B2
Kamalpur (Tri) 128 A1
Kaman (Raj) 112, 113 E2
Kamareddi (A.P) 17-19 C1
Kamarhatti (W.B) 145 B2
Kamaria (W.B) 142 C3
Kamarpukur (W.B) 143 B3
Kamat Nala (Bih) 37 B3
Kamatagi (Kar) 65 B2
Kambadur (A.P) 17 B3
Kambam (T.N) 122 A3
Kambam Valley (T.N) 120 A2-3
Kamdara (Bih) 32 B7
Kamatghar (Mah) 86 B2
Kameng (Ar.P) 24 B2
Kameng (Ass) 26, 28 C2
Kamet (U.P) 130 B2
Kamjong Chassad (Man) 92 B2
Kamla (Ar.P) 24 B1
Kamla (Bih) 31 C2, 37 C3, 37 BC2
Kamlapur (A.P) 21 C1
Kamli (Mah) 88 C2
Kampli (Kar) 65 C3
Kamptee (Mah) 89 E1
Kampur (Ass) 26 C2
Kamrej (Guj) 44 C3
Kamrup (Ass) 26 B2-3
Kamthi (Mah) 90 D1
Kamudakudi (T.N) 125 B3
Kamudi (T.N) 121, 122 B3
Kanaka Hills (Ori) 100 C2
Kanakanala (Kar) 67 C3
Kanakapura (Kar) 64, 65 C4
Kanakgeri (Kar) 65 C3
Kanasar (Raj) 114 B2
Kanayannur (Ker) 71 B3
Kanchanpur (Tri) 128 B1
Kanchenjunga Himals (Sik) 118 A1
Kanchi (Bih) 37 B4
Kanchikacherla (A.P) 17 D2
Kanchipuram (T.N) 121-123 B1
Kandaghat (H.P) 54 C4
Kandahar (Mah) 85, 86 D2
Kandi (W.B) 140 D5, 142 C3
Kandla (Guj) 45, 46 B2, 48 C2
Kandhla (U.P) 132 A3
Kandleru (A.P) 16, 20 C3
Kandoli Beach (Goa) 41 A1
Kandukur (A.P) 17, 18 C3
Kanekallu (A.P) 17 B3
Kangan (J&K) 60 B2
Kangayam (T.N) 123 A2
Kangchup (Man) 92 A2
Kangeyam (T.N) 122 A2
Kangpokpi (Man) 92 A1
Kangra (H.P) 54, 55 B2
Kangra Valley (H.P) 54 B3
Kangsa (Meg) 95 B2
Kangsabati (W.B) 143 B3
Kangsabati Valley (W.B) 139 B3
Kanha Chilpi (M.P) 79 F3
Kanha N.P. (M.P) 79 F3
Kanhan Valley (M.P) 76 E4
Kanhar (U.P) 130, 135 D5
Kanheri (Mah) 87 B2
Kanhirapuzha (Ker) 74 B2
Kanhirode (Ker) 72 A1
Kanholi (Mah) 88 E1, 88 C1
Kanigiri (A.P) 17-19 C3
Kanigiri (A.P) 16 CD3
Kanina (Har) 52 C4
Kaniyad (Guj) 47 B2
Kanjirapalli (Ker) 71, 73 B3
Kanjut Sar (J&K) 58 B1
Kankanwadi (Kar) 65 B2
Kankaria (Guj) 48 D2
Kankauli (Mah) 85 B3
Kankavati (Guj) 47 B2
Kanke (Bih) 32 C6
Kanker (M.P) 77-79 F4
Kanker Basin (M.P) 76 F4
Kankhaya (W.B) 142 B3
Kankipadu (A.P) 18 D2
Kankrej (Guj) 44 B1
Kankroli (Raj) 114, 116 C3
Kannad (Mah) 85, 86 C1
Kannauj (U.P) 131, 132, 134 B4
Kanniyakumari (T.N) 121-123, 126 A3
Kannod (M.P) 77, 78 D3
Kanor (Raj) 113 D3
Kanp (Bih) 34 D4
Kanpur (U.P) 131, 132, 134, 136, 138 C4
Kanpur Branch (U.P) 130 BC4, 135 B4
Kanra (Kar) 67 C4
Kanta Pirauchha (Bih) 34 C3
Kanta Plain (Guj) 43 A2
Kantabanji (Ori) 102 B2
Kantamal (Ori) 101 B2
Kanth (U.P) 132 B3
Kanthi (W.B) 143 B4
Kanthi (W.B) 140 C7, 143 B4
Kanthi Coastal Plain (W.B) 139 B4
Kanti (Bih) 32 C3
Kantilo (Ori) 102, 103 C2
Kantri (Raj) 115 CD3
Kanva (Kar) 67 C4
Kanyanagar (W.B) 145 C3
Kapadvanj (Guj) 44, 45 C2
Kapasan (Raj) 112, 113 D3
Kappa Konda (A.P) 16 E2
Kappallur (T.N) 125 B3
Kappat Hills (Kar) 63 B3
Kapra (Mah) 88 D2
Kapren (Raj) 113 E3
Kapsang La (J&K) 58 D2
Kaptanganj (U.P) 136 D4
Kapuriya (Raj) 114 E2
Kapurthala (Pun) 107, 109 C2, 108 C3
Kar Basin (J&K) 58 CD3
Karad (Mah) 85-87, 89 C3
Karad Tank (Guj) 47 C2
Karadaga (Kar) 65 B2
Karahia (Bih) 34 D3
Karaikal (Pon) 151 A1, 151 B1
Karaikal (T.N) 123 B2
Karaikkudi (T.N) 122, 123 B2
Karaikkudi (Pasumpon) (T.N) 121 B2
Karakat (Bih) 32 B4
Karakoram (J&K) 58 C2
Karamadai (T.N) 122, 125 A2

Karamsad (Guj) 45 C2, 48 D2
Karandamalai (T.N) 120 B2
Karandighi (W.B) 140 C3
Karanja (Kar) 67 C2
Karanja (Mah) 86 D1
Karanji (Mah) 87 D1
Karanjia (Ori) 101-103 C2
Karanpur (Raj) 112, 113 C1
Karanzaul (Goa) 41 B1
Karapuzha (Ker) 74 B2
Karatoya (W.B) 139 C2
Karauli (Raj) 112-114 E2
Karavanputhur (Pon) 151 B1
Karbal (W.B) 145 C1
Karbi Anglong (Ass) 26 C3, 29 C2
Karchana (U.P) 131 C5
Kareha (Bih) 31 C2, 37 C3
Kareli (M.P) 78 E3
Karepalle (A.P) 19 D2
Karera (M.P) 77, 78 E2
Karera (Raj) 114 D3
Karghar (Bih) 32 A4
Kargil (J&K) 59, 60, 62 C2
Karhal (U.P) 131, 132, 134 B4
Karharbari (Bih) 39 C3
Karharia (Bih) 34 D4
Kariamanikkam (Pon) 151 B1
Karian (Bih) 34 D4
Karimgang (Ass) 26, 28 C3, 27 D4
Karimnagar (A.P) 17-19, 21, 22 C1
Karimpur (W.B) 140 D5
Karjan (Guj) 44, 45 C2, 47 C3
Karjat (Mah) 85, 86 C2, 85 B2
Karkal (Kar) 64-66 B4
Karkamb (Mah) 86 C3
Karkari (Bih) 31 B3
Karko (Ar.P) 24 C1
Karla (Mah) 87 B2
Karlapat (Ori) 103 B3
Karma (Bih) 34 C6
Karmala (Mah) 85-87 C2
Karmatanr (Bih) 39 C3
Karmegh (Bih) 34 D3
Karnal (Har) 50-53 C3
Karnaprayag (U.P) 131, 134 B2
Karnataka Plateau (Kar) 63 BC2
Karo (Bih) 31 B3, 37 B4
Karolbagh (Guj) 47 C2
Karon (Bih) 32 D5
Karong (Man) 92 B1
Karora (Har) 51 C3
Karpi (Bih) 32 B4
Karra (Bih) 32 C6
Karsiyang (W.B) 140 D2, 143 C1
Karsog (H.P) 54 C3
Kartarpur (Pun) 108 C3
Kartikapalli (Ker) 71 B3
Karukutty (Ker) 74 B2
Karunagappalli (Ker) 71 B3
Karuppanadi (T.N) 124 A3
Karur (T.N) 121-123 B2
Karuvapadna (Ker) 73 B2
Karwand (Mah) 88 C1
Karwappa Nala (Mah) 88 F1
Karwar (Kar) 64-66, 68 B3
Karwar Mangalore Coastal Plain (Kar) 63, B3-4
Karwi (U.P) 131 C5
Kas Hills (Guj) 43 B2
Kasai (W.B) 139, 144 B3
Kasai (Ori) 100 D1
Kasarag (Kar) 66 B4
Kasaragod (Ker) 71-73, 75 A1
Kasari (Mah) 88 B3
Kasauli (H.P) 54, 55, 57 B4, 56 C4
Kasba (Mah) 89 B3
Kasba (W.B) 140 D6
Kasba Kanti (Bih) 34 C3
Kasegaon (Mah) 86 C3
Kasel (H.P) 55 C2
Kasganj (U.P) 131, 132, 134 B4
Kashinagar (Ori) 102 B3
Kashipur (Ori) 101 B3
Kashipur (U.P) 131, 132, 134, 136 B3
Kashipur (W.B) 140 B5, 145 B2
Kashmir Himalaya (J&K) 58 BC2-3
Kashmir North (J&K) 59 B2
Kashmir South (J&K) 59 B2
Kasibugga (A.P) 18 F1
Kasia (U.P) 134 D4
Kasiabahal Kusumi Scheme (Ori) 104 C2
Kasmar (Bih) 32 C6
Kasoda (Mah) 86, 89 C1
Kasom Khulion (Mah) 92 B2
Kasrawad (M.P) 78 C3
Kassar (Har) 53 C4
Kasumpti (H.P) 55 C3
Kaswati (Guj) 47 AB2
Kataganj (W.B) 145 C3
Katak Gompa (Sik) 118 B2
Katakol (Kar) 65 B3
Katangi (M.P) 78, 79 E4
Katar Dhar (Siwalk Range) (Pun) 107 CD2
Katchall I (A&N) 148 B3
Katea (Bih) 32 B3
Katepurna (Mah) 84, 88 D1
Katghora (M.P) 77 G3
Kathalia (Tri) 128 A2
Kathgodam (U.P) 134 B3
Kathiawar Peninsula (Guj) 43 AB2
Kathikund (Bih) 32 E5
Kathkuiyan (U.P) 136 E4
Kathlal (Guj) 46 C2
Kathua (J&K) 59-61 B3
Kathwada (Guj) 48 D2
Katigara (Ass) 26 C3
Katihar (Bih) 32, 34 E4, 36, 37 C3
Katihar Plain (Bih) 31 C2
Katkamsari (Bih) 32 C5
Katkola (Guj) 46 A3
Katlichara (Ass) 26 C3
Katni (M.P) 79, 82 F3
Katol (Mah) 85, 86 E1
Katoya (W.B) 140 D5, 143 C3
Katpadi (T.N) 125 B1
Katra (Bih) 32 C3
Katrain (H.P) 55 C2
Kattalai (T.N) 124 B2
Kattemalavadi (Kar) 67 C4
Kattepur (Kar) 67 BC4
Kattumannar Koil (T.N) 121 B2
Kattuputhur (T.N) 122, 125 B2
Katuria (Bih) 32 D5
Kauakol (Bih) 32 C5
Kaul (Har) 51 C3
Kauntel Plateau (M.P) 76 C2
Kaurihari (Bih) 37 BC 3
Kaushani (U.P) 134 B3
Kavalapur (Mah) 86 C3
Kavali (A.P) 17-19 C3
Kavaratti (Lak) 148 B2
Kavlri (Kar) 63 C4, 67 C4
Kaveri (Cauvery) (T.N) 120, 124 A2
Kaveripattinam (T.N) 122 B1
Kavathe Mahankal (Mah) 85 C3
Kavi (Guj) 45 C2
Kavital Hills (Kar) 63 C2
Kawal (A.P) 19 C1
Kawardha (M.P) 77 F3-4, 79 F3
Kayadhu (Mah) 88 D2
Kayankulam (Ker) 72, 73 B3
Kayankulam Lake (Ker) 71, 74 B3
Kayavarohan (Guj) 45 C2
Kazhakuttam (Ker) 74 A3
Kazipet (A.P) 19 C2
Kaziranga (Ass) 28 C2
Kedar Nalla (M.P) 80 G4
Kedarnath (U.P) 134 B2
Kedavur (Ker) 73 A2
Kedla (Bih) 34 C6
Keitumkawn (Miz) 96 A2
Keizar (Mah) 88 C1
Kekkera (Kar) 65 C2
Kekri (Raj) 112-114 D3
Kelanga (Har) 51 C4
Kelapur (Mah) 85 E2
Kelavarapalli (T.N) 124 AB1
Kelia (Guj) 47 C3
Kelingon (Ar.P) 24 D1
Kembhavi (Kar) 65 C2
Kemmannugundi (Kar) 66, 69 B4
Ken (M.P) 76, 80 F2
Ken (U.P) 130, 135 C5
Kendraparha (Ori) 101-103 D2
Kendujhargarh (Ori) 101-103, 105 C2
Kentageda (Ori) 104 B3
Keoladev Ghana (Raj) 114 E2
Keolari (U.P) 135 B5
Keolaria (U.P) 135 B3
Keondhi (M.P) 79 F3
Keonjhar Plateau (Ori) 100 C2
Keorak (Har) 51 C3
Keota (W.B) 142 C3
Keotiranway (Bih) 32 C3
Keozing (Sik) 119 A2
Kerala Plains (Ker) 71 B2-3
Keredari (Bih) 32 C6
Kerur (Kar) 65 B3
Kesabpur (W.B) 142 B3
Kesar (J&K) 58 D3
Kesariya (Bih) 32 B3
Kesath (Bih) 34 B4
Keshiyari (W.B) 140 C6
Keshod (Guj) 44-46 B3
Keshorai Patan (Raj) 112, 113 D3
Keshpur (W.B) 140 C6
Kesinga (Ori) 102, 103, 105 B2
Kesrisinghpur (Raj) 113, 116 C1
Keswa Nalla (M.P) 80 G4
Ketaki (Bih) 34 B5
Ketamma Parvatam (A.P) 16 E1
Ketan (M.P) 80 E2
Kethun (Raj) 113 D3
Ketugram (W.B) 140 D5
Kewoloog (Bih) 37 A3
Khachrod (M.P) 77, 78 C3
Khadaklat (Kar) 65 B2
Khaga (U.P) 131, 134 C5
Khagaria (Bih) 32, 34 D4
Khagaul (Bih) 32 34 C4
Khagrabari (W.B) 142 C1
Khair (U.P) 131, 132 A4
Khaira (Bih) 32 D5
Khaira Tola (Bih) 34 B3
Khagaul (Bih) 32 C4
Khairabad (U.P) 132 C4
Khairagarh (M.P) 77-79 F4
Khairagarh (U.P) 131 A4
Khairapa (Raj) 114 C2
Khairi Banka (Bih) 34 C3
Khairthal (Raj) 113 E2
Khairwara (Raj) 112-114 C4
Khairy (Mah) 88 C2
Khajauli (Bih) 32 D3
Khajiar (H.P) 55 A2
Khajiar Glacier (J&K) 60 B2
Khajuraho (M.P) 79 E2
Khajuri (W.B) 140 C7
Khakhal (Guj) 47 B2
Khakhreehi (Guj) 46 B2
Khalapur (Mah) 85, 89 B2
Khalghat (M.P) 79 C3
Khalilabad (U.P) 131, 132 D4
Khallikot (Ori) 101-103 C3
Khalsi (J&K) 60 C2
Khamar Pat (Bih) 31 B3
Khambayat Plain (Guj) 43 C2
Khambha (Guj) 44 B3
Khambhada (Guj) 47 B2
Khambhaliya (Guj) 44-46 A2
Khambhat (Guj) 44, 45 C2
Khamgaon (Mah) 85-87, 89 D1
Khammam (A.P) 17-20, 22 D2
Khammam Plateau (A.P) 16 D2
Khana (W.B) 143 B3
Khanakul (W.B) 140 C6
Khanapur (Kar) 64 B3
Khanapur (Mah) 85, 87 C3
Khanapur (A.P) 17, 20 C1
Khandaghosh (W.B) 140 C5
Khandala (Mah) 85, 89 C2, 87 B2
Khandaparha (Ori) 101 C2
Khandela (Raj) 113 D2
Khandesh Plain (Mah) 84 BC1
Khandesh Plain (Guj) 43 D3
Khandhar (Raj) 112 E2
Khandheri (Guj) 48 C2
Khandwa (M.P) 77-79, 81 B4
Khanna (Pun) 107, 109 D3, 108 D4
Khanpur (Raj) 112 E3
Khapa (Mah) 86 E1
Khapri (M.P) 80 F4
Kharadi (M.P) 80 F4
Kharaghoda (Guj) 45 B2
Kharagpur (Bih) 32, 34 D4, 37 C3
Kharagpur (W.B) 140 C6, 142, 143, 145, 147 B3
Kharagpur Hills (Bih) 31 C2
Kharak Kalan (Har) 51 C4
Kharakvasla (Mah) 87 B2, 88 BC2
Kharakvasla Lake (Mah) 84 BC2
Kharapur (Kar) 66 C5
Kharar (Pun) 107 D3, 108, 110 D4
Kharba (W.B) 140 D3
Kharchanai Dawan (J&K) 58 B1
Kharchi (Marwar) (Raj) 112 C3
Khardah (W.B) 140 D6, 145 C3
Kharela (U.P) 132 B5
Khargapur (M.P) 79 E2
Khargon (M.P) 77-79 C4
Khargram (W.B) 140 C4
Kharhial (Ori) 102 B2
Kharhial Road (Ori) 102 B2
Khari (Raj) 115 D3
Khari Feeder (Raj) 115 CD3
Kharia (W.B) 142 C1
Khariar (Ori) 101 B2
Kharibar (W.B) 140 D2
Kharik (Bih) 34 E4
Kharka Basant (Bih) 34 C3
Kharkai (Bih) 31 BC3, 37 BC4
Kharkhauda (Har) 51, 52 C4
Kharo Creek (Guj) 43 A2
Kharpa (J&K) 58 D3
Kharsawan (Bih) 32 C7
Khartari (Bih) 34 C3
Kharun (Mah) 84 F1
Kharun (M.P) 76, 80 F4
Kharupatia (Ass) 27 D2
Khasapur (Mah) 88 C2
Khasi Hills (Meg) 94 BC2
Khatao (Mah) 85 C3
Khatauli (U.P) 132, 136 A3
Khategaon (M.P) 77, 78 D3
Khatima (U.P) 131 B3
Khating (H.P) 54 C2
Khatra (W.B) 140 B6, 142 B3
Khatwa (Bih) 37 B4
Khauapur (Kar) 65 B3
Khavda (Guj) 46 A2
Khawaspur Diara (Bih) 34 E4
Khayrasole (W.B) 140 C5
Khed (Mah) 85 B2, 85-87 B3
Khed Brahma (Guj) 44, 45 C1
Kheda (Guj) 44-46 C2, 48 D2
Khekra (U.P) 132 A3
Khekra Nala (Mah) 88 E1
Khelari (Bih) 34 B6
Khelna (Mah) 88 C1
Khemli (Raj) 114 C3
Kheralu (Guj) 44, 45 C2
Kherewa (Ar.P) 24 B2
Kheri (U.P) 131 C3, 132 C4, 137 C2
Kheri (Goa) 41 A1
Kherli (Raj) 113 E2
Khetia (M.P) 78 C4
Khetri (Ass) 26 C2
Khetri (Raj) 112-114, 116, 117 D2
Khetri Hills (Raj) 111 D1-2
Khiching (Ori) 103 C2
Khichiwara Plateau (M.P) 76 DE2
Khidirpur (W.B) 145 B2
Khilanmarg (J&K) 60 B2
Khilchipur (M.P) 77, 78 D2
Khirhar (Bih) 34 C3
Khizrsarai (Bih) 32 C5
Khliehriat (Meg) 94 D2
Khodiar (Guj) 47 B3
Khodsi Weir (Mah) 88 BC 3
Khoh (U.P) 135 B3
Khokha (Bih) 34 E4
Khoksar (H.P) 55 C2
Kholaghat (W.B) 143 B3
Kholia (W.B) 142 C1
Khondamal Hills (Ori) 100 BC2
Khonoma (Nag) 99 B3
Khonsa (Ar.P) 24, 25 C2
Khopoli (Mah) 86 B2
Khordha (Ori) 101-103, 105 C2
Khordha Road (Ori) 103 C2
Khothor (Guj) 45 C3
Khowai (Tri) 128 A1, 129 A2
Khri (Meg) 94, 95 C2
Khudabandpur (Bih) 32 D4
Khudala (Raj) 113 C3
Khudia (Bih) 37 C4
Khuldabad (Mah) 85-87 C1
Khundian (H.P) 54 B3
Khundian (H.P) 54 B3
Khunjerab P (J&K) 58 B1
Khuntakata (Ori) 104 D2
Khunti (Bih) 32, 34 C6, 36 B4
Khunti Dhanaili (Bih) 34 E4
Khuntpani (Bih) 32 C7
Khurai (M.P) 77, 78 E2
Khuri (Bih) 37 B3
Khurja (U.P) 131, 132, 134 A3
Khusrupur (Bih) 34 C4
Khutaha (Bih) 34 D4
Kibbanhalli (Kar) 66 C4
Kichha (U.P) 131, 132, 135, 136 B3
Kihand (U.P) 135 D5
Kihim (Mah) 87 B2
Kilakkarai (T.N) 121, 122 B3
Kilande (M.P) 76 E3
Kilar (H.P) 54, 55 B1
Kilik Dawan (J&K) 58 B1
Kilomio (Nag) 99 B3
Kilttan I (A&N) 148 B2
Kim (Guj) 43, 47 C3
Kimin (Ar.P) 24 B2
Kine Shis (J&K) 58 A2
Kinnar Desh (H.P) 54 D3
Kinnarasani (A.P) 16, 20 D1-2
Kinnaur (M.P) 54 D3
Kinner Kailash (H.P) 55 D3
Kinwat (Mah) 85-87 E2
Kiogad Pass (U.P) 130 C2
Kirakat (U.P) 131 D5
Kirandul (M.P) 79 F5
Kiranur (T.N) 123 B2
Kiranur (Kulattur) (T.N) 121 B2
Kiraoli (U.P) 131 A4
Kiratpur (Pun) 109 D2
Kiratpur (U.P) 132 B3
Kirimbathali (Ori) 100 B3
Kirloskarwadi (Mah) 89 C3
Kirtianandnagar (Bih) 32 E4
Kishanganj (Raj) 112 E3
Kishanganj (Bih) 32, 34 E3, 36 C2
Kishangarh 112, 113 D2, 112 E2
Kishanpur (Bih) 32 D3
Kishni (U.P) 134 B4
Kishtwar (J&K) 59, 60, 62 B3
Kisko (Bih) 32 B6
Kita Chauhattar (Bih) 34 B4
Kithaur (U.P) 132 A3
Kittur (Kar) 65, 66 B3
Kiul (Bih) 36 C3
Koath (Bih) 34 B4
Koch Bihar (W.B) 140 E2, 139, 142, 143 C1
Kochadhamin (Bih) 32 E3
Kochinda (Ori) 102 C2
Kochugaon (Ass) 28 B2
Kodad (A.P) 17, 18 C2, 19 C-D2, 21 D2
Kodaganar (T.N) 124 AB2
Kodagu (Kar) 64 B4
Kodaikkanal (T.N) 121-123, 125, 127 A2
Kodaiyar (T.N) 124 A3
Kodakondia (A.P) 17 C2
Kodala (Ori) 101, 102 C3
Kodar (A.P) 21 C2
Kodarma (Bih) 32, 34 C5, 36, 39 B3
Kodarama Plateau (Bih) 31 B2
Kodayar Lake (T.N) 120 A3
Kodikkarai (Point Calimere) (T.N) 120 B2
Kodikkarai (Point Calimere) W.L.S. (T.N.) 123 B2
Kodinar (Guj) 44-46 B3, 48 C3
Kodinga (Ori) 101 B3
Kodiveri (T.N) 124 A2
Kodiyeri (Ker) 72 A2
Kodumuru (A.P) 17 B3
Kodungallur (Ker) 71-73 B2
Koduru (A.P) 17 C3-4
Koelwar (Bih) 32 B4
Kohima (Nag) 98, 99 B3
Koihoa (A&N) 148 B2
Koili Simra (Bih) 34 E4
Koilkuntla (A.P) 17 C3
Koilsagar (A.P) 20 B2
Kojhi (Bih) 34 D5
Kokarnag (J&K) 60 B3
Kokatnur (Kar) 65 B2
Kokrajhar (Ass) 26, 27 B2
Kokro (Bih) 37 B4
Kola (Goa) 41 A2
Kolab (Ori) 100 B3
Kolachel (T.N) 122 A3
Kolaghat (W.B) 142 B3
Kolamb (Kolem) (Goa) 41 B2
Kolar (Mah) 88 E1
Kolar (Kar) 64-66, 68 D4
Kolar Gold Fields (Kar) 65-66, 69 D4
Kolar Plateau (Kar) 63 D4
Kolaras (M.P) 77, 78 D2
Kolayat (Raj) 112, 114 C2
Kolchiweir (Kar) 67 B3
Kolebira (Bih) 32 B7, 36 B4
Kolhan Upland (Bih) 31 B3
Kolhapur (Bih) 85-87, 89, 91 C3
Kolhapur (A.P) 17, 18 C2
Kolhar (Mah) 86 C2
Kolhar (Kar) 65 B2
Kolhi (Mah) 88 C1
Kolhoi Glacier (J&K) 60 B2
Koliabor (Ass) 26 C2
Kollaimalai (T.N) 120 B2
Kollegal (Kar) 64, 65 C4
Kollengode (Ker) 73 B2
Kolleru (A.P) 19 D2
Kolleru Lake (A.P) 16 D2
Kollidam (T.N) 120 B2
Kollur (Kar) 66 B4
Kolluru (Kar) 67 B4
Kolnad (Kar) 65 B4
Kolosib (Miz) 96 A1
Kolshet (Mah) 89 B2
Kolva Beach (Goa) 41 A2
Kolval (Goa) 41 A1
Komatlapeta (Ori) 103 B3
Komor Dungi (Bih) 32 C7
Komba (Bih) 37 A3
Konam (A.P) 20 E2
Konar (Bih) 31 B3, 36, 37 B4
Konarka (Ori) 103, 105 D3
Konch (U.P) 131, 132 B5
Konch (Bih) 32 B5
Kondabidu (A.P) 19 D2
Kondagaon (M.P) 77-79 F5
Kondalwadi (Mah) 86 D2
Kondanagol (A.P) 17 C2
Kondapalle (A.P) 18, 19 D2
Kondapi (A.P) 17 C3
Kondhan Hills (Ori) 100 B3
Kone La (J&K) 58 D2
Konnagar (W.B) 145 B2
Konnur (Kar) 65 B2
Konta (M.P) 77 F6
Kopa (Bih) 34 B4
Kopaganj (U.P) 132 D4
Kopargaon (Mah) 85, 86, 89 C2
Kopilas (Ori) 103 C2
Kopili (Meg) 94, 95 D2
Kopili (Ass) 26 C3, 28 C2-3
Koppa (Kar) 64, 66 B4
Koppal (Kar) 64, 65 C3
Kora (Bih) 32 E4
Kora Cum Jahanabad (U.P) 132 C4
Koradi (Mah) 88 D1
Koranga (A.P) 17 B2
Korangal (A.P) 19 B2
Koraput (Ori) 101-103, 105, 106 B3
Koratagere (Kar) 64, 65 C4
Koratla (A.P) 18 C1
Koratti (Ker) 74 B2
Korba (M.P) 78, 79 G3
Korba Basin (M.P) 76 G3
Korea Hills (M.P) 76 FG3
Koregaon (Mah) 85-87 C3, 89 C2
Kori Creek (Guj) 43 A2
Koriapatti (Bih) 34 D3
Koriho (Bih) 34 D3
Korukonda (A.P) 17 D2
Korwai (M.P) 77 E2, 78 DE2
Kosamba (Guj) 46 C3
Kosgi (A.P) 18 B2
Kosi (U.P) 135 B3, 132, 136 A4
Kosi (Bih) 31 C2, 37 C3
Koskapur (Bih) 34 E3
Kosli (Har) 52 C4
Kot Kapura (Pun) 108 B4, 109 B3
Kot Putli (Raj) 112-114 E2
Kota (Raj) 112-114, 116, 117 D3
Kota (U.P) 137 D4
Kota (M.P) 78 FG3
Kota Barrage (Raj) 115 D3
Kota Dam (Raj) 115 D3
Kota Plateau (Raj) 111 DE3
Kota Uratla (A.P) 17 E2
Kotabommali (A.P) 17 F1
Kotagarh (Ori) 103 B3
Kotagiri (T.N) 121-123, 125 A2
Kotalpur (W.B) 140 C5
Kotapad (Ori) 103 B3
Kotaparh (Ori) 101, 102 B3
Kotda Sangani (Guj) 44 B2
Kotdwara (U.P) 131, 132, 134 B3
Kotepallyvagu (A.P) 20 BC2
Kotgarh (H.P) 55 C3
Kothagudem (A.P) 17 D2
Kothakota (A.P) 19 B2
Kothamangalam (Ker) 71, 72 B2
Kothi (H.P) 55 C2
Kothia (Bih) 34 B4
Kotishwar (Guj) 46 C1
Kotkhai (H.P) 54 C3
Kotla (H.P) 55 B2
Kotla Canal (Pun) 107, 109 C3
Kotma (M.P) 78 G3
Kotra (Raj) 112 C3
Kotri (Raj) 112 D3
Kotri (Mah) 84 F2
Kottagudem (A.P) 18, 19 D2
Kottai Malai (T.N) 123 A3
Kottapalli (A.P) 18 C1
Kottapeta (A.P) 17 D2
Kottarakara (Ker) 71, 73 B3
Kottavalasa (A.P) 19 E2
Kottayam (Ker) 71-74 B3, 72 A2
Kottucherry (Pon) 151 A2
Kotturu (Kar) 65 C3
Kottuvally (Ker) 72 B2
Koubru (Man) 92 A1
Kovalam (Ker) 73 B3
Koviloor (T.N) 125 B2
Kovilpatti (T.N) 121-123, 125 A3
Kovur (A.P) 17, 18 C3
Kovvur (A.P) 17, 18, 21 D2
Kovvur Plain (A.P) 16 D2
Koyali (Guj) 45 C2
Koyna (Mah) 84, 87, 88 B3
Koyna Lake (Mah) 84 B3
Kozhikode (Ker) 71-75 A2
Kran Kalhauru (J&K) 58 B3
Krishna (Mah) 84, 88 C3
Krishna (Kar) 63, 67 C2
Krishna (A.P) 16, 20 C2, 17 D2
Krishna Canal (Mah) 88 BC3
Krishna Delta (A.P) 16, 20 D2
Krishna irrigation (Mah) 88 B2-3
Krishna Valley (A.P) 16 B2
Krishnaganj (W.B) 140 D5
Krishnagiri (T.N) 120, 121-126 B1
Krishnai (Meg) 94, 95 B2
Krishnanagar (W.B) 140 D5, 142, 143, 145 C3
Krishnaprasad (Ori) 101 C3
Krishnapuram (A.P) 20 C4
Krishnarajanagara (Kar) 64, 65 C4
Krishnarajapet (Kar) 64-66 C4
Krishnarajasagara (Kar) 66 C4
Krishnarajasagara Reservoir (Kar) 63, 67 C4
Krol (H.P) 54 C4
Ksehkmaba Bazar (Meg) 94 CD2
Kubraun (Bih) 34 E4
Kuchai (Bih) 32 C7
Kuchaikot (Bih) 32 B3
Kuchaman (Raj) 113 D2
Kuchera (Raj) 113 C2
Kuchinda (Ori) 101 C2
Kuchipudi (A.P) 19 D2
Kud (J&K) 60 B3
Kudal (Mah) 85 B3
Kudala (Mah) 88 D2
Kudala Sangama (Kar) 66 B2
Kudaliar (A.P) 16 C1, 20 C1-2
Kudchi (Kar) 65 B2
Kuderu (A.P) 19 B3
Kudligi (Kar) 64-66 C3
Kudra (Bih) 32 A4
Kudremukh (Kar) 66, 68 B4
Kufri (H.P) 55 C3
Kujang (Ori) 101, 105 D2
Kuju (Bih) 34 C6
Kukadi (Mah) 88 B2
Kukarwara (Guj) 45 C2
Kukhoor (Kar) 65 B3
Kukkundur (Kar) 65 B4
Kukrai Plateau (M.P) 76 E4
Kukshi (M.P) 77-79 C3
Kulattur (T.N) 121, 125 B2
Kulgam (J&K) 60 B3
Kulgaon (Mah) 86 B2
Kulithalai (T.N) 121, 122 B2
Kullu (H.P) 54-56 C3, 57 C4
Kulpahar (U.P) 131, 132 B5
Kulpi (W.B) 140 D6, 143 C3
Kultali (W.B) 140 D6
Kulti (W.B) 140 B5, 142 B3
Kulung (A.P) 28 C3
Kumaradhara (Kar) 66 B4
Kumarganj (W.B) 140 D3
Kumarghat (Tri) 128 B1
Kumargram (W.B) 140 E2, 143 C1
Kumari Coast (Ker) 71 B3
Kumarkhad (Bih) 32, 34 D3
Kumaun Himalaya (U.P) 130 BC2
Kumbakonam (T.N) 121-123, 127 B2
Kumbhalgarh (Raj) 112, 114 C3
Kumbi (Man) 92 A2
Kumhari (M.P) 80, 81 F4
Kumharsain (H.P) 54 C3
Kumher (Raj) 113 E2
Kumhra Bishunpur (Bih) 34 C3
Kumta (Kar) 64-66 B3
Kunda (M.P) 80 C3
Kunda (U.P) 131, 132 C5
Kunda Hills (Ker) 71 B2
Kunda Hills (T.N) 120 A2
Kundahit (Bih) 32 E6
Kundai (Ori) 103 A2
Kundal (Mah) 86 C3
Kundalwadi (Mah) 89 D2
Kundapura (Kar) 64, 65 B4
Kundgol (Kar) 64, 65 B3
Kundirkhi (U.P) 132 B3
Kundit Karaia (Bih) 39 C3
Kundla (Guj) 44-46 B3
Kundlakamma (A.P) 20 C3
Kundli (Har) 53 D4
Kundral (Mah) 88 D2
Kungribingri Pass (U.P) 130 C2
Kunhan (Mah) 84 E1
Kunigal (Kar) 64, 65 C4
Kuniyamuttur (T.N) 125 A2
Kunjpura (Har) 51 D3
Kunkavav (Guj) 44, 45 B3
Kunlun Mountains (J&K) 58 DE2
Kunnamkulam (Ker) 72 B2
Kunnathunadu (Ker) 71 B2
Kunnathur (Ker) 71 B3
Kunu Valley (Raj) 111 E3
Kunu Valley (M.P) 76 D2
Kuppam (Ker) 71, 74 A1
Kuppam (A.P) 17, 18 C4
Kuppam (Pon) 151 B1
Kuppam (Kar) 63 B4
Kupwad (Mah) 86 C3
Kupwara (J&K) 59 B2
Kurail (Pun) 109 D3
Kurali (Pun) 108 D4
Kurandvad (Mah) 86 C3
Kurawali (U.P) 132 B4
Kurdeg (Bih) 32 B7
Kurdi (Goa) 41 B2
Kurduvadi (Mah) 86 C2
Kurhani (Bih) 32 C4
Kurinjipadi (T.N) 122 B2
Kurnalla (M.P) 80 G4
Kurnool (A.P) 17-19 BC3, 21, 22 C3
Kurnoor (Mah) 88 D3
Kurnur (Mah) 88 D3
Kursakatta (Bih) 32 E3
Kursanda (U.P) 132 A4
Kursela (Bih) 36 C3
Kurtha (Bih) 32 B4
Kurtkoti (Kar) 65 B3
Kuru (Bih) 32 B6, 36 B4
Kurugodu (Kar) 65 C3
Kurukkuchalai (T.N) 123 B3
Kurukshetra (Mah) 50, 52 C3
Kurukshetra Plain (Mah) 50 C2-3
Kurung (M.P) 80 G3
Kurung (Ar.P) 24 B2
Kurupam (A.P) 17 E1
Kurwar (U.P) 136 C4
Kushabhadra (Ori) 100 CD2-3
Kushalgarh (Raj) 112 D4
Kusheshwar Asthan (Bih) 32 D4
Kushinagar (U.P) 134 D4
Kushmandi (W.B) 140 D3
Kushtagi (Kar) 64-66 C3
Kusumbani (Ori) 100 D2
Kusumkasa (M.P) 79 F4
Kutiyana (Guj) 44-46 A3
Kuttalam (T.N) 123 A3
Kuttanad (Ker) 71 B3
Kuttanallur (T.N) 122 B2
Kuttuparmba (Ker) 73 A2
Kuttyadi (Ker) 73, 74 A2
Kutumba (Bih) 32 B5
Kuwana Pumped Canal (U.P) 135 D4
Kyatsandra (Kar) 66 C4
Kuzhithurai (T.N) 122 A3
Kuzhittura (Vilavankod) (T.N) 121 A3
Kyelang (H.P) 54 C2, 55 B2
Kylas (Meg) 94 B2
Kynchiang (Meg) 94, 95 C2
Kyungzing L (J&K) 58 D3

Laban Sagar (Mah) 88 E1
Labpur (W.B) 140 C5
Lachung (Sik) 119 B1
Lachung Chu (Sik) 118 B1
Lad Bharol (H.P) 54 B3
Ladakh (J&K) 59 C2
Ladakh Range (J&K) 58 CD2-3
Ladania (Bih) 32 D3
Ladkhowa W.L.S. (Ass) 28 C2
Ladnun (Raj) 112, 113 D2
Ladol (Guj) 45 C2
Ladpura (Raj) 112 D3
Ladwa (Har) 51 D3, 52 D2-3
Lahar (Mah) 77, 78 E1
Laharpur (U.P) 132, 134 C4
Lahorighat (Ass) 26 C2
Lahul (H.P) 54 C1
Lahul & Spiti (H.P) 54 C1
Laikot (Man) 92 AB1
Laimatol Range (Man) 92 A1-2
Laipur (U.P) 135 B3
Laju (Ar.P) 24 C2
Lake Town (W.B) 140 D6
Lakema (Nag) 99 A3
Lakheri (Raj) 113 E3, 116 D3
Lakhimpur (Ass) 26 C3, 29 D1 26 D2
Lakhimpur (U.P) 131, 132, 134 C4
Lakhipur (Ass) 26 B2
Lakhisarai (Bih) 34 D4
Lakhna (Bih) 34 C4
Lakhnadon (M.P) 77, 79 E3
Lakhnapur (A.P) 20 BC2
Laknavaram (A.P) 20 CD1
Laknavaram Cheruvu (A.P) 16 C1
Lakhpat (Guj) 44, 46 A2
Lakhpat Hills (Guj) 43 A2
Lakhtar (Guj) 44, 45 B2
Lakkireddipalle (A.P) 17 C3
Laknavaram (A.P) 16 D1
Laknnaur (Bih) 34 D3
Lakri (Bih) 34 B3
Lakshadweep Sea 120 A3
Lakshettipet (A.P) 17, 18 C1
Lakshmantirtha (Kar) 67 C4, 67 B4
Lakshmeshwar (Kar) 65 B3
Lakshmikantapur (W.B) 143 C3
Lakshmipur (Ori) 103 B3
Lakshmipur (Bih) 32 D4
Lakshmipur (W.B) 142 C4
Lakundi (Kar) 65 B3
Lalauli (U.P) 134 C5
Lalganj (U.P) 132, 134 C4, 131 D5, 134 C5
Lalganj (Bih) 32, 34 C5
Lalganj Teghra English (Bih) 34 E4
Lalgola (W.B) 140 D4, 142 C2
Lalgudi (T.N) 121, 122 B2
Lalitgiri (Ori) 103 D2
Lalitpur (U.P) 131, 132 B5
Lalkua (U.P) 134, 136 B3
Lalkul (J&K) 61 B2
Lalpur (Guj) 44, 45 A2
Lalru (Pun) 108 D4
Lalsot (Raj) 112-114 E2
Lalsot Hills (Raj) 111 E2
Lam Basin (J&K) 58 D3
Lama Anden (Sik) 118 B1
Lamayuru (J&K) 60 C2
Lambagraon (M.P) 54 B3
Lambi (Pun) 109 B3
Lampheram (Sik) 118 A2
Lamta (M.P) 79 F3
Lanak La (J&K) 58 D2
Langai (Ass) 26, 28 C3
Langha (M.P) 80 DE3
Laniye (Man) 92 B1
Lanja (Mah) 85 B3
Lanjigarh (Ori) 101 B3
Lanka (Ass) 26 C3
Lankamalla Hills (A.P) 16 C3
Lankapara (W.B) 142 C1
Lankapara Hat (W.B) 143 C1
Lankasgar (A.P) 20 D2
Lansdowne (U.P) 131, 134 B3
Lanstara Range (Tri) 128 A1-2
Lant (Ori) 100 B2
Lapa (Nag) 99 C2
Lapsia (Bih) 37 B4
Lapung (Bih) 32 B6
Lar (U.P) 132 D4
Larji (H.P) 55 C3
Laruri (Nag) 99 B3
Lasalgaon (Mah) 86 C1
Lasaria (Raj) 112 D3
Lashkar Plain (M.P) 76 E1
Laskein (Meg) 94 D2
Lassarla (Raj) 115 D2
Lataguri (W.B) 142 C1
Latauna (Bih) 34 D3
Latehar (Bih) 32, 34 B6
Lathi (Guj) 44, 45 B3
Lati (Guj) 48 C3
Latif Shah (U.P) 135 D5
Latong Tenga (Sik) 118 B2
Latpanchor (W.B) 139 C1
Latur 85-87, 89, 91 D2
Laualagaon (Bih) 34 DE4
Laukaha (Bih) 32 D3
Laukahi (Bih) 32 D3
Laungowal (Pun) 108 C4
Lauri (M.P) 77 EF2
Lauriya (Bih) 32 B3
Lawar (U.P) 132 A3
Lawngtlai (Miz) 96 A3
Lazami (Nag) 99 B3
Ledum (Ar.P) 25 C2
Left Bank Main Canal (Kar) 67 C2
Leh (J&K) 59, 60, 62 C2
Lehara (Bih) 34 D3
Lendi (Mah) 88 D2
Lehragaga (Pun) 108 C5
Lenyadri (Mah) 87 B2
Lepakshi (A.P) 19 B4
Leslieganj (Bih) 32 B5
Lesser Himalaya (Ar.P) 24 BC1-2
Lesser Himalaya (H.P) 54 BC3-4
Lesser Himalaya (U.P) 130 B2
Leteri (M.P) 77 D2
Letha Range (Man) 92 AB2-3
Lhonak (Sik) 118 AB1
Liddarwat (J&K) 60 B2
Liknapani (Ar.P) 25 C2
Lilajan (Bih) 37 B3
Liliya Mota (Guj) 44 B3
Lilong (Man) 92 A2
Lilua (W.B) 145 B2
Liluah (W.B) 146 D6
Limbadi (Guj) 44-47 B2, 48 C2
Limdi (Guj) 45 D2
Linganamakki (Kar) 66 B3, 63, 67 B4
Lingia (W.B) 145 C1
Lingsugur (Kar) 64, 65, 66 C2
Lingti (H.P) 54 C2
Lingzi Tang Basin (J&K) 58 D2
Lipu Lekh Pass (U.P) 130 C2
Litipara (Bih) 32 E5, 36 C3
Little Gandak (U.P) 130, 135 D4
Little Nicobar (A&N) 148 B3
Little Rann (Guj) 43 B2
Lodani (Ori) 104 C2
Lodhika (Guj) 44 B2
Lodhwe (Bih) 34 C5
Lodisar Kanaka (Raj) 115 C4
Lodurva (Raj) 114 B2
Logtak (Man) 92 A2
Loha (Mah) 86 D2
Lohaghat (U.P) 134 BC3
Lohara (M.P) 79 F4
Lohardaga (Bih) 32, 34 B6, 39 B4
Lohardaga Ghat (Bih) 31 B3
Loharu (Har) 50, 52 B4
Lohawat (Raj) 114 C2
Lohit (Ar.P) 24 C2, 24, 25 D2
Lohit (Ass) 26, 28 D2
Lohta (U.P) 132 D5
Loiching (Man) 92 A2
Loiyo (Bih) 34 C6
Loknathpur (W.B) 142 C1
Loktak (Man) 93 A2
Lokzhung Range (J&K) 58 D2
Lonand (Mah) 86 C2
Lonar (Mah) 86 D1
Lonavale (Mah) 86, 89 B2
Londa (Kar) 66 B3
Longa (Ass) 28 B2
Longching (Nag) 99 B2
Loni (Mah) 86 C2
Loni (U.P) 132 A3
Loni-Kalbhor (Mah) 86 C2
Losal (Raj) 113 D2
Lothal (Guj) 46 C2
Lower Assam Valley (Ass) 26 BC2
Lower Bhavani (T.N) 124 A2
Lower Bhima Valley (Kar) 63 BC2
Lower Cauvery Plain (T.N) 120 AB2
Lower Coleroon Anicut (T.N) 124 B2
Lower Damodar Plain (W.B) 139 BC3
Lower Dudna (Mah) 88 D2
Lower Ganga Canal (U.P) 130 B4, 135 B3
Lower Indravati (Ori) 104 B3
Lower Kiul Valley (Bih) 37 C3
Lower Lanth (Ori) 104 B3
Lower Luni Plain (Raj) 111 B3
Lower Maner (Mah) 88 BC2

Lower Manjra Basin (A.P) 16 BC1
Lower Morhar (Bih) 37 B3
Lower Mullamari (Kar) 67 C2
Lower Panjan (Mah) 88 C1
Lower Penganga (Mah) 88 DE2
Lower Pus (Mah) 88 D2
Lower Sagileru (A.P) 20 C3
Lower Subansiri (Ar.P) 24 BC2
Lower Son Plain (Bih) 31 B2
Lower Suktel (Ori) 104 B2
Lower Tirna (Mah) 88 D2
Lower Upputeru Anicut (A.P) 20 CD3
Lower Wardha (Mah) 88 E1
Lower Wunna (Mah) 88 E1
Lower Vaigai Plain (T.N) 120 B3
Lubha (Meg) 94, 95 D2
Luckeesarai (Bih) 32 D4, 36 C3-4
Lucknow (U.P) 131, 132, 134, 136, 138 C4, 137 C3
Ludhiana (Pun) 107, 109 C3, 108, 110 C4
Lukwasa (M.P) 79 D2
Lumding (Ass) 26, 28 C3, 27 E3
Lunavada (Guj) 44, 45 C2, 48 D2
Lungdar (Miz) 96 B2
Lungha (Nag) 99 B2
Lunglei (Miz) 96 A3
Lungpon Chin (Man) 92 B2
Lungsa (Nag) 99 B2
Lungsen (Miz) 96 A3
Lungthung (Tri) 128 A2
Luni (Raj) 115 C3
Luni Delta (Raj) 111 B3
Lunkaransar (Raj) 111 C1
Lunkheda (Guj) 48 D2
Lushington Falls (Kar) 66 B3

M.K. Hubli (Kar) 65 B3
Macherla (A.P) 17-19, 21 C2
Machgund (A.P) 19 E1
Machhakund (Ori) 101 B3
Machhannala (Guj) 47 D2
Machhiwara (Pun) 108 D4, 109 D3
Machhlishahr (U.P) 131, 132 D5
Machhu (Guj) 43 B2, 47 B2
Machhu II (Guj) 47 B2
Machhu III (Guj) 47 B2
Machhundri (Guj) 47 B3
Machilipatnam (A.P) 17-19, 21 D2
Madagadipet (Pon) 151 B1
Madagmasur (Kar) 67 B3
Madakasira (A.P) 17 B4
Madanapalle (A.P) 17, 18 C4
Madanpur (Bih) 32 B5, 34 E3, 34 D4
Madar (Bih) 37 B3
Madarihat (W.B) 140 E2
Maddigeda (A.P) 20 D2
Maddipadu (A.P) 17 D3
Maddur (Kar) 64, 65, 68 C4
Madgaon (Goa) 41 A2
Madh (Mah) 87 B2
Madha (Mah) 85 C2
Madhabhavi (Kar) 65 B2
Madhapur (Guj) 45 A2
Madhasanghvi (Mah) 89 B2
Madhavpur (Guj) 45 A3
Madhepura (Bih) 32, 34 D3
Madhepura (Bih) 32, 34 D3
Madhi (Guj) 48 D3
Madhira (A.P) 17, 18 D2
Madhuban (Bih) 32 C3
Madhuban Basaha (Bih) 34 C3
Madhubani (Bih) 32 B2, 32, 34 D3, 34 B3, 36 C2
Madhubani Plain (Bih) 31 BC1
Madhugiri (Kar) 64-66 C4
Madhukunda (W.B) 145 B3
Madhumati (W.B) 139 C3
Madhupur (Bih) 32, 34 D5, 36, 39 C3
Madhura (Bih) 34 E3
Madhura (Kar) 67 C2
Madhuvanti (Guj) 47 B3
Madhwapur (Bih) 32 C3
Madhya Saurashtra Plateau (Guj) 43 AB3
Madikeri (Kar) 64-66, 68 B4
Madnur (A.P) 17 B1
Madras (T.N) 121-123, 125-127 C1
Madugula (A.P) 17 E2, 18 E1-2
Madugula Kondas (A.P) 16 E1-2
Madukkarai (T.N) 125 A2
Madurai (T.N) 121-123 B3
Madurantakam (T.N) 121, 122 B1
Magadi (Kar) 64, 65 C4
Maghar (U.P) 132 D4
Magarwara (U.P) 136 C4
Magdalla (Guj) 48 D3
Magna Hat (W.B) 140 D6
Magnahat (W.B) 142 D6
Magod Falls (Kar) 66 B3
Magra (W.B) 140 D6
Mahabaleshwar (Mah) 85, 87 B3, 86 B2-3
Mahad (Mah) 85, 86, 89 B2
Mahadeo Hills (M.P) 76 E3
Mahadeo Range (Mah) 84 BC3
Mahadeopur (A.P) 17 CD1
Mahadeva Mantri (Kar) 67 C4
Mahadeshwara Hills (Kar) 66 C4
Mahadev (J&K) 58 D2
Mahadrigedda (A.P) 20 E2
Mahagama (Bih) 32 E4
Mahal Khambha (Guj) 44 B3
Mahalingpur (Kar) 65 B2
Mahalung (Mah) 86 C3
Maham (Har) 50-52 C4
Mahanadi (Ori) 100 B2, 104 B2
Mahanadi (M.P) 76 F2, 80 G4
Mahanadi (Ori) 104 C2
Mahanadi Basin (M.P) 76 FG4
Mahanadi Canal (M.P) 80 FG4
Mahanadi Delta (Ori) 100 D2
Mahananda (W.B) 139 B1
Mahananda (Bih) 31 D2, 37 CD2
Mahanandi (A.P) 19 C3
Mahannanda Plain (Bih) 31 CD1
Maharajganj (U.P) 131 C4, 131, 134 D4
Maharajganj (Bih) 32, 34 B3
Maharajpur (M.P) 78 E2
Maharashtra Plateau (Mah) 84 BD2
Mahasamund (M.P) 77, 78 G4
Mahasu Valley (H.P) 54 BC3
Mahatpur (W.B) 142 C3
Mahboob (A.P) 20 C1
Mahbubabad (A.P) 17, 18 D2
Mahbubnagar (A.P) 17-19 B2
Mahe (Pon) 151 A1, 151 C1
Mahe (Ker) 73, 74 A2
Mahelav (Guj) 45 C2
Mahemdavad (Guj) 44 C2
Mahendraganj (Meg) 94 A2
Mahendragarh (Har) 50-53 C4
Mahendragiri (Ker) 7 B3
Mahendra Tanaya (Ori) 104 C3
Mahesana (Guj) 44-46 C2, 48 D2
Mahesh Khunt (Bih) 34 D4
Maheshpur (Bih) 32 E5
Maheshtola (W.B) 140 D6
Maheshwar (M.P) 77-80 C3
Maheshwaram (A.P) 17 C2
Mahgawan (M.P) 77, 78 E1
Mahi (Guj) 43, 47 C2, 43 D2
Mahi (M.P) 76 C3
Mahi (Raj) 111 D4
Mahi (Banswara) (Raj) 115 D4
Mahi Sagar (Guj) 43 C2
Mahinawan (Bih) 34 D3
Mahishadal (W.B) 140 C6, 142 B3
Mahishi (Bih) 32, 34 D4
Mahmudabad (U.P) 131, 132 C4
Mahnar (Bih) 34 C4
Mahoba (U.P) 131, 132, 134 B5
Maholi (U.P) 132 C4
Mahora (M.P) 76 F3
Mahrauli (Del) 150 C4
Mahroni (U.P) 131 B5
Mahuadanr (Bih) 32 B6
Mahuawa (Bih) 34 C3
Mahudha (Guj) 45 C2
Mahugain (Bih) 37 B3
Mahuva (Guj) 44-46 B3, 48 C3, 44 C3
Mahuvawallam (Guj) 47 C3
Mahuwa (Bih) 32 C4
Mahwa (Mah) 112, 114 E2
Maibong (Ass) 26 C3
Maihar (M.P) 77-79, 81 F2
Maikala Plateau (M.P) 76 F3
Maikala Range (M.P) 76 F3
Mailavaram (A.P) 17 D2
Mainaguri (W.B) 140 D2, 142 C1
Mainatanr (Bih) 32 B2
Maindargi (Mah) 86 D3
Mainpuri (U.P) 131, 132, 134 B4
Maipadu (A.P) 19 D3
Maipura (Ori) 100 , 104 D2
Mairang (Meg) 94 C2
Mairwa (Bih) 32, 34 B3
Maithon (W.B) 139 B3
Maithon (Bih) 31 C3, 36, 37 C4
Majalgaon (Mah) 86, 87 D2
Majam (Guj) 47 C2
Majbat (Ass) 26 C2
Majhara Tawkkali (U.P) 132 D4
Majhaul (Bih) 34 D4
Majhauli Raj (U.P) 132 D4
Majhgaon (Bih) 32 C7, 32 A5
Majhola (U.P) 136 B3
Majhwalia (Bih) 32 B3
Majitha (Pun) 108 B3
Majiwade (Mah) 89 B2
Majorganj (Bih) 32 C3
Majuli (Ass) 26, 28 D2
Makhdumpur (Bih) 32 B4
Makhtal (A.P) 17 B2
Makhya (Ori) 104 B3
Makrana (Raj) 113 D2
Makru (Man) 92, 93 A2
Makum (Ass) 28 D2
Makundgarh (Raj) 113 D2
Makurti (Ker) 71 B2
Makurti Lake (T.N) 120 A2
Mal (W.B) 140 D2, 142 C1
Mala (M.P) 80 E3
Malabar Coast (Ker) 71 AB2
Malagaon (Mah) 85 C1
Malakanagiri Plateau (Ori) 100 AB3
Malampuzha (Ker) 73 B2
Malampuzha Reservoir (T.N) 120 A2
Malan (Guj) 47 B3
Malankara (Ker) 74 B3
Malappuram (Ker) 71-74 B2
Malaprabha (Kar) 67 B3
Malaut (Pun) 108 B4, 109 B3 110 B4
Malavalli (Kar) 64 C4
Malayattur (Ker) 73 B2
Maldah (W.B) 140 D3 143 C2
Malebennur (Kar) 65 B2
Malegaon (Mah) 85-89, 91 C1 86 C2, 87 D1, 89 B2
Malegaon Jahagir (Mah) 86 D1
Malehra (M.P) 78 E2
Maler Kotla (Pun) 107 C3, 108 C4, 109 C3, 110 C4
Malhargarh (M.P) 77, 79 C2
Malial (A.P) 17 C1
Malihabad (U.P) 131, 132 C4
Malinthan (Ar.P) 25 B2
Maliya (Guj) 44-46 B2, 44, 45 B3
Maliya Plain (Guj) 43 B2
Malkangiri (Ori) 101, 102, 105 A3
Malkapur (Mah) 85-87, 89 D1
Malkhed (Mah) 88 D1
Mallanwan (U.P) 132 C4
Mallapur (Kar) 65 B2
Mallasamudram (T.N) 122 B2
Mallavaram Hills (A.P) 16 D1-2
Mallimadugu (A.P) 20 C4
Mallur (T.N) 122 B2
Malmal (Bih) 34 D3
Malpe (Kar) 65, 66 B4
Malprabha (Mah) 84 C4
Malprabha (Kar) 63, 67 B3, 67 B2
Malprabha Reservoir (Kar) 67 B3
Malpur (Guj) 44 C2
Malpura (Raj) 112-114 D2
Malshiras (Mah) 86 C3
Malsiras (Mah) 85 C3
Maltah (W.B) 147 B3
Malur (Kar) 64, 65 C4
Malvan (Mah) 85-87 B3
Malwa Plain (Pun) 107 B3
Malwa Plateau (M.P) 76 D3
Mamallapuram (T.N) 123 C1
Mamostong Kangri (J&K) 58 C2
Man (Mah) 84, 85 C3
Mana Pass (U.P) 130 B2
Manair (A.P) 20 C1
Manali (H.P) 55 C2
Manali (T.N) 125 C1
Manamadurai (T.N) 121-123 B3
Manantavadi (Ker) 71 AB2, 73 A2
Manapparai (T.N) 121-123 B2
Manar (Mah) 88 D2
Manar Reservoir (A.P) 16 C1
Manas (Ass) 26, 28 B2
Manasa (M.P) 77-79 C2
Manasarowar Lake (U.P) 130 C2
Manatu (Bih) 32 B5
Manavadar (Guj) 44, 45, 48 B3
Manawar (M.P) 77, 78 C3
Manbazar (W.B) 140 B5, 143 B3
Manchanabele (Kar) 67 C4
Manchar (Mah) 86 B2
Mancheral (A.P) 18, 19, 21 C1
Mand (M.P) 76 G3-4, 80 G3
Mandagadde Bird Sanctuary (Kar) 64, 66 B4
Mandagere (Kar) 67 C4
Mandakini (U.P) 130 B2
Mandal (Guj) 45 B2
Mandal (Raj) 112, 113 D3
Mandalgarh (Raj) 112, 114 D3
Mandangad (Mah) 85 B3
Mandapam (T.N) 121, 122 B3
Mandapeta (A.P) 18 D2
Mandar (Bih) 32 C6
Mandar Hill (Bih) 36 C3
Mandasa (A.P) 18 F1
Mandav Hills (Guj) 43 B2-3
Mandavalli (A.P) 17 D2
Mandavi (Goa) 41 A1
Mandawa (Raj) 113 D1
Mandawar (Raj) 112 E2
Mandawar (U.P) 132 B3
Mandha (Raj) 114 B2
Mandhar (M.P) 81 F4
Mandhata (M.P) 79 D3
Mandi (Raj) 114 C2
Mandi (H.P) 54, 55, 57 B3
Mandi Dabwali (Har) 50, 51 A3
Mandi Kalan (Har) 51 C3
Mandidip (M.P) 81 D3
Mandira (Ori) 100, 104 C1
Mandla (M.P) 77-79, 82 F3
Mandor (Raj) 114 C2
Mandothi (Har) 51 C4
Mandrup (Mah) 85 C3
Mandsaur (M.P) 77-79 C2
Mandu (M.P) 79 C3
Mandu (Bih) 32, 34 C6, 36 B4
Mandvi (Guj) 44-46 A2, 44, 45 C3
Mandwa (Mah) 88 D1
Mandya (Kar) 64-66, 68 C4
Manendragarh (M.P) 77, 78 G3
Maner (Bih) 32, 34 B4, 36 B3
Maner Sanigaram (A.P) 20 C1
Manerajuri (Mah) 86 C3
Mangalagiri (A.P) 17, 18, 21 D2
Mangalam (Ker) 74 B2
Mangaldai (Ass) 26, 28 D2, 27 C2, 29 C1
Mangalkot (W.B) 140 C5, 142 B3
Mangalore (Kar) 64-66, 68, 70 B4
Mangalwedha (Mah) 85-87 C3
Mangan (Sik) 118, 119 B2
Manganj (Bih) 34 D3
Mangaon (Mah) 85 B2
Mangarh (Mah) 88 F1
Mangawan (M.P) 79 F2
Manglaur (U.P) 132 A3
Mangoor (A.P) 17 D2
Mangpu Rock (W.B) 139 C1
Mangrauni (Bih) 34 C3
Mangrol (Raj) 111, 113 E3
Mangrol (Guj) 44, 45 B3, 44 C3
Mangrul Pir (Mah) 85, 86 D1
Mangsha Dhura (Makhsya La) (U.P) 130 C2
Mangunapudi (A.P) 19 D2
Maniar (U.P) 132 E5
Maniari (M.P) 80 F3
Manigachhi (Bih) 32 D3
Manihari (Bih) 32, 34 E4
Manik Chak (W.B) 140 C3
Manik Chauk (Bih) 34 C3
Manika (Bih) 32 B6
Manikaran (H.P) 55 C2
Manikchak (W.B) 142 B2
Manikgarh (Mah) 89 E2
Manikpur (U.P) 132 C5
Manimala (Ker) 71, 74 B3
Manimuttar (T.N) 120, 124 B2
Manimuthar (T.N) 124 A3
Maniramkhed Loni (Mah) 88 DE2
Manir'aj (W.B) 142 C3
Manjarabad (Kar) 64 B4
Manjari (Mah) 86 C2
Manjeri (Ker) 72, 73 B2
Manjha (Bih) 34 B3
Manjha Plain (Pun) 107 B2
Manjhagarh (Bih) 32 B3
Manjhanpur (U.P) 131 C5
Manjhari (Bih) 32 C7
Manjhi (Bih) 32, 34 B4
Manjlegaon (Mah) 85 D2, 88 CD2
Manjra (Mah) 84, 88 D2
Manjra (A.P) 20 B1
Manjra (Kar) 63 C2, 67 C1
Manjra (A.P) 16, 20 B2
Mankachar (Ass) 26, 27 A3
Mankapur (U.P) 136 D4
Manki (Kar) 65 B3
Manmad (Mah) 86, 87 C1
Manmao (Ar.P) 24 C2
Mannachchanellur (T.N) 122 B2
Mannadipet (Pon) 151 A1
Mannar (Ker) 74 B3
Mannarakkat (Ker) 71 B2
Mannargudi (T.N) 121-123 B2
Mannerkkad (Ker) 73 B2
Manoharpur (Raj) 113 D2
Manoharpur (Bih) 32, 34 C7
Manojhor (Ori) 104 C2
Manoli (Kar) 65, 66 B3
Manori (Mah) 87 B2
Manpur (Bih) 32 C5
Manpura (Raj) 115 E3
Mansa (Guj) 45 C2
Mansa (Pun) 107 C4, 108 C4, 109 C4
Mansarowar (Raj) 115 E3
Mansi (Bih) 36 C3
Mansurpur (U.P) 136 A3
Manteswar (W.B) 140 D5
Manthani (A.P) 17, 18 C1
Mantralayam (A.P) 19 B3
Manu (Tri) 128 A2
Manu Bazar (Tri) 128 A2
Manvadar (Guj) 48 B3
Manvi (Kar) 64, 65 C3
Manwat (Mah) 86 D2
Manyad (Mah) 88 C1
Mao Songsang (Man) 92 B1
Mapuca (Goa) 41 A1
Mapusa (Goa) 41 A1
Mara Caves (M.P) 79 G2
Marahra (U.P) 132 B4
Marakhi (Bih) 31 C2, 37 C3
Marakkanam (T.N) 123 B1
Marakonahalli (Kar) 63, 67 C4
Maram (Man) 92 B1
Maramsilli (Ori) 100 A2
Maramsilli (Mah) 84 F1
Maramsilli (M.P) 76 FG4
Maranchi (Bih) 34 C4
Maranga (Bih) 34 E4
Marar (Bih) 34 D4
Marauna (Bih) 32 D3
Maravanthe (Kar) 66 B4
Marcela (Goa) 41 A1
Marconhalli (Kar) 67 C4
Mardol (Goa) 41 A1
Maredumilli (A.P) 19 D2
Margao (Goa) 41, 42 A2
Margherita (Ass) 26 D2, 27 G1, 29 D1
Marhaura (Bih) 32 B4
Marhi La (Moru La) (U.P) 130 C2
Mari Nadi (M.P) 80 F5
Mariahu (U.P) 131, 132 D5
Mariani (Ass) 26, 28 D2, 27 F2
Marigaon (Ass) 26 C2
Marikal (A.P) 19 B2
Maripeda (A.P) 17 C2
Mariyammanahalli (Kar) 67 C3
Markacho (Bih) 32 C5
Markanda (Mah) 50 C2
Markanda (Har) 52 CD2
Markapur (A.P) 17, 18, 20 C3
Markham Grant (U.P) 132 B2
Marmagao (Goa) 41, 42 A1
Marmagoa Bay (Goa) 41 A1
Maroda (M.P) 80 F4
Marpalli (A.P) 17 B2
Marpo La (J&K) 58 C2
Marshagai (Ori) 101 D2
Marshakala (J&K) 58 B2
Martahalli (Kar) 65 C5
Martand (J&K) 60, 61 B3
Marudur Anicut (T.N) 124 AB3
Marve (Mah) 87 B2
Marwad (D&D) 149 D2
Marwar (Raj) 114 C3
Mas (Mah) 88 D1
Masalga (Mah) 88 D2
Masalia (Bih) 32 E5
Masanjor (Bih) 36 C3
Masaurhi (Bih) 32, 34 C4
Mashen (Goa) 41 B2
Masherbrum Range (J&K) 58 BC2
Mashi (Raj) 115 D2
Mashobra (H.P) 55 C3
Mashrakh (Bih) 32 B3
Mashwa (Rasha) (Guj) 47 C2
Maski (Kar) 65, 66 C3
Masrakh (Bih) 32 B3
Mat (Miz) 96 A3
Mat (U.P) 131 A4
Matabhanga (W.B) 140 E2, 142 C1
Matar (Guj) 44, 45 C2
Matatila (U.P) 135 B5
Matatila (M.P) 80 E2
Matha (Guj) 47 A2
Mathampalli (A.P) 21 C2
Matheran (Mah) 87 B2
Matheran Hills (Mah) 84 B2
Mathura (U.P) 131, 132, 134, 136, 138 A4
Mathura (W.B) 142 C1
Mathwar Hills (M.P) 76 BC3
Mathwar Hills (Guj) 43 CD2-3
Matiali (W.B) 140 D2
Matihani (Bih) 32, 34 D4, 144 C3
Matla (W.B) 139 C3, 139 C4
Mattanur (Ker) 73 A2
Mau (M.P) 78 E1
Mau (U.P) 131 C5, 132, 134, 136 D5
Mau Aimma (U.P) 132 C5
Mau Dhaneshpur (Bih) 34 C4
Mau Ranipur (U.P) 134 B5, 132 C5
Maudaha (U.P) 131, 132 C5
Mauganj (M.P) 77, 78 F2
Mauli (Cha) 149 A2
Maur (Pun) 108 C4
Maura (Bih) 108 C4
Maura (Bih) 34 D3
Mauranipur (U.P) 131 B5
Maurawan (U.P) 132 C4
Mavalli (Kar) 65 B3
Mavelikara (Ker) 71, 72 B3
Mavli (Raj) 112 C3
Mawal (Mah) 85 B2
Mawana (U.P) 131, 132, 136 A3
Maawkynrew (Meg) 94 D2
Mawkyrwat (Meg) 94 C2
Mawlai (Meg) 94 C2
Mawyngkneng (Meg) 94 D2
Mawphlang (Meg) 94 C2
Mawshynrut (Meg) 94 C2
Mawsynram (Meg) 94 C2
Mayabandar (A&N) 148 B1
Mayabunder (A&N) 148 B1
Mayang (Man) 92 A2
Mayanur (T.N) 125 B2
Mayem Lake (Goa) 41 A1
Mayiladuturai (T.N) 121-123 B2
Mayna (W.B) 140 C6
Mayur (Har) 53 B3
Mayurakshi (Bih) 37 C3
Mayurakshi (W.B) 144 B3
Mayurakshi Plain (W.B) 139 BC3
Mayurbanj (Ori) 101, 105 D2
Mayurbhanj Plain (Ori) 100 D2
Mayureswar (W.B) 140 C5
Mebo (Ar.P) 24 C1
Meda Creek (Guj) 43 A3
Medak (A.P) 17-21 C1
Medarametla (A.P) 19 CD3
Medchal (A.P) 17, 21 C2
Medha Creek (Guj) 47 B3
Medinipur (W.B) 140 C6, 142, 143 B3
Medinipur Plain (W.B) 139 B3
Meehangbung (Nag) 99 A3
Meenachal (Ker) 74 B3
Meenachil (Ker) 71 B3
Meerut (U.P) 131-133, 136 A3, 137 A2
Meghalaya Plalteau (Meg) 94 BD2
Meghasani (Ori) 100 D2
Meghnagar (M.P) 81 C3
Meghraj (Guj) 44 C2
Mehamathur Anicut (T.N) 124 B2
Mehdawal (U.P) 132 D4
Mehekar (Mah) 85, 86 D1
Mehekari (Mah) 88 C2
Mehgawan (M.P) 81 F3
Mehidpur (M.P) 77, 78 C3
Mehmadabad (Guj) 45 C2, 48 D2
Mehrma (Bih) 32 E4
Mehsi (Bih) 32 C3
Meighat (Mah) 87 D1
Meja (Raj) 115 D3
Meja (U.P) 131, 135 D5
Mejia (W.B) 140 C5
Mekarai Pass (Ker) 71 B3
Mekhliganj (W.B) 140 D2
Melaghar (Tri) 128 A2
Melghat (Mah) 85 D1
Melli Bazar (Sik) 119 A2
Melukote (Kar) 66 C4
Melur (T.N) 121-123 B2
Meluri (Nag) 98 B3
Memari (W.B) 140 D5, 142 C3
Mendarda (Guj) 44, 45 B3
Mendhar (J&K) 59 B3
Mengpui Lui (Miz) 96 A3
Mengpuilui (Miz) 97 B3
Meraganj (W.B) 142 C3
Meral (Bih) 32 A5
Merangkong (Nag) 99 B2
Merapani (Ass) 26 D2
Merta (Raj) 113, 114 D2
Merta City (Raj) 112 D2
Merta Road (Phalodi) (Raj) 113 C2
Meshwa (Guj) 43, 47 C2
Metiabruz (W.B) 140 D6
Metiari (W.B) 142 C3
Metpalli (A.P) 17, 18 C1
Mettuppalaiyam (T.N) 121-123, 125 A2
Mettur (T.N) 121-124 A2
Metturdam (T.N) 125 A2
Mewar Hills (Raj) 111 C3
Mhaisal (Mah) 86 C3
Mhaismal (Mah) 87 C1
Mhasla (Mah) 85 B2
Mhasvad (Mah) 86, 88 C3
Mhow (M.P) 77-79 C3
Miani (Guj) 48 B3
Miao (Ar.P) 24 D2
Middle Andaman (A&N) 148 B1
Middle Godavari Basin (A.P) 16 CD1-2
Middle Krishna Valley (Kar) 63 BC2
Middle Luni Plain (Raj) 111 C2-3
Mihijam (Bih) 34 D6, 39 C4
Mikir Hills (Ass) 26 C2
Mikirbheta (Ass) 26 C2
Milak (U.P) 131, 132 B3
Minakhan (W.B) 140 D6
Minapur (Bih) 32 C3
Minas (H.P) 55 C4
Minicoy (Lak) 148 B2
Minicoy I (Lak) 148 B2
Mintaka P (J&K) 58 B1
Minutang (Ar.P) 25 D1
Miraj (Mah) 85 C3
Miraj Hills (Mah) 84 C3
Miranpur (U.P) 132 A3
Mirganj (Bih) 34 B3
Mirialguda (A.P) 17, 18, 21 C2
Mirik (W.B) 140 D2, 143 C1
Mirpur (J&K) 59, 60 A3
Mirzapur (U.P) 131, 134 D5, 137 D4
Mirzapur Hills (U.P) 130 D5
Mirzapur Hills (Bih) 31 A2
Mirzapur-cum-Vindhyachal (U.P) 132 D5
Misrikh (U.P) 131, 134 C4
Mithapur (Guj) 45 A2, 48 B2
Mitti (Guj) 47 A2
Mizo Hills (Miz) 96 A3-1
Modaliarpet (Pon) 151 B1
Modasa (Guj) 44-47 C2
Modej (Guj) 45 C2
Modhera (Guj) 46 C2
Modikuntavagu (A.P) 20 D1
Modinagar (U.P) 132, 136 A3
Modipuram (U.P) 136 A3
Moga (Pun) 107, 109 C3, 108 110 C4
Mogalia Purandaha (Bih) 34 E4
Mohamdi (U.P) 131 C4
Mohana (Bih) 31 B2, 37 B3
Mohana (M.P) 79 D2
Mohania (Bih) 32 A4, 36 A3
Mohanlalganj (U.P) 131 C4
Mohanpur (Bih) 32 D5, 32 C5
Mohanpur (W.B) 140 C7
Mohanur (T.N) 125 B2
Mohesangvi (Mah) 88 C2
Mohiuddi Nagar (Bih) 32 C4, 34 CD4, 34 C4
Mohiuddinpur (U.P) 136 A3
Mohol (Mah) 85, 86 C3
Moirang (Man) 92 A2
Moj (Guj) 47 B3
Mokama (Bih) 32, 34 C4, 38 B3
Mokhada (Mah) 85 D2
Mokhrakhas (Har) 51 C4
Mokokchung (Nag) 98, 99 B2
Mol Len (Nag) 98 B3
Molakalmuru (Kar) 64 C3
Molen (Goa) 41 B1
Moling (Ar.P) 24 C1
Mollio (Bih) 37 A3
Mombi New (Man) 92 A2
Momhil Sar (J&K) 58 B1
Mon (Nag) 98, 99 C2
Moncombu (Ker) 71 B3
Moolavagu (A.P) 20 C1
Moonak (Pun) 108 C5
Mopad Rallapad (A.P) 20 C3
Mor (Bih) 31, 37 C2
Mor (Mah) 88 C1
Mor Pankh (Har) 52 C4
Mora (Ass) 28 B2
Mora (Mah) 89 B2
Mora Dhansiri (Ass) 28 C2
Mora Manas (Ass) 26 B2
Moradabad (U.P) 131, 132, 134, 136, 138 B3, 137 B2
Morakhi (W.B) 139 B2
Morakhi (Bih) 31 C2
Moran (Ass) 26 D2, 29 D1
Morang (H.P) 54 D3
Moranhat (Ass) 26 D2
Moransagar (Raj) 115 E2
Morauna (Bih) 34 D3
Morbi (Guj) 44-46 B2, 48 C2
Mordham (Mah) 88 E1
Moreh (Man) 92 B2
Morel (Raj) 111, 115 E2
Morena (M.P) 77-79, 81, 82 E1
Morena Plateau (M.P) 76 D1-2
Morgaon (Mah) 87 C2
Morgram (W.B) 142 B2
Morinda (Pun) 108 D4
Morna (Mah) 88 D1
Morni (Har) 52 D2
Morsi (Mah) 85 E1, 86 DE1
Morthal Khas (Har) 51 D4
Morwa (Bih) 34 C4
Morwan (M.P) 80 C2
Morwe (Bih) 37 C3
Mot Kot (M.P) 80 F5
Moth (U.P) 131 B5
Moti Marad (Guj) 45 B3
Motichur (U.P) 134 B3
Motihari (Bih) 32, 34, B3, 36, 38 B2
Motihari Plain (Bih) 31 B1
Motkur (A.P) 17 C2
Motu (Ori) 101 A4
Mount Abu (Raj) 113, 114 C3
Mouths of the Ganga (W.B) 139, 143-145, 147 C4
Mouths of the Godavari (A.P) 16 DE2
Mouths of the Krishna (A.P) 16 DE3
Moviya (Guj) 45 B3
Movva (A.P) 17 D2
Muana (Har) 51 C3
Mubarakpur (U.P) 132 D4
Mudbidri (Kar) 65, 66 B4
Moddanuru (A.P) 17 C3
Muddebihal (Kar) 64, 65, 66 C2
Mudgal (Kar) 65, 66 C2
Mudhol (Kar) 64, 65, 66 B2
Mudhol (A.P) 17 B1
Mudigere (Kar) 64 B4
Mudkhed (Mah) 86 D2
Mudkhed Hills (Mah) 84 DE2
Mudukulathur (T.N) 121-123 B3
Mudumalai (T.N) 123 A2
Mugalkhod (Kar) 65 B2
Mughal Sarai (U.P) 132, 134 D5
Muhamdi (U.P) 132 C4
Muhammad Bazar (W.B) 140 C5
Muhammadabad (U.P) 131, 132 D5
Mukalmua (Ass) 26 B2
Mukandwara Hills (Raj) 111 DE3
Mukerian (Pun) 108, C3, 109 C2
Mukhalingam (A.P) 19 EF1
Mukher (Mah) 85-87 D2
Mukkamamidi (A.P) 20 D2
Muktagiri (M.P) 79 D4
Muktsar (Pun) 107, 109 B3, 108 B4
Mukundapuram (Irinjalakuda) (Ker) 71 B2
Mul Hills (Mah) 84 E1
Mula (Mah) 84, 88 C2
Mulana (Har) 52 D2
Mulavucad (Ker) 72 B2
Mulbagal (Ker) 64-66 D4
Mulbekh (J&K) 60 C2
Mulgund (Kar) 65 B3
Muli (Guj) 44, 45 B2
Mulki (Kar) 65 B4
Mullamari (Kar) 63, 67 C2
Mullanpur (Pun) 108 C4
Mulluruvagu (A.P) 20 D1
Mulshi (Mah) 85 B2
Mulshi Lake (Mah) 84 B2
Multai (M.P) 77-79 E4
Mulug (A.P) 17 C1
Mumbra (Mah) 86 B2
Mummidivaram (A.P) 17 E2
Mun (Mah) 84, 88 D1
Munak (Har) 52 C3
Munak (Man) 52 C3
Mundanthurai (T.N) 123 A3
Mundargi (Kar) 65 B3
Mundgod (Kar) 64-66 B3
Mundhawe (Mah) 86 B2
Mundiyampakkam (T.N) 125 B1
Mundra (Guj) 44, 45 A2
Mundwa (Raj) 113 C2
Muneru (A.P) 16 C2, 20 CD2
Mungaoli (M.P) 77, 78 E2
Mungeli (M.P) 77-79 F3
Munger (Bih) 32, 34 D4, 36, 38, 40 C3
Mungra Badshahpur (U.P) 132 D5
Munirabad (Kar) 68 B3
Munjisar (Guj) 47 B3
Munnar (Ker) 73 B2
Munsyari (U.P) 131 C2
Muradnagar (U.P) 132 A3
Muradpur (Bih) 34 E4
Murajhar (Hojai) (Ass) 26 C2
Murali Soru (Ori) 100 C2
Murarai (W.B) 140 C4
Murna (Mah) 88 D1
Murbad (Mah) 85 B2
Murgod (Kar) 65 B3
Murhu (Bih) 32 C7
Muri (Bih) 34 C6, 38, 39 B4
Murkanda (Pun) 107 D3
Murliganj (Bih) 32, 34 D4
Murna (Mah) 84 D1
Murredu (AP) 16, 20 D2
Murreduvagu (A.P) 20 D2
Mursan (U.P) 132 A4
Mursand (Bih) 34 C3
Murshidabad (W.B) 140 D4, 142, 143, 146, 147 C2
Murtajapur (Mah) 85, 86 D1
Murthal (Har) 53 D3
Murud (Mah) 85-87 B2, 86 D2
Murudeswar (Kar) 66 B3
Murumsilli (M.P) 80 FG4
Murwara (M.P) 77-79 F3
Murwara Basin (M.P) 76 F3
Musafirkhana (U.P) 131 C4
Musakhand (U.P) 135 D5
Musal Tivu (T.N) 120 B3
Mushabani (Bih) 32, 34 D7
Mushirabad (A.P) 17 C2
Musi (A.P) 16, 20 C2
Musi (Mah) 84 E3
Musiri (T.N) 121-123 B2
Mussoorie (U.P) 132, 134, 136, 138 B2, 137 B1
Mussoorie Range (H.P) 54 C4
Mussoorie Range (U.P) 130 B2-3
Muthada Kalan (Pun) 108 C3
Mutssukota Hills (A.P) 16 BC3
Muttupet (T.N) 122 B2
Muvattupuzha (Ker) 71-74 B3
Muzaffarabad (J&K) 59, 60 A2
Muzaffarnagar (U.P) 131, 132, 134 A3, 137 A2
Muzaffarpur (U.P) 135 D5
Muzaffarpur (Bih) 32, 34 C3, 36, 38 B2, 40 B1
Muzhappilangad (Ker) 72 A2
Myajlar (Raj) 114 B2
Mysore (Kar) 64-66, 68-70 C4
Mysore Plateau (Kar) 63 BD4

Nabarangapur (Ori) 101 B3
Nabha (Pun) 107, 109 D3, 108, 110 D4
Nabinagar (Bih) 32 B5
Nabrangapur (Ori) 102 B3
Nachna (Raj) 114 B2
Nachuge (A&N) 148 B2
Nadaun (H.P) 54, 55 B3
Nadbai (Raj) 112, 113 E2
Nadia (W.B) 140 D5
Nadiad (Guj) 44-46 C2, 48 D2
Nadsal (Kar) 65 B4
Naduvattam (T.N) 122 A2
Naenwa (Raj) 112, 113 D3
Nag Tibba Range (H.P) 54 C3-4
Nag Tibba Range (U.P) 130 BC2-3
Naga Hills (Nag) 98 BC3-2
Nagamangala (Kar) 64, 65 C4
Naganur (Kar) 65 B2
Nagaon (Mah) 86 C2
Nagaon (Ass) 26, 28 C2, 27 D2, 29 C1
Nagappattinam (T.N) 121-123, 125 B2
Nagar (H.P) 55 C2
Nagar (Raj) 112, 113 E2
Nagar (W.B) 139, 144 C2
Nagar Devla (Mah) 86 C1
Nagar Haveli (DNH) 149 A1, B1, C1
Nagar Untari (Bih) 32 A5
Nagarahole N.P (Kar) 66 C4
Nagari (A.P) 17, 18 C4
Nagari Hills (A.P) 16 C4
Nagarjuna Plateau (A.P) 16 C2
Nagarjuna Sagar (A.P) 16, 19-21 C2
Nagarjuna Sagar (Mah) 84 EB
Nagarkarnul (A.P) 17, 18 C2
Nagarpara (Bih) 34 D4
Nagathana (Kar) 67 B2
Nagaur (Raj) 112-114, 116, 117 C2
Nagavali (Ori) 100, 104 B3
Nagavali (M.P) 76 G5
Nagavalli (A.P) 20 E1
Nagavati (A.P) 16 E1
Nagda (M.P) 78, 79, 81 C3, 79, 81, 83 D3
Nagdanalla (M.P) 80 E2
Nagercoil (T.N) 121-123, 127 A3
Nagi (Bih) 37 C3
Nagina (U.P) 131, 132, B3
Naginimara (Nag) 98, 99 B2
Nagir (J&K) 58 B1
Nagod (M.P) 77, 78, 79 F2
Nagore (T.N) 123 B2
Nagothane (Mah) 89 B2
Nagpur (Mah) 85-91 E1
Nagpur Plain (Mah) 84 E1
Nagrakara (W.B) 140 D2
Nagwa (U.P) 135 D5
Nagwa (D&D) 149 D2
Nagzari (Mah) 88 E2
Nagzira (Mah) 87 F1
Nahan (H.P) 54, 55 C4
Nahar Sagar (Raj) 111 D3
Naharkatiya (Ass) 27 G1
Naharsagar (Raj) 115 D3
Nahlesara Jamunia (M.P) 80 E4
Nahtaur (U.P) 132 B3
Naihati (W.B) 140 D6, 145 C3
Naimisharwya (U.P) 134 C4
Naina Devi (H.P) 54 B3
Naini (U.P) 136 C5
Naini Tal (U.P) 131, 132, 134, 136, 138 B3, 137 B2
Nainijor (Bih) 34 B4
Nainpur (M.P) 78, 79 F3
Najafgarh (Del) 150 B3
Najibabad (U.P) 131, 132, 134, 138 B3
Nakasipara (W.B) 140 D5
Nakatai (U.P) 135 B3
Nakhola (Ass) 28 C2
Nakhtarana (Guj) 44, 46 A2
Nakkalagandi (A.P) 20 C3
Nakkapalle (A.P) 17 E2
Nako (A.P) 54 D3
Nakodar (Pun) 107, 109 C2, 108, 110 C3
Nakrekal (A.P) 17, 19 C2
Naksalbari (W.B) 140 D2
Nakur (U.P) 131, 132 A3
Nal (Guj) 43 B2, 47 C2
Nal Basin (Guj) 43 C2
Nala (M.P) 80 C3
Nala (Bih) 32 E6
Nala Naleswar (Mah) 88 E1
Nalgarh (H.P) 54, 56 B3
Nalanda (Bih) 36 B3, 32 C4
Nalbari (Ass) 26 B2, 27 C2, 28 B2
Naldera (H.P) 55 C3
Naldurg (Mah) 86 D3
Nalganga (Mah) 88 B1
Nalgonda (A.P) 17-19, 21 C2
Nalgonda Plateau (A.P) 16 C2
Nalhati (W.B) 140 C2, 142, 143 B2
Nalkhera (M.P) 80 D3

Nalla Tanni Tivu (T.N) 120 B3
Nallamada (A.P) 17 B3
Nallamala (A.P) 16 C2
Nallavagu (A.P) 20 B1
Nallur Amanikere (Kar) 67 C5
Namakkal (T.N) 121-123, 126 B2
Namano (Raj) 115 CD3
Nambol (Man) 92 A2
Namchi (Sik) 118, 119 A2
Namdang (Ass) 29 D1
Namgya (M.P) 55 D3
Namkhana (W.B) 140 D7
Namkom (Bih) 32 C6
Nampalli (A.P) 17 C2
Namrup (Ass) 27, G1, 28 D2, 29 D1
Namsai (Ar.P) 24 C2
Nanaksagar (U.P) 135 B3
Nancowry I (A&N) 148 B3
Nanda Devi (U.P) 130, 134 C2
Nanda Kot (U.P) 130, 134 C2
Nandapur (Ori) 101 B3
Nandauti (Raj) 112 E2
Nanded (Mah) 85-89, 91 D2
Nandgaon (Mah) 85-87 C1
Nandi Hill (Kar) 66 C4
Nandigama (A.P) 17, 18 D2
Nandigram (W.B) 140 C6
Nandikotkur (A.P) 17, 18 C3
Nandipadu (A.P) 19 C3
Nandiyar (T.N) 124 B2
Nandod (Guj) 44 C3
Nandura (Mah) 86 D1
Nandurbar (Mah) 85-87 C1
Nandyal (A.P) 16-19 C3
Nandyal Valley (A.P) 16 C3
Nanga Parbat (Diamir) (J&K) 58 B2
Nangal (Pun) 108, 110 D3, 109 D2
Nangal (H.P) 56 B3
Nanghera Branch (Raj) 111 C1
Nangloi Jat (Del) 150 B3
Nanguneri (T.N) 121, 123 A3
Nanivahail (Guj) 47 C3
Nanjangud (Kar) 64-66, 68, 69 C4
Nankhari (H.P) 54 C3
Nani (D&D) 149 D2
Nannilam (T.N) 121 B2
Nanpara (U.P) 131, 132, 136 C4
Nanpur (Bih) 32 C3
Nanur (W.B) 140 C5, 143 B3
Nanuz (Goa) 41 B1
Naoshera (J&K) 59, 60 B3
Napad Vanto (Guj) 45 C2
Napasar (Raj) 113 C2
Narah (Bih) 34 D3
Naraina (Raj) 113 D2
Naraini (U.P) 131 C5
Narainpur (M.P) 77, 79 F5
Narainpur Basin (M.P) 76 F5
Narainpur (Bih) 34 E5
Narakal (Ker) 73 B2
Naranga (Bih) 34 C3
Narasannapeta (A.P) 17-19 F1
Narasapur (A.P) 18 D2
Narasaraopet (A.P) 17, 18 D2
Narasimharajapura (Kar) 64 B4
Narasinghapur (Ori) 101 C2
Narauli (U.P) 132 B3
Narayan Durga (Kar) 63 C4
Narayanapuram (A.P) 20 E1
Narayangarh (Har) 50-52 D2
Narayangarh (W.B) 140 C6
Narayankher (A.P) 17, 18 B1
Narayanpet (A.P) 18 B2
Narayanpur (Tri) 128 A2
Narayanpur (Kar) 67 C2
Narayanpur (Bih) 32 D5
Narcondam I (A&N) 148 B1
Naregal (Kar) 65 B3
Narela (Del) 150 B1
Narendranagar (U.P) 131, 134 B2
Nargund (Kar) 64-66 B3
Narman (Bih) 34 CD4
Narhat (Bih) 32 C5
Nari Bhadaun (Bih) 34 D3
Narkanda (H.P) 55 C3
Narkatia (Bih) 32 B3
Narkatiaganj (Bih) 32, 34, 36, 38 B2
Narkatpalli (A.P) 19 C2
Narkeldanga (W.B) 145 B2
Narkher (Mah) 86 E1
Narmada (Mah) 84 B1
Narmada (M.P) 76 E3, 76 C3, 80 D3
Narmada (Guj) 43, 47 C3
Narmada Sagar (M.P) 80 C3
Narmada Valley (M.P) 76 D3
Narnaul (Har) 50-52 C4
Naroda (Guj) 48 D2
Narora Head Works (U.P) 135 B3
Narpatganj (Bih) 32 E3
Narpoli (Mah) 86 B2
Narsampet (A.P) 17 C2
Narsapur (A.P) 17 C2, 17 D2
Narsimhapur (M.P) 77-79 E3
Narsingh (Sik) 118 A2
Narsinghapur (Ori) 103 C2
Narsinghgarh (M.P) 77, 78 D3, 81 E3
Nartiang (Meg) 94 D2
Narwana (Har) 50 C3
Narwana (Har) 51, 52 C3
Nashik (Mah) 85 B2, 86-89, 91 B1-2
Nashirabad (Mah) 86 C1
Nasirabad (Raj) 114, 115 D2
Nasriganj (Bih) 32, 34 B4
Nasrullahganj (M.P) 77 D3
Naswadi (Guj) 44 C2
Nathana (Pun) 109 C3
Nathang (Sik) 119 B2
Nathdwara (Raj) 112-114 C3
Nathnagar (Bih) 32 D4
Nattakam (Ker) 74 B3
Nattam (T.N) 121, 122 B2
Nauagarhi (Bih) 34 D4
Naubasta (M.P) 81 F2
Naubatpur (Bih) 32 B4
Naugachhia (Bih) 32, 34 E4
Naugarh (U.P) 131 D4
Nauhatta (Bih) 32 A5, 32, 34 D4
Naukh (Raj) 114 C2
Naula (Bih) 34 D4
Nauli (U.P) 132 D5
Nauner (U.P) 132 B4
Naupada (A.P) 19 F1
Nausahi (Ori) 105 D2
Nautan (Bih) 32, 34 B3
Nautanwa (U.P) 132 D4
Navadwip (W.B) 140 D5, 142, 143 C3
Navalgund (Kar) 64, 65 B3
Navapur (Mah) 85-87, 89 B1
Navsari (Guj) 44-46 C3, 48, 49 D3
Navsari Plain (Guj) 43 C3
Nawabganj (U.P) 131, 134 C4, 132 D4, 131, 132 B3
Nawada (Bih) 32, 34 C5, 36, 39 B3
Nawada (W.B) 140 D5
Nawada Upland (Bih) 31 B2
Nawadih (Bih) 32 D6
Nawai (Raj) 112, 113 D2
Nawalgarh (Raj) 113 D2
Nawan (Raj) 112, 113 D2
Nawanagar (Bih) 32 B4
Nawanshahr (Pun) 107, 108 D3, 109 D2
Nawapara (M.P) 78 F4
Nawegaon (Mah) 87 F1
Nayagaon (Bih) 34 C4, 34 C3
Nayagarh (Ori) 101, 102, 105 C2
Nayagarh Hills (Ori) 100 C2
Nayagram (W.B) 140 C6
Nayanagar (Bih) 34 D4
Nayudupeta (A.P) 17, 19 C4
Nazare (Mah) 88 C2
Nazareth (T.N) 122 A3
Nazira (Ass) 26 D2
Nedumangad (Ker) 71-74 B3
Nedungadu (Pon) 151 A1, 151 B1
Neelon (Pun) 109 D3
Nehar (A.P) 20 C2
Nehr Tank (Mah) 88 C3
Neimbawi (Miz) 96 A2
Nelamangala (Kar) 64, 65, 68 C4
Nelang (H.P) 54 D3
Nellai Kattabomman (T.N) 121 126 A3
Nellalam Feroke (Ker) 74 A2
Nelliampathi Plateau (Ker) 71 B2
Nelligere (Kar) 66 C4
Nellikkuppam (T.N) 122, 125 B2
Nellimarla (A.P) 17, 18, 21 E3
Nellore (A.P) 20 CD3
Nellore Coastal Plain (A.P) 16 D3-4
Nellore Payan Ghat (A.P) 16 C3
Nepa Nagar (M.P) 78, 79, 81
Neral (Mah) 86 B2
Neravy (Pon) 151 A1
Nermand (H.P) 54 C3
Nerua (H.P) 54 C4
Netarhat (Bih) 36 B4
Netravati (Kar) 63, 67 B4
Netravli (Goa) 41 B2
Nettapakkam (Pon) 151 A1
Nevapur (Mah) 88 C1
Nevasa (Mah) 85, 87 C2
New Delhi (Del) 150 C3
New Moore I (W.B) 139, 143-147 C4
New Township (W.B) 140 C5
Neyveli (T.N) 122, 123, 125-127 B2
Neyyar (Ker) 73, 74 B3
Neyyattinkara (Ker) 71, 72 B3
Niali (Ori) 101 D2
Niausa (Ar.P) 24, 25 C2
Nichiaul (U.P) 134 D4
Nichuguard (Nag) 99 A3
Nicobar (A&N) 148 D3
Nidadavole (A.P) 18, 19 D2
Nidamanur (A.P) 17 C2
Niehar (H.P) 54 C3
Nighasan (U.P) 131 C3
Nihal Singhwala (Pun) 109 C3
Nijhar (Guj) 44 D3
Nikuran (Har) 52 C3
Nilagiri (Ori) 101, 105 D2
Nilakkottai (T.N) 121, 122, 125 A2
Nilambur (Ker) 73 B2
Nilanga (Mah) 85-87 D2
Nilgiri (T.N) 121, 126 A2
Nilgiri Hills (T.N) 120 A2
Nilgiri Range (Ori) 100 D2
Nilnag (J&K) 60 B3
Nilokheri (Har) 51, 52 C3
Nilu Kheri
Nilua Hills (Raj) 43 B2
Nim Ka Thana (Raj) 112, 113, 116 D2
Nimach (M.P) 77-79, 81 C2
Nimaj (Raj) 113 D2
Nimaparha (Ori) 101, 102 CD2
Nimbahera (Raj) 112-114, 116 D3
Nimdih (Bih) 32 D7
Nimlu (W.B) 139 C1
Nimta (W.B) 140 D6
Nimu (J&K) 60 C2
Nimuia (Bih) 34 C3
Nindana (Har) 51 C3
Nindar (Raj) 115 E2
Nindura (U.P) 132 C5
Nine Degree Channel (Lak) 148 B2
Ningthoukhong (Man) 92 A2
Nipani (Kar) 66 B2
Niphad (Mah) 85 C1
Nira (Mah) 88 C2
Nirguna (Mah) 88 D1
Nirmal (A.P) 17-19 C1
Nirmali (Bih) 32, 34 D3, 36 C2
Nirsa (Bih) 34 D6
Nirsa-cum-Chirkunda (Bih) 32 D6
Niruna (Guj) 47 A2
Nischinta (Ori) 104 D1
Nisang (Har) 51 C3
Niti Pass (U.P) 130 BC2
Nitte (Kar) 65 B4
Nituria (W.B) 140 B5
Niva Dongar (Mah) 84 B1
Nivari (M.P) 77, 78 E2
Niwas (M.P) 77 F3
Niyakanahatti (Kar) 65 C3
Niz-Hajo (Ass) 27 C2
Nizam Sagar (A.P) 16, 19, 20 B1
Nizam Sagar (Mah) 84 D2
Nizam Sagar (Kar) 63 C1
Nizambad (A.P) 17-19 C1
Nizamuddin (Del) 150 D4
Noa Dihing or Diyum (Ar.P) 24 D2
Noamundi (Bih) 32, 34 C7, 39 B4
Noapara (W.B) 140 D6
Nohar (Raj) 112-114 D1
Noida (U.P) 132 A3
Nokha (Raj) 112, 113 C2
Nokha (Bih) 32, 34 B4
Nokhra (Raj) 114 C2
Noklak (Nag) 98, 99 C2
Nokrek (Meg) 94 B2
Nongpoh (Meg) 94 C2
Nongstoin (Meg) 94 C2
Nongthymai (Meg) 94 D2
Noonmati (Ass) 26 B2, 29 B1
Nora I (Guj) 43 A2
North Andaman (A&N) 148 B1
North Arcot (T.N) 121, 126 B1
North Bengal Plains (W.B) 139 C1
North Bihar Plains (Bih) 31 BC-1
North Cachar Hills (Ass) 26 C3, 29 C2
North Guwahati (Ass) 26, 27 B2
North Karanpura (Bih) 39 B3-4
North Karnataka Hills (Kar) 63 B3
North Koel (M.P) 76 GH2-3
North Koel (Bih) 31 AB2, 37 A3
North Konkan Coast Range (Mah) 84 B1-2
North Lakhimpur (Ar.P) 25 C2, 26, 28 D2, 27 F1
North Mewar Plain (Raj) 111 D3
North Sahyadri (Mah) 84 BC1, 84 B2-3
North Sikkim (Sik) 118 AB1
North Tripura (Tri) 128 AB2
Nowgong (M.P) 79, 80 E2
Nowgong Plain (Ass) 26 C2
Nuapada (Ori) 101 B2
Nugu (Kar) 63, 67 C5
Nugur (A.P) 17 D1
Nuh (Har) 50 D4, 52 E7
Nun (Ori) 100 C3, 104 C3-2
Nun Kun (J&K) 58 C3
Nungba (Man) 92 A2
Nur Sarai (Bih) 32 C4
Nurmahal (Pun) 108 C3
Nurpur (H.P) 54, 55 A2
Nurpur (U.P) 132, 134 B3
Nuzvid (A.P) 17, 18 D2
Nyapin (Ar.P) 24 B2
Nyari II (Guj) 47 B2
Nyasia (Nag) 99 C2
Nyoriya Husenpur (U.P) 132 B3

Obra (U.P) 132, 135 D5
Obra (Bih) 32 B5
Od (Guj) 45 C2
Odhan (Har) 52 A3
Odhav (Guj) 48 D2
Ohan (U.P) 135 C5
Ojhar (Mah) 86-89 B1
Okachettivagu (A.P) 20 BC2
Okha (Guj) 45, 46 A2 48 B2
Okha Madhi (Guj) 44 A2
Okhimath (U.P) 131 B2
Okhla (U.P) 135 A3
Okhla (Del) 150 D4
Olavacod (Ker) 73 B2
Olpad (Guj) 44, 45 C3 48 D3
Omalur (T.N) 121-123, 126 B2
Omarpani (M.P) 82 E3
Omkareshwar (M.P) 80 D3
Ompi (Tri) 128 A2
Onda (W.B) 140 C5
Ong (Ori) 100, 104 B2
Ong Barrage (Ori) 104 B2
Ong Dam (Ori) 104 B2
Ongole (A.P) 17-19 D3
Onkar (M.P) 79 D3
Opa Water Works (Goa) 41 B1
Ora (Raj) 115 C3
Ora Sand (U.P) 134 D5
Orai (Raj) 115 D3
Orai (U.P) 131, 132, 134 B5
Orang (Ass) 29 C1
Orans W.L.S (Ass) 28 C2
Orattanadu (T.N) 121, 122 B2
Orchha (M.P) 79 E2
Oreleans (Pon) 151 B1
Orgram (W.B) 142 B3
Ormanjhi (Bih) 32 C6
Orsang (Guj) 43 CD-2, 47 C2
Osian (Raj) 112, 114 E2
Osmanabad (Mah) 85-89 D2
Osmansagar (A.P) 20 C2
Ottappalam (Ker) 71, 72 B2
Ottappidaram (T.N) 121 B3
Otur (Mah) 86 B2
Ozat (Guj) 43 B3
Ozat P W (Guj) 43 B3
Ozhukarai (Pon) 151, A1 151 B1

Pabha W.L.S (Ass) 28 D2
Pabra (Har) 51 B3
Pachchaimalai (T.N) 120 B2
Pachhad (H.P) 54 C4
Pachmarhi (M.P) 78, 79 E1
Pachora (Mah) 85, 86 C1
Pachpadra (Raj) 112, 116 C3
Pachpahar (Raj) 112, 116 D3
Pachrukha (Bih) 34 B3
Pachrukhi (Bih) 32 B3
Pachwara (Guj) 39 C3
Pada Dhari (Guj) 44 B2
Padampur (Raj) 112, 113 C1
Paderu (A.P) 17 E1
Padi (T.N) 125 C1
Padma (W.B) 139 C3
Padmanabhapuram (T.N) 122, 123 A3
Padmapur (Ori) 101-103 B2
Padong (W.B) 143 C1
Padoria Kalan (U.P) 136 C3
Padra (Guj) 45 C2
Padrao (Guj) 44 C2
Padrauna (U.P) 131, 132, 136 D4
Padwal Karwadi (Mah) 88 C3
Pagara (M.P) 80 DE1
Pahalgam (J&K) 59, 60 B2
Paharpur (Bih) 32 B3, 34 C4
Pahasu (U.P) 132 B3
Pahlagaon (A&N) 148 B1
Pahsara (Bih) 34 D4
Pahuj (U.P) 135 B5
Pai (Har) 51 C3
Paibalapura (Raj) 115 DE3
Paidag (Mah) 88 D1
Paidigam (A.P) 20 F1
Painavu (Ker) 71 B3
Paithan (Mah) 85-88, 89 C2
Pakadigudam (Mah) 88 E2
Pakala (A.P) 18 C4
Pakasura (T.N) 120 A2
Pakaur (Bih) 32, 34 E5
Pakaur Upland (Bih) 31 C2
Pakhal (A.P) 16, 19 CD-2, 20 C2
Pakhal Hills (A.P) 16 D1-2
Pakri Barawan (Bih) 32 C5
Pakridayal (Bih) 32 C3
Pakuria (Bih) 32 E5
Pal Lahara (Ori) 101, 103 C2
Palai (Ker) 72 B3
Palakkodu (T.N) 121, 122, 125 B1
Palakollu (A.P) 18 D2
Palakonda (A.P) 18 E1
Palam (Del) 150 C4
Palamau (Bih) 32, 36, 39 B4
Palampet (A.P) 19 C1
Palampur (H.P) 54, 55 B2
Palana (Raj) 116 C2
Palani (T.N) 121-123 A2
Palani Hillls (T.N) 120 A2
Palanpur (Guj) 44-46 C1, 49 D1
Palanpur Plain (Guj) 43 C1
Palar (T.N) 120, 124 B1
Palar (A.P) 16, 20 C4
Palar (Kar) 63 D4
Palasa (A.P) 17, 18 F1
Palasbari (Ass) 26 B2
Palashi (W.B) 142, 143, 145 C3
Palasi (Bih) 32 E3
Palayankottai (T.N) 123 A3
Palej (Guj) 45 C3
Palel (Man) 92 B2
Palem Vagu (A.P) 20 D1
Paleru Bitra (A.P) 20 C3
Palghar (Mah) 85, 86 B2
Palghat (Ker) 71-75 B2
Palghat Gap (Ker) 71 B2
Palghat Hills (Ker) 71 B2
Palhana (U.P) 135 C5
Pali (M.P) 78 F3
Pali (Guj) 45 C2
Pali (Raj) 112-114, 116 C3
Pali (Mah) 87 B2
Pali Plain (Raj) 111 C3
Paliganj (Bih) 32 B4
Palin (A.P) 24 B2
Palitana (Guj) 44-46 B3
Paliyad (Guj) 46 B2
Paljori (Bih) 32 E5
Palk Bay 120 B3
Palk Strait 120 BC3
Palkohda (A.P) 17 E1
Palkonda Range (A.P) 16 C3-4
Palkot (Bih) 32 B7
Palladam (T.N) 121-122, 125 A2
Pallapatla (A.P) 17 D3
Pallapatti (T.N) 122 A2
Pallavaram (T.N) 125 C1
Palleru (A.P) 20 C2
Palleru Vagu (A.P) 20 C1
Pallikonda (T.N) 122 B1
Pallipalayam (T.N) 125 A2
Pallipattu (T.N) 121 D1
Pallu (Raj) 114 D1
Palma (M.P) 77 G3
Palmaner (A.P) 17-19 C4
Palmyras Point (Ori) 100 D2
Palnad (A.P) 17 C2
Palnad Basin (A.P) 16 C2
Palni Hills (Ker) 71 B2
Palolen Beach (Goa) 41 B2
Paloncha (A.P) 21 D2
Palsana (Guj) 44 C3
Palshi (Mah) 88 C1
Paltan Bazar (Ass) 26 B2
Paluvur (T.N) 125 B2
Palwal (Har) 50-53 D4
Pamba (Ker) 71, 74 B3
Pamban Island (T.N) 120 B3
Pambar (T.N) 124 B1
Pammarru (A.P) 17 D2
Pampalgaon (Mah) 86 C1
Pampawati (M.P) 80 C3
Pampore (J&K) 59 B2
Pamur (A.P) 17 C3
Panagar (M.P) 78 F3
Panaji (Goa) 41, 42 A1
Panam (Guj) 47 C2
Panamburu (Kar) 66 B4
Panapur (Bih) 34 C4
Panch Chulhi (U.P) 130 C2
Panch Mahals (Guj) 44 CD2
Panchadhara (Mah) 88 E1
Panchanandapur (W.B) 142 B2
Panchane (Bih) 37 B3
Pancheshwar Dam (U.P) 135 C3
Panchet (W.B) 139, 144 B3
Panchet (Bih) 37 C4
Panchet Reservoir (Bih) 31 C3
Panchganga (Mah) 84, 88 C3
Panchgani (Mah) 86, 87 B3
Panchkula (Har) 51-53 C2
Panchla (W.B) 140 D6
Panchpara (W.B) 142 C3
Pandalayini (Ker) 73 A2
Pandarakh (Bih) 32, 34 C4
Pandaul (Bih) 32, 34 D3, 38 C2
Pandavapura (Kar) 64, 65 C2
Pandhar Kawada (Mah) 85, 86 E1
Pandharpur (Mah) 85-87, 89 C3
Pandhurna (M.P) 78 E4
Pandikkad (Ker) 73 B2
Pandim (Sik) 118 A2
Pandoh (H.P) 55, 56 C3
Pandua (W.B) 140 D5, 142 C3, 143 C2
Paneli (Guj) 45 B3
Paner I (Guj) 43 A2
Paneri (Ass) 26 B2
Pangi (H.P) 54 B1
Pangin (Ar.P) 24, 25 C1
Pangong Range (J&K) 58 D3
Pangong Tso (J&K) 61 D3
Panhala (Mah) 85 C3
Panikunda (Meg) 94 C2
Panihati (W.B) 145 C3
Panipat (Har) 50-53 C3
Panj Grain Kalan (Pun) 108 B4
Panjhara (Mah) 88 C1
Panki (U.P) 136 C4
Panki (Bih) 32 B5
Panna (M.P) 77-79, 82 F2
Pandli (Guj) 48 D3
Panoli (Guj) 48 D3
Panposh (Ori) 101, 103 C1
Panruti (T.N) 121-123 B2
Panset (Mah) 88 B2
Panskura (W.B) 140 C6, 143 B3
Panso (Nag) 99 B2
Pantnagar (U.P) 134 B3
Panuwanaula (U.P) 134 B3
Panvel (Mah) 85, 86 B2
Paonta Sahib (H.P) 54, 55, 56 C4
Papagni (T.N) 120 B1
Papagni (A.P) 16, 20 C3
Papagni (Kar) 63 D3
Papanasam (T.N) 121, 122 B2
Paparhahandi (Ori) 102, 103 B3
Papi Kondalu (A.P) 19 D2
Papikonda (A.P) 16 D2
Papparhahandi (Ori) 103 B2
Pappinisseri (Ker) 72 A2
Papurna (Raj) 113 D2
Par (Guj) 43 C3
Para (W.B) 141 B5
Paradwip (Ori) 102, 103, 105 D2
Paraiya (Bih) 32 B5
Paralakhemundi (Ori) 101, 102 C3
Paramakkudi (T.N) 121, 122 B3
Paramankurichi (T.N) 122 A3
Parambikolam (Ker) 71 B2
Parambikolam Aliyar (T.N) 124 A2
Parangippettai (T.N) 123 B2
Parappalar (T.N) 124 A2
Parasgad (Kar) 64 B3
Parasgaon Plateau (M.P) 76 F5
Parasahi Sirsia (Bih) 34 D3
Parasnath (Bih) 36 C4
Parasarampura (Raj) 113 D2
Parasuram Kund (Ar.P) 25 C1
Paravai (T.N) 125 B3
Paravur (Ker) 72 B3
Parbati (M.P) 76, 80 D2
Parbati (Raj) 111, 115 E3
Parbati Basin (Raj) 111 E2
Parbatta (Bih) 32 D4
Parbhani (Mah) 85-87, 91 D2
Parbung (Man) 92 A2
Parchur (A.P) 17 D3
Pardi (Guj) 44-46 C3
Pareda (Goa) 41 B2
Parenda (Mah) 85-87 C2
Pargi (A.P) 17 B2
Parham (U.P) 132 B4
Pariat Tank (M.P) 80 F3
Parichha (U.P) 135 B5
Parichhatnagar (U.P) 132 A3
Pariej (Guj) 48 D3
Pariharpur (Bih) 32 C3
Paringalkuthu (Ker) 71 B2
Paringalkuthu (T.N) 120 A2
Parkal (A.P) 17 C1
Parli (Mah) 86, 87 D2
Parner (Mah) 85, 86 C2
Parola (Mah) 85-87 C1
Parod (Bih) 32 C3
Parpik P (J&K) 58 B1
Parsa (Bih) 32 C4, 34 B4, 34 D3
Parsagarhi (Bih) 34 E3
Parsauni (Bih) 34 C3
Parsoli (Raj) 116 D3
Partur (Mah) 85-87 D2
Paru Khas (Bih) 34 C3
Parur (Ker) 71, 72 B2
Parvathipuram (A.P) 17, 18 E1
Parvatsar (Raj) 112, 114 D2
Parwan (Raj) 115 E3
Parwan (M.P) 76, 80 D2
Pasan (M.P) 78, 79 G3
Pashchim Champaran (Bih) 32 B2
Pasighat (Ar.P) 24, 25 C1
Pasumpon (T.N) 121 B3
Patacharkuchi (Ass) 26 B2
Patadkal (Kar) 66 B3
Patadungri (Guj) 47 D2
Patahi (Bih) 32 C3
Patama (Ori) 100 C3
Patamda (Bih) 32 D7
Patamundai (Ori) 101 D2
Patan (M.P) 77, 78 E3
Patan (Mah) 85 B3
Patan (Guj) 44-46, 49 C2
Patan (Bih) 32 B5
Patancheru (A.P) 18, 21 C2
Pataspur (W.B) 141 C6
Pataudi (Har) 51 C4
Patdi (Guj) 44, 45 B2
Patepur (Bih) 32 C4
Pathalgaon (M.P) 79 G3
Pathanamthitta (Ker) 71, 72, 74 B3
Pathanapuram (Ker) 71, 74 B3
Pathankot (Pun) 107, 109 C1, 108, 110 C2
Pathapatnam (A.P) 17 F1
Pathapkandi (Ass) 26 C3
Pathar Pratima (W.B) 140 D7
Patharpunja (Mah) 88 B2
Pathardi (Mah) 85-87 C2
Pathargama (Bih) 32 E5
Patharghata (W.B) 142 C3
Patharia (M.P) 78 E3
Patharkhnong (Meg) 94 C2
Pathna (Bih) 32 E5
Pathra (Bih) 31 C2, 37 C3
Pathrajolhania (Bih) 34 D3
Pathri (Mah) 85-87 D2
Patiala (Pun) 107, 109 D3, 108, 110 D4
Patiala Branch (Pun) 107 D3
Patialewali (Pun) 107 D3
Patihal (W.B) 142 C3
Patilar (Bih) 34 B2
Patjirwa (Bih) 34 B3
Patkata (W.B) 142 C1
Patlipada (Mah) 89 B2
Patna (Bih) 32, 34 C4, 36, 38 B3, 40 B2
Patnagarh (Ori) 101, 102 B2
Patoda (Mah) 85 C2
Patodi (Raj) 113, C2
Patori (Bih) 32 C4
Patpara (Bih) 34 D3
Patradisa (Ass) 28 C2
Patran (Pun) 108 D5
Patrasaer (W.B) 140 C5
Patratu (Bih) 32, 34 C6, 38 B4
Pattan (J&K) 60 B2
Patti (Pun) 107, 109 B2, 108 B3
Patti (U.P) 131 D5
Pattikonda (A.P) 17 B3
Pattukkottai (T.N) 121-123 B2
Patur (Mah) 86 D1
Paud (Mah) 85 B2
Pauhunri (Sik) 118 B1
Paunar (Mah) 87 E1
Pauri (U.P) 131, 132, 134, 138 B2
Pavagada (Kar) 64-66 C3
Pavagadh (Guj) 46 C2
Pavagarh (Guj) 43 C2
Pavapuri (Bih) 36 B3
Pawai (M.P) 77 F2
Pawayan (U.P) 131, 134 C3
Pawni (Mah) 86 E1
Payan Ghat (Mah) 84 D4
Payaswani (Ker) 71, 74 A1
Payaswani (Kar) 63, 67 B4
Payyannur (Ker) 73 A1
Pazhassi (Ker) 74 A1
Pedana (A.P) 18 D2
Pedda Vagu (A.P) 16 C1, 20 D2, 20 C1
Peddagadda (A.P) 20 E1
Peddanakonda (A.P) 22 D2
Peddapalli (A.P) 17, 18 C1
Peddapuram (A.P) 17 D2, 18 E2
Pedderu (A.P) 20 C4, 20 E2
Pedhi (Mah) 84 D1
Peechi (Ker) 73, 74 B2
Peechi (Ker) 71, B2
Peechi (T.N) 120 A2
Peelamedu (T.N) 125 A2
Pehowa (Har) 50-52 C3
Peini (Mah) 85 B1
Peint (Mah) 87 B1
Pelandurai Anicut (T.N) 124 B2
Pemayangtse (Sik) 119 A2
Pen (Mah) 85, 86 B2
Pench (Mah) 84, 88 E1
Pench (M.P) 76 E4
Pendharl Nala (Mah) 88 E1
Pendra Plateau (M.P) 76 F3
Penganga (A.P) 16 C1
Penganga (Mah) 84, 88 DE1-2
Pennagaram (T.N) 121 A1
Penneru (A.P) 16 C3, 20 B3
Penneru (Kar) 63 D3
Penukonda (A.P) 16-19 B3, 18 D2
Penumantara (A.P) 17 D2
Peralassery (Ker) 72 A2
Perambalur (T.N) 121, 122, 123, 125 B2
Peranampet (T.N) 122 B1
Peravurani (T.N) 121 B2
Perdur (Kar) 65 B4
Peremi (Nag) 99 A3
Perintalmanna (Ker) 71, 73 B2
Periyaghat (Ker) 71 A2
Periyakulam (T.N) 121, 122 A2
Periyar (Ker) 71, 74 B2
Periyar (T.N) 120 A2, 124 AB2
Periyar (T.N) 121 A2
Periyar Lake (Ker) 71, 74 B3
Periyar Lake (T.N) 120, 124 A3
Periyar Plateau (Ker) 71 B3
Periyar Vaigai Irrigation System (T.N) 124 AB3
Periyar Valley (Ker) 74 B2
Periyar W.L.S. (Ker) 73 B3
Pernem (Guj) 41 A12
Perumal Eri (T.N) 120 B2
Perumal Malai (T.N) 120 A2
Perumkundru Malai (T.N) 120 A2
Perumpavur (Ker) 72, 73 B2
Perundurai (T.N) 121 A2
Perungudi (T.N) 125 B2
Perunguluthur (T.N) 125 C1
Peruvaripalam (Ker) 74 B2
Petarbar (Bih) 32, C6, 36 B4
Pethapur (Guj) 45 C2
Petlad (Guj) 44-46 C2, 48 D2
Petlawad (M.P) 77 C3
Phabrang (H.P) 54 B2
Phadi (Bih) 34 D3
Phagi (Raj) 112, 114 D2
Phagwara (Pun) 107, 109 C2, 108, 110 C3
Phaileng (Miz) 96 A2
Phairang (Miz) 96 A3, 97 B3
Phalasia (Raj) 112, C3
Phalavda (U.P) 132 A3
Phalodi (Raj) 112-114 C2
Phalsund (Raj) 113, 114, B2
Phalta (W.B) 141 D6
Phaltan (Mah) 85, 86, 89 C3
Phange (Mah) 88 B2
Phansidewa (W.B) 140 D2
Pharenda (U.P) 131, 134 D4
Phek (Nag) 98 B3, 99 B3
Phillaur (Pun) 107, 109 C2, 108 C3
Phinphar (H.P) 54 B1
Phirangipuram (A.P) 18 D2
Phonda (Mah) 88 B3
Phophal (Guj) 47 B3
Phulpur (U.P) 131 D4, 132 D5
Phudam (D&D) 149 D2
Phulabani (Ori) 101-103, 105 C2
Phulaut (Bih) 34 D4
Phulbari (Meg) 94 B2
Phulbari (W.B) 142 C1
Phulera (Raj) 112, 113 D2
Phuljhar (Bih) 37 B4
Phulparas (Bih) 32 D3
Phulpur (U.P) 131, 136 D5
Phulwara (Bih) 37 A3
Phulwari (Bih) 32 C4
Phungyar (Man) 92 B2
Phungyar Phaisat (Man) 92 B2
Pichavaram (T.N) 123 B2
Pichhor (M.P) 77, 78 E2
Pichor (M.P) 77 E1, 77, 78 E2
Piduguralla (A.P) 17 C2
Pienave (Ker) 73 B3
Pihani (U.P) 132 C4
Pikene I (Goa) 41 A1
Pilani (Raj) 113, 114 D1
Pilar Monastery (Goa) 41 A1
Pilavukkal (T.N) 124 A3
Pili (U.P) 135 B3
Pilibangam (Raj) 113 D1
Pilibhit (U.P) 131, 132, 134 B3
Pilkhua (U.P) 132 A3
Pillarkuppam (Pon) 151 B1
Pimpalas (Mah) 89 C1
Pimpalgaon Basvand (Mah) 86 B1
Pimpalner (Mah) 86 C1
Pimprale (Mah) 86 C1
Pincha (A.P) 20 C4
Pindiri Glacier (U.P) 134 B2
Pindron (M.P) 80 F4
Pindwara (Raj) 112, 113, 116 C3
Pingla (W.B) 140 C6
Pinjaur (Har) 52 C2
Pipalda (Raj) 111 E3
Pipar (Raj) 113, 114 C2
Piparia (M.P) 78, 79 E3
Pipili (Ori) 101-103 C2
Pipli (Har) 52 C3
Piplod (Guj) 46 C2
Pipra (M.P) 82 G3
Pipra (Bih) 32 D3, 39 C2
Pipraich (U.P) 132, 136 D4
Piprarhi (Bih) 32 C3
Piram I (Guj) 43 C3
Pirawa (Raj) 112 D3
Pirgachha (W.B) 145 C3
Piriyapatna (Kar) 64, 65 C4
Pirmed (Ker) 71, 73, 74 B3
Piro (Bih) 32, 34 B4
Pirpainti (Bih) 32 E4, 36 C3
Pirpanjal Range (J&K) 58 B2-3
Pirtanr (Bih) 32 D5
Pitamahal (Ori) 104 C1
Pithampur (M.P) 81 C3
Pithapuram (A.P) 17, 18 E2
Pithoragarh (U.P) 131, 132, 134, 138 C3
Pitti I (Lak) 148 B2
Pocharam (A.P) 20 C1
Podalakur (A.P) 17 C3
Podile (A.P) 17 C3
Poduru (A.P) 17 D2
Pohadi (Bih) 34 D3
Pohri (M.P) 77 D2
Poini (A.P) 20 C4
Point Calimere (T.N) 123 B2
Pokaran (Raj) 112-114 B2
Pokhram (Bih) 34 D4
Pokhran (Mah) 89 B2
Poladpur (Mah) 85 B3
Polar (T.N) 120 B1
Polasara (Ori) 102 C3
Polavaram (A.P) 17 D2, 20 DE2
Polba (W.B) 140 D6
Polen (Goa) 41 B2
Pollachi (T.N) 121-123 A2
Polur (T.N) 121, 122 B1
Pon Mudi (Ker) 73, 74 B3
Ponmalai (T.N) 125 B2
Ponda (Goa) 41 A1
Pondicherry (Par) 151 A1, 151 B1
Pondicherry (Puduchcheri) (T.N) 121-123, 125, 127 B2
Ponduru (A.P) 17 E1
Pong (H.P) 54 B2, 56 A3
Pong (H.P) 56 B2-3
Pongchau (Ar.P) 24 C2
Ponnaiyar (T.N) 120 B2
Ponnamaravathi (T.N) 122 B2
Ponnani (Ker) 71-73 A2
Ponner (Kar) 67 C4
Ponneri (T.N) 121, 122 C1
Ponnuru (A.P) 17, 18 D2
Poompuhar (T.N) 123 B2
Porahat Hills (Bih) 31 B3
Porbandar (Guj) 44-46 A3, 48 B3
Porbandar Coast (Guj) 43 AB3
Porsa (M.P) 78 E1
Port Blair (A&N) 148 B2
Port Canning (W.B) 140 D6, 142 C3
Portonovo (T.N) 122 B2
Porumamilla (A.P) 19 C3
Poshir (Mah) 88 B2
Posina (Guj) 48 D1
Pothia (Bih) 32 F3
Pothundy (Ker) 74 B2
Potka (Bih) 32 D7
Potu (Ar.P) 24 C2
Prachi (Guj) 48 C3
Prakabaran (A.P) 20 D2
Prakasam (A.P) 17 C3
Pranhita (A.P) 16, 20 C1
Pranhita (Mah) 84 E2
Pranpur (Bih) 32 E4
Prantij (Guj) 44, 45 C2
Pratabpur (Bih) 32 B5
Pratap (J&K) 61 B3
Pratap Rudra Kot (A.P) 19 C2
Pratapgarh (U.P) 131 CD5, 136 C5
Pratapgarh (Raj) 112-114 D3 116 C3
Pratapgarh (Mah) 87 B3
Pratapnagar (U.P) 131 B2
Pratapnagar (Bih) 34 E4
Pratapur (U.P) 136 A3
Pratapsasan (Ori) 102 C2
Prattipadu (A.P) 17 D2, 17 E2
Pravara (Mah) 84, 88 C2
Pravara Bhandardara (Mah) 88 C1
Priol (Goa) 41 A1
Proddatur (A.P) 17, 18 C3
Pudhni (M.P) 77 D3
Pudu (Kar) 65 B4
Pudukad (Ker) 72, B2
Pudukkottai (T.N) 121-123, 125 B2
Pugal (Raj) 114 C1
Pugalur (T.N) 125 B2
Puh (H.P) 54 D3
Pujali (W.B) 142 C3
Pukhrayan (U.P) 132 B4
Pulal Lake (T.N) 120, 124 C1
Pulankinar (T.N) 125 A2
Pulantod (Ker) 71, 74 B2
Pulbazar (W.B) 140 D1
Pulgaon (Mah) 86 E1
Puliangudi (T.N) 122 A3
Pulicat (T.N) 122, 123 C1
Pulicat Lake (A.P) 16 D4
Pulichintala (A.P) 20 CD2
Pulivendla (A.P) 17, 18, 20 C3
Pulwama (J&K) 59 B3
Pumarikshi (J&K) 58 B1
Pumpa (A.P) 20 E2
Puna (Guj) 47, A2
Punalur (Ker) 72-74 B3
Punasa (M.P) 80 D3
Punch (J&K) 59, 60, 62 B3
Punch Riasi Hills (J&K) 58 AB2-3
Puncha (W.B) 140 B5
Punchu (A.P) 16, 20 C4
Pundri (Har) 51, 52 C3
Pune (Mah) 85-87, 89, 91 B2
Punganuru (A.P) 17, 18 C4
Punial (J&K) 58 AB1
Punjab Himalaya (H.P) 54 B2

Punjab University (Cha) 149 B2
Punjaipuliampatti (T.N) 122 A2
Punpun (Bih) 32 C4
Puntamba (Mah) 86 C2
Pupri (Bih) 32 C3
Purabiya Plain (U.P) 130 D5
Puraini (Bih) 34 D3
Puran Rajbari (Tri) 128 A2
Purandhar (Mah) 87 B2, 85 C2
Purandhar Hills (Mah) 84 BC2
Puranpur (U.P) 131, 132 C3
Purba Champaran (Bih) 32 BC2
Purbasthali (W.B) 140 D5
Puri (Ori) 101-103 C3
Puri Coast (Ori) 100 C3
Purkazi (U.P) 132 A3
Purna (Mah) 84, 86, 88 D2
Purna (Guj) 43, 47 C3
Purnabhaba (W.B) 139 C2
Purnagiri Dam (U.P) 135 C3
Purnaphada (W.B) 144 C2
Purnia (Bih) 32, 34 E4, 36, 38 C3, 40 C2
Purola (U.P) 131 B2
Pursurah (W.B) 140 C6
Purulia Upland (W.B) 139 B3
Puruliya (W.B) 140 B5, 142, 143, 146 B3
Puruliya Muffasil (W.B) 140 B5
Purunakot (Ori) 103 C2
Purushottampur (Ori) 102 C3
Purvachal (Nag) 98 AB3
Purvachal (Ass) 26 C3
Purwa (U.P) 131, 132 C4
Purwa Branch (U.P) 130 C5, 135 C4
Pus (Mah) 88 D2
Pusa (Bih) 32 C4
Pusad (Mah) 85-87, 89 D2
Pusad Hills (Mah) 84 D2
Pushkar (Raj) 113, 114 D2
Pushpagiri (Kar) 63 B4
Pushpawati (Mah) 88 B2
Putra (Ori) 104 B3
Puttapatri (A.P) 19 B3
Puttur (A.P) 17-19 C4
Puttur (Kar) 64, 65, 68 B4
Puvar (Ker) 73 B3
Puwayan (U.P) 132 C3
Puzhal (T.N) 125 C1
Pykara Reservoir (T.N) 120, 124 A2
Pynursla (Meg) 94 C2
Pyramid (Sik) 118 A1

Qadian (Pun) 108, 109 C3
Qadirganj (Bih) 34 C5
Qara Tagh P (J&K) 58 D2
Qasba (Bih) 34 E4
Qasba Maker (Bih) 34 B3
Quaide Milleth (T.N) 121 A2
Quelossim (Goa) 41 A2
Quepem (Goa) 41 B2
Quilandi (Ker) 71 A2
Quilon (Ker) 71-75 B3
Qutbminar (Del) 150 C4

R.Udayagiri (Ori) 101 C3
Rabiraipara (Tri) 128 B2
Rabkavi (Kar) 65 B2
Radhakhol (Ori) 101 C2
Radhanagar (Mah) 88 B3
Radhanagari (Mah) 85, 87, 90 B3
Radhanpur (Guj) 44-46 B2
Rae Bareli (U.P) 131, 132, 134, 136, 138 C4, 137 C3
Rafiganj (Bih) 32, 34 B5
Raghogarh (M.P) 77, 78, 81 D2
Raghopur (Bih) 32, 34 C4, 32 D3
Raghunathganj (W.B) 140 D4
Raghunathpur (Bih) 32, 38 B3, 34 E3, 32 D4, 37 C3
Raghunathpur (W.B) 140 B5, 142 B3
Raghurajnagar (M.P) 77, 81 F2
Raha (Ass) 26 C2
Rahata (Mah) 86 C2
Rahatgarh (M.P) 78 E3
Rahimatpur (Mah) 86 C3
Rahimpur (Bih) 34 D3
Rahon (Pun) 108 D3, 109 D2
Rahui (Bih) 32 C4
Rahuri (Mah) 85, 86 C2
Raichur (Kar) 64-66 C2
Raichur Plateau (Kar) 63 C2
Raidih (Bih) 32 B7
Raidy (Guj) 47 B3
Raigad (Mah) 85 B2
Raiganj (W.B) 140, 142, 143 C2
Raigaon (M.P) 78 F2
Raigarh (M.P) 77-79 G4, 78 D2
Raigarh (Mah) 87, 91 B2
Raigarh Basin (M.P) 77 G3-4
Raigarh Plateau (M.P) 76 F3
Raij Magus Fort (Goa) 41 A1
Raikot (Pun) 108 C4
Raila (Raj) 116 D3
Rainagar (W.B) 143 B3
Raipur (Raj) 111 D2, 112 D3, 113 C2
Raipur (M.P) 77-79, 81 F4
Raipur (M.P) 83 E4
Raipur (W.B) 140 B6
Raipur (Har) 52 D2
Raipur Main Line (M.P) 79 F4
Raipura (U.P) 135 B3
Rairangpur (Ori) 101, 102, 105 D1
Raisen (M.P) 77-79, 81 D3
Raisinghnagar (Raj) 112, 113 C1
Raison (H.P) 55 C2
Rajaram (Mah) 87 F2
Raj Bhavan (Chan) 149 B2
Raj Gangpur (Ori) 101, 102, 105 C1
Raj Khand (Bih) 34 C3
Raj Nandgaon (M.P) 77-79, 81 F4
Raja Pakar (Bih) 34 C4
Raja Ranapur (Ori) 101 C2
Rajahmundry (A.P) 17-19, 21 D2
Rajaji W.L.S. (U.P) 134 A2
Rajakhera (Raj) 112, 113 F2
Rajaldesar (Raj) 113 D1
Rajampet (A.P) 17-19 C3
Rajapalaiyam (T.N) 121, 122, 125 A3
Rajapur (Mah) 85 B3
Rajapur (U.P) 132 C5
Rajarhat (W.B) 140 D6
Rajasthan Bagar (Raj) 111 CD3-1
Rajasthan Canal (Pun) 109 B3
Rajaudha (M.P) 78 E1
Rajauli (Bih) 32, 34 C5
Rajaun (Bih) 32 D4
Rajaund (Har) 51, 52 C3
Rajauri (J&K) 59, 60 B3
Rajawal (Guj) 47 B3
Rajbalhat (W.B) 142 C3
Rajban (H.P) 56 C4
Rajbandh (Bih) 37 C4
Rajderwa (Bih) 36 B3
Rajendranagar (A.P) 17 C2
Rajeshwar (Kar) 65 C2
Rajganj (W.B) 140 D2
Rajgarh (Raj) 112, 113, 114 D1, 114 E3
Rajgarh (M.P) 77, 79 D2, 78 C3
Rajgarh (H.P) 54, 56 C4
Rajgarh Plain (Raj) 111 D1
Rajgarhi (U.P) 131 B2
Rajghat (M.P) 80 DE2
Rajgir (Bih) 32, 34 C4, 36 B3
Rajgir Hills (Bih) 31 B2
Rajgurunagar (Mah) 86 B2
Rajhar Creek (Guj) 43 A2
Rajhara Jharandalli (M.P) 78 F4
Rajkanika (Ori) 101 D2
Rajkot (Guj) 44-46 B2, 48, 49 C2
Rajmahal (Bih) 32, 34 E4, 36, 39 C3
Rajmahal Hills (Bih) 31 C2
Rajnagar (Raj) 112 C3
Rajnagar (Ori) 101 D2
Rajnagar (Bih) 32 D3
Rajnagar (W.B) 140 C5
Rajpipla (Guj) 44-46 C3
Rajpipla Hills (Guj) 43 C3
Rajpur (M.P) 77, 78 C4
Rajpur (Bih) 32 A4
Rajpura (Pun) 107, 109 D3, 108, 110 D4
Rajsar (Bih) 37 C3
Rajula (Guj) 44-46 B3
Rajulabanda (A.P) 20 B3
Rajupalem (A.P) 17 C2
Rajura (Mah) 85-89 E2
Rakaposhi (J&K) 58 B1
Rakaposhi Range (J&K) 58 B1-2
Rakas Lake (U.P) 130, 135 C2
Rakha (Bih) 39 C4
Ralam (Bih) 34 D3
Ram Sanehighat (U.P) 131 C4
Ramachandrapuram (A.P) 17-19 E2
Ramadugu (A.P) 20 C1
Ramagiri Udayagiri (Ori) 103 C3
Ramagunam (A.P) 19 C1
Raman (Pun) 108 B5
Ramanadi (Ori) 104 C3
Ramanadi (T.N) 124 A3
Ramanagaram (Kar) 64, 65 C4
Ramanalli Tank (Kar) 63 BC2, 67 C2
Ramanathapuram (T.N) 121-123, 126 B3
Ramannapeta (A.P) 17, 18 C2
Ramanuj Ganj (M.P) 79 G3
Ramathertha Sagaram (A.P) 20 EF1
Ramayampet (A.P) 17 C1
Ramban (J&K) 59, 62 B3
Rambha (Ori) 102 C3
Rambirsingh Pura (J&K) 59 B3
Ramdevra (Raj) 114 B2
Ramdiri (Bih) 34 D4
Ramdurg (Kar) 64, 65 B3
Rameswaram (T.N) 121-123 B3
Ramganga (U.P) 130, 135 B3, 130 B4
Ramganga Irri. Sch. (U.P) 135 B3
Ramganj Mandi (Raj) 112, 113, 116 D3
Ramgarh (U.P) 135 D4
Ramgarh (Raj) 112-114 D2, 114 B2, 112 E2
Ramgarh (U.P) 134 B3
Ramgarh (Bih) 32 E5, 36, 39 B4, 32, 34 C6, 32 A4
Ramgarhwa (Bih) 32 B3
Ramghat (Bih) 37 B4
Ramgir (A.P) 19 C1
Ramgundam (A.P) 21 C1
Ramiala (Ori) 104 C2
Ramjibanpur (W.B) 142 B3
Ramkola (U.P) 136 D4
Ramnagar (J&K) 59, 60 B3
Ramnagar (M.P) 79 F2
Ramnagar (U.P) 132, 134 B3, 134 B5
Ramnagar (Bih) 32, 38 B2
Ramnagar (W.B) 140 C7, 142 C3
Ramnagar Diara (Bih) 34 C4
Ramnagar Pharsahi (Bih) 34 E4
Rampa Hills (A.P) 16 DE2
Rampachodavaram (A.P) 17 D2
Rampur (U.P) 131, 132, 134, 136, 138 B3, 132 A3
Rampur (Raj) 113 E2
Rampur (H.P) 54-56 C3
Rampur (Ori) 101, 105 B2, 103 C2
Rampur (Guj) 46 C2
Rampur (Bih) 34 C3, 34 E3
Rampur (W.B) 142 C1
Rampur Hat (W.B) 140 C4, 142, 143 B2
Rampur Mohanpur (Bih) 34 E3
Rampur Tilak (Bih) 34 E4
Rampur Valley (H.P) 54 CD3
Rampura (M.P) 78 C2
Rampura Phul (Pun) 107 C3, 108 C4
Ramsagar (Raj) 115 E2
Ramsagar W.L.S. (Raj) 114 E2
Ramsar (Raj) 114 B3
Ramshahr (H.P) 54 B3
Ramsin (Raj) 114 C3
Ramtek (Mah) 85-87 E6
Rana Pratap Sagar (M.P) 76 C2
Rana Pratap Sagar (Raj) 111 D3
Ranaghat (W.B) 140 D5, 142, 143 C3
Ranakpur (Raj) 114 C3
Ranand (Mah) 88 C3
Ranapratapsagar (Raj) 115 DE3
Ranapur (M.P) 78 C3
Ranasthalam (A.P) 17 E1
Ranavav (Guj) 44-46 A3, 48 C3
Ranbir (J&K) 61 B3
Ranbirsinghpura (J&K) 59 B3
Ranchi (Bih) 32, 34 C6, 36, 38, 39 B4, 40 B3
Ranchi Plateau (Bih) 31 B3
Randheja (Guj) 45 C2
Raneswar (Bih) 32 E5
Rangampeta (A.P) 17 D2
Ranganathittoo (Kar) 66 C4
Rangapara (Ass) 26 C2
Rangareedi (A.P) 17 B2
Rangaswami Betta (T.N) 120 A2
Rangat (A&N) 148 B1
Rangawali (Mah) 88 BC1
Rangawan (M.P) 80 E2
Rangazumi (Nag) 99 B3
Rangia (Ass) 26, 28 B2, 27 C2
Rangit (Sik) 118 A2
Rangli Rangliot (W.B) 140 D1
Rangola (Guj) 47 D3
Rangpo (Sik) 119 B2
Rangra (Bih) 34 E4
Rani (Bih) 34 C4
Rania (Bih) 32 C7
Rania (Har) 51 A3
Ranibagh (U.P) 136 B3
Ranibandh (W.B) 140 B6
Ranibennur (Kar) 64, 65 B3
Raniganj (Bih) 32 E3, 39 C4
Raniganj (W.B) 140 C5, 142, 143, 145 B3
Ranigodam (Meg) 94 C2
Ranikhet (U.P) 131, 132, 134 B3
Ranippettai (T.N) 123, 125 B1
Ranipur (U.P) 132 B5
Ranipur-Jharial (Ori) 103 B2
Ranjangaon (Mah) 87, 89 C2
Ranjitpura (Raj) 114 C1
Ranka Kalan (Bih) 32 A6
Rann of Kachchh (Guj) 43 AB2
Ranoli (Guj) 48 D2
Ranpur (Guj) 45 B2
Ranthambhor Plateau (Raj) 111 E2
Ranthambhor W.L.S. (Raj) 114 E2
Ranuj (Guj) 46 C2
Rapar (Guj) 44-46 B2
Rapti (U.P) 130, 135 C4, 135 D4
Rapur (A.P) 17 C3
Rarh Plain (W.B) 139 B3
Rarhi (Bih) 34 C3
Ras (Raj) 114 D2
Rasayani (Mah) 89 B2
Rashmi (Raj) 112 D3
Rasipuram (T.N) 121, 122 B2
Raspur Patasia (Bih) 34 C4
Rasra (U.P) 131, 132, 134, 136 D5
Ratabari (Ass) 26 C3
Ratan-Nagar (Raj) 113 D1
Ratan Nagarpata (Bih) 34 D4
Ratangarh (Raj) 112-114 D1
Ratanpur (M.P) 78 G3
Ratanpur (Raj) 114 C4
Rath (U.P) 131, 132, 134 B5
Ratia (Har) 51, 52 B3
Ratlam (M.P) 77-79, 81 C3
Ratnagiri (Mah) 85-87, 89-91 B3
Ratnagiri (A.P) 19 B4
Ratnagiri (Ori) 103 D2
Ratu (Bih) 32 C6
Ratua (W.B) 140 C3
Raul (Ori) 100 B2, 104 B3
Raurkela (Ori) 102, 103, 105, 106 C1
Raval (Guj) 45 A3, 47 D3
Raval P.W. (Guj) 47 B3
Ravalgaon (Mah) 86, 89 C1
Raver (Mah) 85, 86 D1
Ravi (J&K) 58 C3
Ravi (H.P) 54, 56 B2
Ravi (Pun) 107 D1
Rawatbhata (Raj) 113 D3
Rawatsar (Raj) 113 D1
Raxaul (Bih) 32, 34 B3, 36 B2
Rayachoti (A.P) 17-19 C3
Rayadurg (A.P) 17, 18 B3
Rayagarha (Ori) 101-103, 105 B3
Rayalacheruvu (A.P) 21 B3
Rayalasima Plateau (A.P) 16 BC3
Rayan (W.B) 142 B3
Rayavaram (A.P) 17 E2
Raybag (Kar) 64 B2
Rayna (W.B) 140 C5
Razam (A.P) 17, 18 E1
Razole (A.P) 17, 18 D2
Radhakhol (Ori) 101 C2
Reamal (Ori) 104 CD2
Regent Park (W.B) 140 D6
Rehli (M.P) 77, 78 E3
Reiek (Miz) 96 A2
Renapur (Mah) 86 D2
Rengali (Ori) 104 C2
Rengeper (Mah) 88 E1
Rengma Hills (Ass) 26 C2
Renigunta (A.P) 18, 19 C4
Renuka (H.P) 54, 55 C4
Renukut (U.P) 132, 134 D5
Reoti (U.P) 132 E5
Reotipur (U.P) 132 D5
Repalle (A.P) 17 D2
Resubelpara (Meg) 94 B2
Rethare (Mah) 86 C3
Revdar (Raj) 112 C3
Revelganj (Bih) 32, 34 B4
Rewa (M.P) 77-79 F2, 83 E2
Rewa Plateau (M.P) 76 F2
Rewalsar (H.P) 55 B3
Rewari (Har) 50-53 C4
Rewari Upland (Har) 50 C4
Rheabari (W.B) 145 C1
Rians (Ar.P) 25 B2
Riangdo (Meg) 94 C2
Riasi (J&K) 59, 60, 62 B3
Rifadpur (Bih) 34 E4
Riga (Bih) 32, 34 C3
Rihand (U.P) 130, 135 D5
Rihand (M.P) 76, 80 G2
Rikhabdev (Raj) 116 C3
Rimo Peak (J&K) 58 C3
Rinchingpong (Sik) 118 A2
Ringas (Raj) 113, 114 D2
Rishikesh (U.P) 132, 134, 136 B2
Rishra (W.B) 142, C3, 145 B2
Risod (Mah) 86, 89 D2
Ritchies Archipelago (A&N) 148 B1
Rithanra (U.P) 136 B3
Rivona (Goa) 41 B2
Rizon (Ar.P) 25 B2
Robertsganj (U.P) 131, 132, 134 D5, 137 D4
Roha (Mah) 85, 86, 89 B2
Rohar (Bih) 34 D4
Rohat (Raj) 114 C3
Rohilkhand Plains (U.P) 130 BC3
Rohru (H.P) 54, 55 C3
Rohtak (Har) 50-53 C4
Rohtas (Bih) 32 A5, 36, 39 A3
Rohtasgarh (Bih) 32 A5
Roing (Ar.P) 24, 25 C1
Roisri (Bih) 34 E4
Rojki (Guj) 47 B3
Romburpa (Goa) 41 A1
Romperu (A.P) 20 D3
Ron (Kar) 64, 65 B3
Ronga (Meg) 94, 95 B2
Rongara (Meg) 94 B2
Rongram (Meg) 94 B2
Rongjeng (Meg) 94 B2
Roorkee (U.P) 131, 132, 134 A3
Roro (Bih) 37 B4
Rori (Har) 51, 52 B3
Rora (Bih) 37 B4
Rosa (U.P) 136 B4
Rowta (Ass) 28 C2
Rudarpur (U.P) 132 D4
Rudauli (U.P) 132 C4
Rudramata (Guj) 47 A2
Rudraprayag (U.P) 134 B2
Runi Saldpur (Bih) 34 C2
Rupahihat (Ass) 26 C2
Rupauli (Bih) 32, 34 E4, 34 D3
Rupbas (Raj) 112 E2
Rupen (Guj) 43 C2
Rupgad (Guj) 43 C3
Rupin (U.P) 130, 135 AB2
Rupnagar (Pun) 107, 109 D3, 108, 110 D4, 109 D2
Rupnarayan (W.B) 139, 144 B3
Rupnarayan Plain (W.B) 139 B3
Rusera (Bih) 32, 34 D4
Rushikul Basin (Ori) 100 C3
Rushikulya (Ori) 100 C3, 104 C3

Sabalgarh (M.P) 77, 78 D1
Sabang 140 C6
Sabar Kantha (Guj) 44 C2
Sabari (A.P) 16, 20 D2
Sabari or Kolab (M.P) 76, 80 F5
Sabari or Kolab (Ori) 100 A3
Sabari Valley (Ori) 100 A3
Sabarimalai (Ker) 71, 73 B3
Sabarmati (Guj) 47 C1, 43 C1-2
Sabarmati (Raj) 111 C4
Sabaur (Bih) 32 B4
Sabbalpur (Bih) 34 B4
Sabra (W.B) 142 B4
Sabrum (Tri) 128 A2
Sachendi (U.P) 132 C4
Sadabad (U.P) 131, 132, 134 B4
Sadar Hills East (Man) 92 B1
Sadaseopet (A.P) 17, 18 B2
Sadalpur (Har) 51 B3
Sadhaura (Har) 51, 52 D2
Sadhewala Tar (Raj) 114 B2
Sadi (M.P) 79 F3
Sadiya (Ass) 26 D2
Sadiya Basin (A.P) 24 CD1-2
Sadiya Basin (Ass) 26 D2
Sadpur (Bih) 34 D4
Sadri (Raj) 113 C3
Sadulshahr (Raj) 112, 113 D1
Saduragiri (T.N) 120 A3
Safdarjang (Del) 150 C4
Safidon (Har) 50-52 C3
Safipur (U.P) 131, 132 C4
Sagali (Ar.P) 24 B2
Sagar (M.P) 77-79, 82 E3
Sagar (Kar) 64-66 B3
Sagar (Guj) 47 C2
Sagar (W.B) 140 D7
Sagar Plateau (W.B) 76 E3
Sagardighi (W.B) 140 D4
Sagarnadi (M.P) 80 E3
Sagauli (Bih) 34 B3, 36 B2
Sagbara (Guj) 43, 44 C3
Sagolmang (Man) 92 B2
Sagri (U.P) 131 D4
Saguna (W.B) 142 C3
Sagwara (Raj) 112 CD4, 113 D4
Sahajani Aurad (Mah) 88 D3
Sahanpur (U.P) 132 B3
Sahar (Bih) 32 B4
Sahara (Raj) 112 D3
Saharajore (W.B) 144 AB3
Saharanpur (U.P) 131, 132, 134, 136 A3
Saharjuri (Bih) 39 C3
Saharsa (Bih) 32, 34 D4, 36 C3, 39 C2
Saharsa Plain (Bih) 31 C1
Sahaspur (U.P) 132 B3
Sahatwar (U.P) 132 E5
Sahaswan (U.P) 131, 132 B3
Sahawa (Raj) 114 D1
Sahawar (U.P) 134 B4
Sahdar (Bih) 32 C4
Sahibi (Har) 52 C4
Sahibpur Kamal (Bih) 32, 24 D4
Sahibganj (Bih) 32 B3, 32, 34 E4
Sahibganj (Bih) 36 C3
Sahibi (Raj) 111 E2
Sahibpur (Bih) 36 C3
Sahna (Pun) 108 C4
Saho (Bih) 34 D4
Sahugarh (Bih) 34 D4
Sahupuri (U.P) 136 D5
Saidapet (T.N) 121, 125 C1
Saidpur (U.P) 131 D5, 132 A3
Saidpur Dabra (Bih) 34 E4
Saidpur Salha Barari (Bih) 34 D4
Saiha (Miz) 96 A3
Saikheda (Mah) 88 E1
Saikul (Man) 92 B1
Sailana (M.P) 77, 78 C3
Saini (Guj) 44 B2
Sainj (H.P) 56 C4
Sainthalsagar (Raj) 115 E2
Sainthiya (W.B) 140, 142, 143 B3
Saipala (Ori) 104 B2
Sairang (Miz) 96 A2
Sakarwara Tank (M.P) 80 E3
Sakhali Nada (Mah) 88 D1
Sakhan Tiang (Tri) 128 B2
Sakleshpur (Kar) 65, 66 B4
Sakoli (Mah) 85 EF1, 89 F1
Sakra (Bih) 32 C4
Sakrai (Raj) 112 E2
Sakri (Mah) 85 C1
Sakri Lower Valley (Bih) 37 B3
Sakti (M.P) 77, 78 G3
Saktigarh (W.B) 143 B3
Sakuari (Bih) 34 D3
Sal (Goa) 41 A2
Salandi (Ori) 100, 104 D2
Salanpur (W.B) 140 B5
Salaya (Guj) 45 A2
Salbani (W.B) 140 C6
Salcete (Goa) 41 A2
Salem (T.N) 121-123, 125-127 B2
Salema (Tri) 128 A1
Salempur (U.P) 136 A3
Salempur (Bih) 34 D4
Salepur (Ori) 101 D2
Sali (W.B) 144 B3
Salia (Ori) 104 C3
Saligad (Goa) 41 A1
Saligrama (Kar) 65 C4
Salihundam (A.P) 19 F1
Salimpur (U.P) 131 D4, 136 B4
Salkhua (Bih) 32 D4
Salki Barrage (Ori) 104 C2
Salmara (Ass) 26 B3
Salmarn (Ass) 28 B2
Salon (U.P) 131 C4
Salt Lake (W.B) 140, 145 B2
Saltora (W.B) 140 B5
Saltoro Kangri (J&K) 58 C2
Salumbar (Raj) 112, 113 D3
Saluni (H.P) 54 B2
Salur (A.P) 17, 18 E1
Salwan (Har) 51 C3
Sam (Raj) 114 B2
Samaguri (Ass) 26 C2
Samakhiali (Guj) 46 B2
Samalkha (Har) 51, 52 D3
Samalkot (A.P) 18, 19, 21 E2
Samana (Pun) 107 D3, 108 D4
Samanda (Meg) 94 B2
Samarkha (Guj) 45 C2
Samastipur (Bih) 32, 34 C4, 36 B3
Samba (J&K) 59 B3
Sambalpur (Ori) 101-103, 105 B2, 106 C2
Sambarkund (Mah) 88 B2
Sambhal (U.P) 131, 132, 138 B3
Sambhar (Raj) 112, 113 D2
Sambhar Basin (Raj) 111 D2
Sambhar Salt Lake (Raj) 111, 114 D2
Sambhuganj (Bih) 32 D4
Samdari (Raj) 113 C3
Sami (Guj) 45, 46 B2
Samlaya (Guj) 48 D2
Sampgaon (Kar) 64 B3
Sampla (Har) 52 C4
Sampurre (Nag) 99 B3
Samrala (Pun) 107, 109 D3, 108, 110 D4
Samri (M.P) 77 G3
Samsi (W.B) 143 C2
Samthar (U.P) 132 B5
Samurdou (Man) 92 A2
Samvatsar (Mah) 86 C2
Sanandro (Guj) 47 A2
Sanaur (Pun) 108 D4
Sanawad (M.P) 78, 79 D3
Sanchi (M.P) 79 D3
Sanchi Hills (M.P) 76 DE3
Sanchor (Raj) 112-114 B3
Sancordem (Goa) 41 B1
Sandakphu (W.B) 139 C1
Sanderav (Raj) 114 C3
Sandes (Bih) 32 B4
Sandeshkhali (W.B) 140 D6
Sandhol (H.P) 54 B3
Sandila (U.P) 131, 132 C4
Sandur (Kar) 64, 65, 69 C3
Sandur Hills (Kar) 63 C3
Sandy (U.P) 132 B4
Sangam Anicut (A.P) 20 C3
Sangameshwar (Mah) 85, 87 B3
Sangamner (Mah) 85, 86 C2
Sanganer (Raj) 112, 114 D2
Sangareddi (A.P) 17-21 C2
Sangariya (Raj) 112, 113 D1
Sangla (H.P) 54 D3
Sangli (Mah) 85-87, 89, 91 C3
Sangod (Raj) 112, 113 E3
Sangole (Mah) 85-87, 89 C3
Samgrampur (Mah) 88 F1
Sangrampur (Bih) 32 D5, 34 B3
Sangrur (Pun) 107, 109 C3, 108, 110 C4
Sanguem (Goa) 41 B2
Sanha (Bih) 34 D4
Sani (Guj) 47 A2
Sanis (Nag) 99 B2
Sanjib Konda (A.P) 16 E2
Sankaram (A.P) 19 E2
Sankarankovil (T.N) 121-123 A3
Sankari Drug (T.N) 121, 125 A2
Sankarnagar (T.N) 125 A3
Sankasya (U.P) 134 B4
Sankeshwar (Kar) 65, 68 B2
Sankh (Ori) 100 C1
Sankh (Bih) 31 B3, 37 B4
Sankheda (Guj) 44 C2
Sankhnai (Ori) 104 C2
Sankrail (W.B) 140 D6
Sankroli (Guj) 47 B3
Sannyasikata (W.B) 142 C1
Sanosara (Guj) 48 C3
Sanquelim (Goa) 41 B1
Sanrh Majhganw (Bih) 34 C5
Sansagar Peak (Goa) 41 B1
Santaldih (W.B) 140 B5
Santalpur Varahi (Guj) 44 B2
Santemarahalli (Kar) 66 C4
Santhal Pargana (Bih) 32 E5
Santhamaguluru (A.P) 17 D3
Santipur (M.P) 79 F4
Santrampur (Guj) 44, 45 C2
Santuri (W.B) 140 B5
Sanvarden (Goa) 41 B2
Sanwer (M.P) 77 C3
Saoner (Mah) 85, 86 E1
Sapatgram (Ass) 27 B2
Sapda (Guj) 47 B2
Sapotra (Raj) 112 E2
Saprar (U.P) 135 B5
Saptashring (Mah) 84 BC1
Saptibari (W.B) 142 C1
Saputara (Guj) 46 C3
Sarada (Raj) 112 C3
Sarada Sagar Stage I & II (U.P) 135 C3
Sarafgarh (Ori) 104 B1
Sarahan (H.P) 54 C4
Saraikela (Bih) 32 C7, 39 B4
Saraipali (M.P) 78, 79 G4
Sarairanjan (Bih) 32, 34 C4
Saraiya (Bih) 32 C3
Saram (Bih) 34 C6
Saran Kheri (Raj) 115 E3
Saran Plain (Bih) 31 B2
Saranda Hills (Bih) 31 B3
Sarangagada (Ori) 103 C2
Sarangarh (M.P) 77-79 G4
Sarangpur (Bih) 34 C4
Sarangpur (M.P) 78 D3
Sarapaka (A.P) 21 D2
Sarari (Bih) 34 B3
Saraswati (Har) 50 C3
Saraswati (Guj) 47 B2, 47 C2
Saraswati Plain (Har) 50 CD2
Saraswatia (Bih) 37 A3
Sarath (Bih) 32 D5
Sarathi (M.P) 80 E3
Sarauli (U.P) 132 B3
Saraunja Thana (Bih) 34 D4
Sarawan (Bih) 32 D5
Sarda (U.P) 130, 135 C3
Sarda Barrage (U.P) 135 C3
Sarda Canal (U.P) 130 C3-4
Sarda or Chauka (U.P) 130 C3
Sardarnagar (U.P) 136 D4
Sardarpur (M.P) 77-79 C3
Sardarpur Rajgarh (M.P) 80 C3
Sardarshahr (Raj) 112-114 D1
Sardasagar (U.P) 135 BC3
Sardhana (U.P) 131, 132 A3
Sarea Khas (Bih) 34 B3
Sareri (Raj) 115 D3
Sareya (Bih) 32 E5
Sargaroin (U.P) 130 B2
Sarhali Kalan (Pun) 108 B3
Sariska (Raj) 114 E2
Sarjamda (Bih) 34 D7
Sarjupar Plain (U.P) 130 CD4
Sarkaghat (H.P) 54 B3
Sarkala (Guj) 43 C3
Sarkari Tala (Raj) 114 B2
Sarkhandi Bitha (Bih) 34 C3
Sarkhej (Guj) 45 C2
Sarmera (Bih) 32 C4
Sarnath (U.P) 134 D5
Saroda (M.P) 80 F4
Sarojininagar (U.P) 136 C4
Sarotar (Bih) 34 B3
Sarowar (U.P) 135 D4
Sarsa (Guj) 45 C2
Sarsaul (U.P) 132 C4
Sarsawa (U.P) 136 A2
Sarso (Bih) 34 D3
Sartha (Ori) 102 D2
Saru Pathar (Ass) 26 C2
Sarupsar (Raj) 114 C1
Sarwar (Raj) 112, 113 D2
Sasan Gir (Guj) 46 B3
Sasaram (Bih) 32, 34 B5, 36 B3
Sasni (U.P) 132 B4
Sasoi (Guj) 47 AB2
Sasvad (Mah) 85, 86, 89 C2
Satali (W.B) 145 C1
Satana (Mah) 86, 87 C1
Satana Church (Goa) 41 A1
Satara (Mah) 85-87, 89, 91 BC3
Satara Road (Mah) 86 C3
Satari (Goa) 41 B1
Sataun (H.P) 57 C4
Satgawan (Bih) 32 C5
Satha (U.P) 136 B4
Sathanur (T.N) 124 B1
Sathazumi (Nag) 99 A3
Sathiaon (U.P) 136 D4
Sathupalli (A.P) 17 D2
Satluj (H.P) 54 C3, 56 D3
Satluj (Pun) 107, 109 C2
Satluj Bet (Pun) 107 CD3
Satluj or Llangchhen Khabab (U.P) 130 C2
Satmala Hills (A.P) 16 C1
Satmala Plateau (A.P) 16 C1
Satna (M.P) 77-79, 81, 82 F2
Satnala (A.P) 20 C1
Satnali (Har) 52 B4
Satopanth (U.P) 130 B2
Satpur (Mah) 89 B2
Satpura Range (M.P) 76 CE4-3
Sattal (U.P) 134 B3
Sattankulam (T.N) 121, 122 A3
Sattanur (T.N) 120 B1, 123 B1
Sattegalam (Kar) 65 C4
Sattenapalle (A.P) 17, 18 D2
Sattinala (Kar) 67 B3
Sattur (T.N) 121, 122 A3
Satyamangalam (T.N) 121-123, 125 A2
Satyamurti Sagar (T.N) 120, 124 B1
Satyavedu (A.P) 17 C4
Saudalga (Kar) 65 B2
Saundatti (Kar) 65 B3, 66 B3
Saunkh (U.P) 134 A4
Saunshi (Kar) 65 B3
Sausar (M.P) 77, 78 E4
Savan Durga (Kar) 63 C4
Savantvadi (Mah) 85, 86 B4
Savanur (Kar) 64-66 B3
Savarkundla (Guj) 44, 45 B3
Savda (Mah) 86 C1
Savli (Guj) 44, 45 C2
Sawai Madhopur (Raj) 112, 113, 116 E3, 114 E2-3
Sawantwadi (Mah) 90 BC4
Sawara (Mah) 86 B2
Sayaji Sarovar (Guj) 43, 47 C2
Sayarpuram (T.N) 122 AB3
Sayla (Guj) 44, 45 B2
Secratariat (Chan) 149 B2
Secunderabad (A.P) 17-19, 21 C2
Sedam (Kar) 64, 65 C2
Sehore (M.P) 77-79, 81 D3
Sei (Raj) 115 C3
Seling (Miz) 96 A2
Selsella (Meg) 94 B2
Selu (Mah) 86 D2
Semaria (Bih) 34 C4
Senapati (Man) 92 B1
Senchal W.L.S. (W.B) 143 C1
Sendhwa (M.P) 77 C4
Sendurjana (Mah) 86 E1
Senggee Khabab (J&K) 58 DE3
Senha (Bih) 32 B6
Seohara (U.P) 132, 136 B3
Seondha (M.P) 77, 78 E1
Seoni (H.P) 54 C3
Seoni (M.P) 77-79, 82 E3
Seoni Malwa (M.P) 77, 78 D3
Seorahi (U.P) 136 E4
Seppa (Ar.P) 24 B2
Serai (M.P) 79 G2
Serchhip (Miz) 96 A2
Sesseri or Sesar (Ar.P) 24 C1
Sevagram (Mah) 87 E1
Sevalia (Guj) 48 D2
Sewalkhas (U.P) 132 A3
Sewani (Har) 52 D4
Shahabad (Kar) 68 C2
Shadnagar (A.P) 17 C2
Shahabad (U.P) 131, 132 B3, 131, 132 B4
Shahabad (Kar) 51-53 C2
Shahabad (Kar) 65, 68 C2
Shahabazar (Kar) 65 B3
Shahada (Mah) 85-87, 89 C1
Shahapur (Mah) 85 B2
Shahbad (Raj) 112 E3
Shahdara (Del) 150 D3
Shahdol (M.P) 77-79 F3
Shahganj (U.P) 131, 132, 134 D4
Shahjahanpur (U.P) 131, 132, 134, 136, 138 B4, 137 B3
Shahkund (Bih) 32 D4
Shahpur (M.P) 78 D4
Shahpur (Kar) 64, 65 C2
Shahpur (Bih) 32, 34 B4
Shahpur (Pun) 109 C1
Shahpur Hills (Kar) 63 C2
Shahpura (M.P) 79 F3
Shahpura (Raj) 112-114 D2, 112-114 D3
Shahuwadi (Mah) 85 B3
Shaikhpura (Bih) 32, 34 C4
Shaitrawa (Raj) 32, 34 C4
Shaitrawa (Raj) 114 C2
Shajapur (M.P) 77-79, 81 D3
Shaksgam La (J&K) 58 C2
Shakurbasti (Del) 150 C3
Shalai (H.P) 54 C4
Shambhupura (Raj) 116 D3
Shamgarh (M.P) 78 C2
Shamlaji (Guj) 46 C2
Shamli (U.P) 132, 134, 136 A3
Shamsabad (U.P) 132 B4
Shangpung (Meg) 94 D2
Shangyak La 130 B2
Shankarpur Khawas (Bih) 34 E4
Shanti Niketan (W.B) 143, 147 B3
Shanti Sagar (Kar) 63 B3, 67 BC3
Shantipur (W.B) 140 D5, 142 C3
Shapur (Guj) 45, 46 B3
Shara (Bih) 37 A3
Shatlatope Anicut (T.N) 124 B2
Shedbal (Kar) 65 C2
Shedhi (Guj) 43, 47 C2
Shedhumi (Nag) 99 A3
Shegaon (Mah) 86, 87 D1
Shehera (Guj) 44 C2
Shekdari (Mah) 88 E1
Shekhupur (U.P) 136 B3-4
Shencottah (T.N) 121, 122, 125 A3
Shendurni (Mah) 86 C1
Sheoganj (Raj) 112, 113 C3
Sheopur (M.P) 77-79 D2
Sheosagar (Bih) 32 A5
Sher Chakla (Bih) 34 D4
Shergarh (Raj) 112, 114 C2
Sherghati (Bih) 32, 34 B5
Sherkot (U.P) 132 B3
Sherpur (U.P) 132 C3, 132 D5
Shertallai (Ker) 71, 72, 74 B3
Sheshnag (J&K) 60 B2
Shetrunji (Guj) 43, 47 B3
Shevaroy Hills (T.N) 120 B2
Shevgaon (Mah) 85, 86, 87 C2
Shialli (Guj) 43 B3
Shiggaon (Kar) 64, 65 B3
Shikaripur (Kar) 64, 65 B3
Shikarpur (U.P) 132 B3
Shikohabad (U.P) 131, 132, 134, 136 B4
Shili (Guj) 45 C2
Shiliguri (W.B) 140, 142, 143, 145, 147 C1
Shillong (Meg) 94 C2
Shillong Plateau (Meg) 94 CD2
Shimla (H.P) 54, 55, 57 C3
Shimla Hills (H.P) 54 B3-4
Shimoga (Kar) 64, 65, 66, 68, 69 B4
Shimoga Hills (Kar) 63 B3
Shindikurbet (Kar) 65 B2
Shinesha Falls (Kar) 67 C4
Shingi (Mah) 84 B2
Shingoda (Guj) 47 B3
Shirale/Shiroli (Mah) 89 C3
Shirdi (Mah) 87 C2
Shirdon (Goa) 41 A1
Shirhatti (Kar) 64, 65 B3
Shirla (Mah) 85 C3
Shirol (Mah) 85 C3
Shirdor (Kar) 65 B4
Shirpur (Mah) 85-87, 89 C1
Shirur (Mah) 85 C2
Shirva (Kar) 65 B4
Shirwal (Mah) 89 B2
Shishgarh (U.P) 132 B3
Shiv (Raj) 112, 114 B2
Shivalli (Kar) 65 B4
Shivgarh Bhedli (M.P) 80 C3
Shivhar (Bih) 32, 34 C3
Shivna (Mah) 88 C1
Shivneri (Mah) 87 B2
Shivpuri (M.P) 77-79, 82 D2
Shivpuri Plateau (M.P) 76 D2
Sholingur (T.N) 122 B1
Shoranur (Ker) 72, 73 B2
Shorapur (Kar) 64-66 C2
Shortts' (Ori) 100 D2
Shravan Belgola (Kar) 66 C4
Shri Chandreshwar Bhútnath Temple (Goa) 41 B2
Shri Mallikarjun Temple (Goa) 41 B2
Shri Madhopur (Raj) 112, 113 D2
Shri Sapt Koteshswar (Goa) 41 A1
Shri Shantadurga (Goa) 41 A1
Shrigonda (Mah) 85, 86, 89 C2
Shrirampur (W.B) 140 D6, 142, 143 C3, 145 B2
Shrirangapattana (Kar) 64-66 C4
Shujalpur (M.P) 77-79 D3
Shupiyan (J&K) 59 B3
Shyok (J&K) 58 D2, 61 C2
Siajuli (Ass) 29 D1

Siarsol (W.B) 142 B3
Sibpur (W.B) 145 C3, 145 B3
Sibsagar (Ass) 26, 28 D2, 27 F2, 29 D1
Sibsagar (Ar.P) 25 C2
Sibsagar Plain (Ass) 26 D2
Siddalagandi (A.P) 20 C4
Siddapur (Kar) 64, 65 B3
Siddhapur (Guj) 44-46 C2
Siddhatek (Mah) 87 C2
Siddipet (A.P) 17, 18 C1
Sidhai (Tri) 128 A2
Sidhapa (Bih) 34 D3
Sidhauli (U.P) 131, 134 C4
Sidhaw (Bih) 32, B2
Sidheswar (Mah) 88 D2
Sidhi (M.P) 77-79, 81 F2
Sidhout (A.P) 17 C3
Sidhwalia (Bih) 36 B2
Sidhwalia (Bih) 36 B2
Sidlaghatta (Kar) 64, 65 C4
Sidli (Ass) 26, 28 B2
Sihor (Guj) 44, 45 B3
Sihora (M.P) 77-79 F3
Sihori (U.P) 135 B5
Sihori (Guj) 44 B1
Sihunta (H.P) 54 B2
Sikandarabad (U.P) 131, 132, 134, 136 A3
Sikandarpur (U.P) 132 E4
Sikandra (U.P) 134 A4
Sikandra (Bih) 32 D5, 36 C3
Sikandra Rao (U.P) 131, 132, 134 B4
Sikar (Raj) 112-114, 116 D2
Sikaripara (Bih) 32 E5
Sikarpur (W.B) 142 C1
Sikka (Guj) 48 B2
Sikkim Himalaya (Sik) 118 AB2
Sikta (Bih) 32 B2
Sikti (Bih) 32 E3
Siktia Barrage (Bih) 37 C3
Silao (Bih) 34 C4
Silchar (Ass) 26, 27 D4, 28, 30 C3, 29 C2
Silda (W.B) 143 B3
Sileru (A.P) 16 D1
Sileru (Ori) 100 A4
Sileru (M.P) 76 F5, 80 F6
Silghat (Ass) 28 C2
Silhat (U.P) 135 D5
Siliserh (Raj) 114 E2
Silli (Bih) 32 C6, 39 B4
Silloo (Mah) 85, 86 C1
Silnat (U.P) 135 D5
Silvani (M.P) 77 E3
Silvassa (D.N.H) 149 C1, 149 D1
Simaltala (Bih) 36 C3
Simaluguri (Ass) 28 D2
Simaria (Bih) 32 B5, 34 E4
Simbhauli (U.P) 136 A3
Simdega (Bih) 32, 34 B7, 36 B4
Simdega Plateau (Bih) 31 B3
Simga (M.P) 79 F4
Simhachalam (A.P) 19 E2
Sinhgarh (Mah) 87 B2
Simlapal (W.B) 140 C6
Simlipal (Ori) 103 D2
Simri (Bih) 32, 34 B4
Simri Bakhtiarpur (Bih) 32 D4
Simulpuk (W.B) 142 C3
Sina (Mah) 84, 88 C3
Sina (Kar) 63 B2
Sina Nimagaon (Mah) 88 C2
Sind (M.P) 76 E1-2, 76, 80 D2
Sind (U.P) 130 A5, 135 B4
Sindari (Raj) 114 B3
Sindgi (Kar) 64, 65 C2
Sindh Diversion (M.P) 80 D2
Sindhnur (Kar) 64-66 C3
Sindhudurg (Mah) 87 B3-4, 85, 89 B3
Sindi (Mah) 86 E1
Sindkheda (Mah) 85, 86 C1
Sindphana (Mah) 84, 88 C2
Sindri (Bih) 36, 38 C4
Singahi (U.P) 132 C3
Singalila (Sik) 118 A2
Singampunari (T.N) 121, 122 B2
Singanallur (T.N) 125 A2
Singanamala (A.P) 17 B3
Singarayakonda (A.P) 18 CD3
Singha (Bih) 37 B2
Singhana (Raj) 113 D1
Singhanpur Caves (M.P) 79 G4
Singhara Buzurg (Bih) 34 C4
Singhbhum (Bih) 32 C7, 39 B4 40 B3
Singhbhum Plain (Bih) 31 B3
Singheshwar (Bih) 32 D4
Singhi Kangri (J&K) 58 C2
Singhia (Bih) 32, 34 D4, 34 C3
Singhia Buzrug (Bih) 34 C4
Singhwara (Bih) 32, 34 C3
Singingarh (M.P) 76 F3
Singla (Man) 93 A2
Singoli Plateau (Raj) 111 D3
Singrauli (M.P) 77 G2
Singur (W.B) 140 D6, 142 C3
Siniolchu (Sik) 118 A1
Sinnar (Mah) 85, 86 C2
Sinor (Guj) 44 C3
Sipahijala (Tri) 128 A2
Sipu (Guj) 43, 47 C1
Sira (Kar) 64-66 C4
Siraha (Bih) 34 C3
Sirala (A.P) 20 C1
Siralkoppa (Kar) 65 B3
Sirathu (U.P) 131 C5
Sirauli (Bih) 34 C3
Sirdala (Bih) 32 C5
Sirhind (Pun) 108 D4, 109 D3
Sirhind Plain (Pun) 107 D3
Sirikonda (Mah) 84 EF2
Sirinagar (Bih) 34 B3
Siripur (Bih) 34 D3
Siripur Gahar (Bih) 34 C4
Sirire (Nag) 99 B3
Sirkazhi (T.N) 121, 122 B2
Sirmatpur (Bih) 34 E4
Sirmaur (M.P) 77 F2
Sirnia (Bih) 34 C3, 34 E4
Siroda (Goa) 42 B2
Sirohi (Raj) 112-114, 116 C3
Sironj (M.P) 77-79 D2
Sirpur (A.P) 17, 19, 21 C1
Sirpur Hills (A.P) 16 C1
Sirsa (Har) 50, 51, 54 B3
Sirsa (U.P) 132 D5
Sirsa (Pun) 107 D4
Sirsa Branch (Har) 50 C3, 52 D3
Sirsaganj (U.P) 132 A4
Sirsi (U.P) 132 B3, 135 D5
Sirsi (Kar) 64-66 B3
Sirsilla (A.P) 17, 18, 21 C1
Siruguppa (Kar) 64, 65 B3
Siruhi Kashong (Man) 92 B1
Sirumalai (T.N) 120 AB2
Sirumugai (T.N) 125 A2
Sirur (Mah) 86 C2
Sirur (Kar) 65 B2
Sirwar (Kar) 65 C2
Sisai (Bih) 32 B6
Sisana (Har) 51 C4
Sisauli (U.P) 132 A3
Siswa (Bih) 34 B3
Siswa Bazar (U.P) 132 D4
Siswan (Bih) 32 B4, 32 B3
Sita (Kar) 63, 67 B4
Sitai (W.B) 140 E2
Sitalkuchi (W.B) 140 E2, 142 C1
Sitamarhi (Bih) 32 C3, 36 B2
Sitamarhi Plain (Bih) 31 B1
Sitamau (M.P) 77 C2-3, 78 C3
Sitanagaram (A.P) 20 E1
Sitapur (U.P) 131, 132, 134, 136 C4
Sitarganj (U.P) 131, 136 B3
Siuri (W.B) 140 C5, 142, 143, 145 B3
Sivaganga (Kar) 64, 66 C4
Sivaganga (T.N) 121-123, 126 B3
Sivagiri (T.N) 121 A3
Sivakasi (T.N) 121-123, 125 A3
Sivasamudram (Kar) 66 C4
Sivok (W.B) 143 C1
Siwalik Range (H.P.) 54 C4
Siwalik Range (J&K) 58 AB3
Siwalik Range (U.P) 130 B3
Siwan (Bih) 32, 34 B3, 36, 38 B2
Siwan (Har) 51 C3
Siwana (Raj) 112-114 C3, 115 D4
Siwana Hills (Raj) 111 C3
Siwani (Har) 51 B4
Siyana (U.P.) 132 B3
Siyom (A.P) 24 C1
Sleemanabad (M.P) 82 EF 3
Soan (H.P) 54, 56 B3
Sobbavaram (A.P) 17 E2
Soda Plains (J&K) 58 D2
Sohagpur (M.P) 77, 78 E3, 77 F3
Sohagpur Basin (M.P) 76 F3
Sohna (Har) 51, 52 D4
Sojat (Raj) 112-114 C3
Sojat Hills (Raj) 111 C2-3
Sojitra (Guj) 45 C2
Sokhda (Guj) 45 C2
Sokla (Ass) 28 B2
Solan (H.P) 54, 55, 57 C4
Solapur (Mah) 85-87, 89, 91 C3
Solapur South (Mah) 85 C3
Som (Raj) 114 C3
Somanathapur (Kar) 66 C4
Somasila (A.P) 20 C3
Somavaram (A.P) 19 E2
Somdari (Raj) 114 C3
Someswari (Meg) 95 B2
Somnath (Guj) 46 B3
Sompeta (A.P) 17, 18 F1
Somvarpet (Kar) 64 B4
Son (H.P) 54 B3
Son (M.P) 76 H2, 80 F3
Son (U.P) 130 C5, 130 E5
Son (Bih) 31 B2, 37 B3
Sona Weir (Bih) 37 B4
Sonabera Plateau (Ori) 100 B2
Sonahatu (Bih) 32 C6
Sonahula (Bih) 32 E4
Sonai (Miz) 96 A1, 97 B1
Sonai Rupai (A.P) 25 B2
Sonaimukh (Ass) 26 C3
Sonal Rupa W.L.S. (Ass) 28 C2
Sonamarg (J&K) 60 B2
Sonamukhi (W.B) 140 C5, 142 B3
Sonamura (Tri) 128 A2
Sonapur (Ori) 101-103 B2
Sonar (M.P) 76, 80 E2
Sonari (Ass) 26, 28 D2
Sonarpur (W.B) 140 D6
Sonbarsa (Bih) 32 C3
Sonbarsa Rai (Bih) 32 D4
Sondiha (Bih) 34 E5
Sondwara Plateau (M.P) 76 C3
Songadh (Guj) 44, 45 C3
Songchonglu (W.B) 139 C1
Songsak (Meg) 94 B2
Sonik (U.P) 136 C4
Sonipat (Har) 50-53 D4
Sonitpur (Ass) 26 C2
Sonkach (M.P) 77, 78 D3
Sono (Bih) 32 D5
Sonpar Hills (M.P) 76 FG2
Sonpar Hills (U.P) 130 D5
Sonpur (Bih) 32, 34 C4, 36 B3
Sonua (Bih) 32 C7, 37 B4
Sopur (J&K) 59 B2
Sorab (Kar) 64, 66 B3
Sorada (Ori) 101, 102 C3
Soraon (U.P) 131 C5
Sorbhog (Ass) 26 B2
Sorna (Mah) 88 E1
Soro (Ori) 101, 102 D2
Soron (U.P) 132 B4
Sorthi (Guj) 47 A2
Sota (Raj) 111, 115 E2
Sour Bazar (Bih) 32 D4
South Andaman (A&N) 148 B2
South Arcot (T.N) 121, 126 B2
South Bihar Plains (Bih) 31 AC2
South Brahmaputra Hills (Meg) 94 BD2
South Brahmaputra Hills (Ass) 26 B3
South Kanara Plateau (Kar) 63 B4
South Karanpura (Bih) 39 B4
South Koel (Bih) 31 B3, 37 B4
South Konkan Hills (Mah) 84 B2-4
South Sahyadri (Ker) 71 B2-3
South Salmara (Ass) 26 B3
South Sentinel (A&N) 148 B2
South Sikkim (Sik) 118 A2
South Tripura (Tri) 128, 129 A2
South Wayanad (Ker) 74 B2
Southern Ghats (Ker) 71 B3
Soygaon (Mah) 85 C1
Spiti (H.P) 54 D2
Spituk (J&K) 60 C2
Sravasti (U.P) 134 D4
Sri Dungargarh (Raj) 112-114 D1
Sri Kalahasti (A.P) 18, 19 C4
Sri Satya Sai (A.P) 17 B3
Srikakulam (A.P) 17-19, 21 E1
Srikanta (U.P) 130 B2
Srikhanda (W.B) 142 C3
Srikonda Kuntala (A.P) 20 C1
Srinagar (J&K) 58-62 B2
Srinagar (U.P) 132, 134 B2
Sringeri (Kar) 64, 66 B4
Srinivaspur (Kar) 64-66 D4
Sriperumbudur (T.N) 121-123 B1
Sripur Hati (Bih) 34 D3
Sriramadevaru (Kar) 67 C4
Srirampur (Mah) 85, 86 C2
Sriramsagar (A.P) 20 C1
Srirangam (T.N) 123 B2
Srisailam (A.P) 18-20 C2
Srisailam Plateau (A.P) 16 C2
Srivaikuntam (T.N) 121, 122 A3
Srivaikuntam Anicut (T.N) 124 AB3
Srivardhan (Mah) 85, 86 B2
Srivilliputtur (T.N) 121-123 A3
Srungavarapukota (A.P) 17 E1
St. George's I (Goa) 41 A2
St. Jasintu I (Goa) 41 A1
Stanley (T.N) 123 A2
Stanley Reservoir (T.N) 124 A1-2
Stanley Reservoir (Kar) 63 C5
Sualkuchi (Ass) 27 C2
Suar (U.P) 131, 132 B3
Subansiri (Ar.P) 24 B1
Subansiri (Ass) 26 D2
Subarnarekha (Ori) 100 D1
Subarnarekha (W.B) 139, 144 B3
Subarnarekha (Bih) 31 B3
Subarnarekha Multipurpose (Bih) 37 B4
Subrahmanya (Kar) 66 B4
Suchindram (T.N) 123 A3
Sudda Koppu (A.P) 16 C3
Suddavagu (Mah) 88 D2
Sudhagad (Mah) 85 B2
Sudimalle (A.P) 17 D2
Suganw (Bih) 34 B3
Sugauli (Bih) 32 B3
Suheli I (Lak) 148 B2
Suheli Irri. Sch. (U.P) 135 C3
Suigam (Guj) 46 B1
Sujangarh (Raj) 112, 113, 114 D2
Sukani (W.B) 142 C1
Suket Hills (H.P) 54 BC3
Sukhasan (Bih) 34 D3
Sukhbhadar (Guj) 47 B2
Sukhi (Guj) 47 CD2
Sukhiapokhri (W.B) 140 D1
Sukhna (Mah) 88 C2
Sukhna Lake (Cha) 149 B2
Sukhra (U.P) 135 D5
Sukhsena (Bih) 34 E4
Sukinda (Ori) 101, 105 C2
Suklatirth (Guj) 46 C3
Sukli (Raj) 115 C3
Sukri Plain (Raj) 111 BC3
Suktel (Ori) 100, 104 B2
Sulia (Ori) 100, 104 C3
Sullurpet (A.P) 17 C4
Sultan's Battery (Ker) 71, 73 B2
Sultanabad (A.P) 17 C1
Sultanganj (Bih) 32, 34 D4
Sultanganj (W.B.) 142 B2
Sultanpur (Pun) 107, 109 C2, 108 C3
Sultanpur (U.P) 131, 132, 134, 138 D4, 137 CD3
Suluru (A.P) 21 D4
Sulya (Kar) 64, 65 B4
Sumerpur (Raj) 113 C3
Sunabeda (Ori) 102 B3
Sunam (Pun) 107, 109 C3, 108 C4
Sundar (Ori) 104 B2
Sundar (Bih) 37 C3
Sundar Branch (Mar) 50, 52 C3
Sundar Nagar (H.P) 54, 55 B3
Sundar Pahar (Bih) 32 E5
Sundarbans (W.B) 139 C4
Sundargarh (Ori) 101-103, 105 C1
Sundargarh Hills (Ori) 100 C1
Sunderbans W.L.S. (W.B) 143 C4
Sundhia (Guj) 45 C2
Sunel (Raj) 113 D3
Supa (Kar) 64 B3
Supaul (Bih) 32, 34 D3, 36, 38 C2
Sur Singh (Pun) 108 B3
Surajgarh (Raj) 113 D1
Surajgarha (Bih) 32 D4
Surajkund (Har) 52 D4
Surajpur (M.P) 77 G3
Surajpur (U.P) 136 A3
Surajwadi (Guj) 47 B3
Suramangalam (T.N) 125 B2
Surat (Guj) 44-46 C3, 48, 49 D3
Surat Plain (Guj) 43 C3
Suratgarh (Raj) 112-114 C1
Suratkal (Kar) 65, 66 B4
Surendranagar (Guj) 44, 46 B2, 48, 49, C2
Surgana (Mah) 85 B1
Sukguja (M.P) 77 G3
Surguja Basin (M.P) 76 G3
Suriapet (A.P) 17, 18, 19 C2
Surja Garh Hills (Mah) 84 EF2
Surla (Goa) 41 B1
Surpalanath Hills (Mah) 84 C1
Sursand (Bih) 32 C3
Sursand Asli (Bih) 34 C3
Suru (Bih) 37 B4
Suruli (T.N) 124 A3
Surwania (Raj) 115 D4
Suskiang (J&K) 58 C3
Susner (M.P) 77, 78 D3
Susunia Upland (W.B) 139 B3
Sutahata (W.B) 140 D6
Suti (W.B) 140 D4
Sutnga (Meg) 94 D2
Sutrapara (Guj) 45 B3, 48 C3
Suvararah (W.B) 142 C3
Suvarnamukhi (Kar) 67 C5
Suvi (Guj) 47 B2
Svaraya Canal (Kar) 67 C4
Swaran (A.P) 20 C1
Swarghat (H.P) 54 B3
Swarnamukhi (A.P) 16 E1
Swarnanadi (Kar) 67 B4
Swarupnagar (W.B) 140 D6
Syampur (W.B) 140 D6, 142 C3

Tadepalle (A.P) 18 D2
Tadepallegudam (A.P) 17, 21 D2
Tadikonda (A.P) 17 D2
Tadoba (Mah) 87 E1
Tadpatri (A.P) 21 B3
Tadpatri (A.P) 17-19 C3
Tadri (Kar) 63, 67 B3
Tadubi (Man) 92 B1
Tai Danda (Sik) 118 A2
Tajewala (Mar) 52 D2
Tajpur (Bih) 32, 34 C4
Tajpur (U.P) 132 B3
Takalimiya (Mah) 86 C2
Takanpur (M.P) 78 E1
Takhatgarh (Raj) 113 C3
Takhatpur (M.P) 78 G3
Taki (W.B) 142, 143 C3
Takkalai (Kalkulam) (T.N) 121 A3
Takli (Mah) 88 E1
Tal (M.P) 78 C3
Talab (M.P) 80 CD3
Talairi Tivu (T.N) 120 B3
Talaja (Guj) 44-46 C3
Talakaveri (Kar) 66 B4
Talala (Guj) 44-46 B3
Talappilly (Ker) 71 B2
Talasri (Mah) 85 B1
Talbehat (U.P) 131 B5
Talcher (Ori) 101, 102, 105 C2
Talchir Coal Field (Ori) 105 C2
Taldangra (W.B) 140 C5, 146 B3
Talegaon Dabhade (Mah) 86 C2
Tali (Ar.P) 24 B1
Tali Tibba (H.P) 54 B2
Talikota (Kar) 65 C2
Talipparamba (Ker) 71, 73 A1
Taljhari (Bih) 32 E4
Tallarevu (A.P) 17 E2
Talluru (A.P) 17 D2
Talo Humma (Ori) 103 C3
Talod (Guj) 45 C2
Taloda (Mah) 85-87 C1
Taloja (Mah) 89 B4
Talpona (Goa) 41 B2
Talwandi Bhai (Pun) 108 B4
Talwandi Sabo (Pun) 107 C4, 108 C5
Talwar (Mah) 88 C2
Talwara (Pun) 108 C3
Tamar (Bih) 32 C6
Tamarhat (Ass) 26 A2
Tamballapalle (A.P) 17 C4
Tambaur cum Ahmadabad (U.P) 132 C4
Tamboi Surla (Goa) 41 B1
Tambraparni (T.N) 120, 124 A3
Tamei (Man) 92 A1
Tamenglong (Man) 92 A2
Tamenglong North (Man) 92 A1
Tamenglong West (Man) 92 A1
Tamlu (Nag) 99 B2
Tamluk (W.B) 140 C6, 142, 143 B3
Tamma (Man) 92 A1
Tamna (W.B) 145 B3
Tamulpur (Ass) 26, 28 B2
Tanakpur (U.P) 132, 138 C3
Tanda (H.P) 55 B3
Tanda (M.P) 79 C3
Tanda (U.P) 131, 132 D4, 134 D3
Tanda (Pun) 109 C2
Tanda Pumped Canal (U.P) 135 C4
Tanda Urmar (Pun) 108 C4
Tandava (A.P) 20 E2
Tandula (M.P) 80 F4
Tandula Tank (Ori) 100 A2
Tandula Tank (Mah) 84 F1
Tandula Tank (M.P) 76 F4
Tandur (A.P) 17, 18, 21 B2
Tandwa (Bih) 32 C6
Tanger Darel (J&K) 58 A2
Tangla (Ass) 27 C2
Tanglu (W.B) 139 C1
Tangmarg (J&K) 59 B2
Tangri Dongar 1229 (Ori) 100 B3
Tanmarg (J&K) 60 B2
Tanot (Raj) 114 B2
Tansa Lake (Mah) 84 B2
Tantigaria (W.B) 145 B3
Tantnagar (Bih) 32 C7
Tanuku (A.P) 17-19, 21 D2
Tapa (Pun) 108 C4
Tapan (W.B) 140 D3
Tapi (Mah) 84 B1
Tapi (M.P) 76 C4, 80 D4
Tapi (Guj) 43 C3
Taptapani (Ori) 103 C3
Tapti (Guj) 47 C3
Tapun (Ar.P) 25 D2
Tarabari (Ass) 26 B2
Tarabganj (U.P) 131 C4
Tarabha (Ori) 102 B2
Taraia (Bih) 32 B3
Tarakeshwar (W.B) 140 D6, 142, 143 C3
Tarali (Mah) 88 C3
Taramangalam (T.N) 122 A2
Tarana (M.P) 77, 78 D3
Taranagar (Reni) (Raj) 112, 114 D1
Taranau (Raj) 114 D2
Taranga (Guj) 46 C2
Tarapith (W.B) 143 B2
Tarapur (Guj) 45 C2
Tarapur (Mah) 89 B2
Tarapur (Bih) 32 D4
Tarapur Diara (Bih) 34 D3
Tarari (Bih) 32 B4
Tarasa Dwip (A&N) 148 B2
Taratala (W.B) 145 B2
Tari Baragaon (U.P) 132 D5
Tarikere (Kar) 64, 66 B4
Tarlupadu (A.P) 17 C3
Tarn Taran (Pun) 107, 109 B2, 108, 110 B3
Tarsar (J&K) 60 B2
Tasgaon (Mah) 85, 86 C3
Tashiding (Sik) 119 A2
Tatapuram (Ker) 74 B2-3
Tatipudi (A.P) 20 E1
Tato (Ar.P) 24 C1
Tatra (U.P) 132 B3
Tattamangalam (Ker) 72 B2
Tattapani (H.P) 55 B3
Tattihalla (Kar) 67 B3
Taulaha (Bih) 34 B3
Tawa (M.P) 80 D3
Tawa Reservoir (M.P) 76 D3
Tawai (Ar.P) 25 D2
Tawang (Ar.P) 24, 25 A2
Tawargeri (Kar) 66 C3
Tawarja (Mah) 88 D2
Teghra (Bih) 32, 34 C4
Tehata (W.B) 140 D5, 142 C3
Tehri (U.P) 131, 132, 136 B2
Tehri Garhwal (U.P) 131 B2, 137 B1
Tekari (Bih) 32 B5
Tekkalakote (Kar) 65 C3
Tekkali (A.P) 17, 18 F1
Tel (Ori) 100 B3, 104 B2
Tel (M.P) 76 G4
Telangana Plateau (A.P) 16 C1-2
Telengiri (Ori) 104 B3
Telhara (Mah) 86 D1
Teliamura (Tri) 128 A2
Telkoi (Ori) 101 C2
Tellicherry (Ker) 71-74 A2
Tellu (Ar.P) 24 D2
Telugu Ganga (A.P) 20 C3
Temi (Sik) 119 A2
Ten Degree Channel (A&N) 148 B2
Tenali (A.P) 17-19 D2
Tendong (Sik) 118 A2
Tendukheda (M.P) 79 E3
Tenga (Ar.P) 24 B2
Tengndupal (Man) 92 B2
Teni (T.N) 123 A3
Tenkasi (T.N) 121-123 A3
Tenmalai (Ker) 73 B3
Teok (Ass) 26 D2
Teonthar (M.P) 77 F2
Terdal (Kar) 65 B2
Terekhol Fort (Goa) 41 A1
Terhagachh (Bih) 32 E3
Tetaria (Bih) 37 C3
Tezpur (Ass) 26, 28 C2, 27 D2, 29 C1
Tezpur (Ar.P) 25 B2
Tezu (Ar.P) 24, 25 D2
Thadlaskein (Meg) 94 D2
Thaga La Pass (U.P) 130 B2
Thakraha (Bih) 32, 34 B3
Thakurdwara (U.P) 131, 132, 136 B3
Thakurganj (Bih) 32, 34 F3
Thalha Garhia (Bih) 34 D3
Than (Guj) 46 B2
Thana Gazi (Raj) 112 E2
Thana Dhawan (U.P) 132 A3
Thana Hills (Mah) 84 B2
Thanahattargi (Kar) 65 B2
Thandarai Anicut (T.N) 124 B1
Thandla (M.P) 77, 78 C3
Thane (Mah) 85, 86, 89 B2
Thanesar (Har) 50, 51, 53 C3
Thanga (Man) 92 A2
Thangadh (Guj) 45 B2
Thangassari (Ker) 73 B3
Thangling (Man) 92 A2
Thanjavur (T.N) 121-123, 125, 126 B2
Thanlon (Man) 92 A2
Tharad (Guj) 44-46 B1
Thasra (Guj) 44, 45 C2
Thatha (Bih) 34 D4
Thavalkuppam (Pon) 151 B1
The Dangs (Guj) 44 C3
Thega (Miz) 96 A3
Thenzawi (Miz) 96 A2
Theog (H.P) 54, 55 C3
Thethaitanagar (Bih) 32 B7
Theur (Mah) 87 C2
Thevar Thirumagan (T.N) 121 B3
Thinghat (Man) 92 A2
Thirubhuvanam (T.N) 122 B2
Thirukkovilur Anicut (T.N) 124 B2
Thirumalayapalem (A.P) 17 D2
Thirumurthi (T.N) 124 A2
Thirupparankundram (T.N) 123 B3
Thiruvakkarai (T.N) 123 B1
Thiruvarur (T.N) 121, 122 B2
Thirya Nizamat Khan (U.P) 132 B3
Thonoknyu (Nag) 99 B3
Thoppaiyar (T.N) 124 B2
Thotapalli (A.P) 20 E1
Thottambadu (A.P) 17 C4
Thoubal (Man) 92 B2, 93 A2
Thugiriga (H.P) 54 D3
Thunag (H.P) 54 C3
Thunakkadavur (Ker) 74 B2
Tibi (Raj) 112 D1
Tigaon (Har) 51 D4
Tiger Hill (W.B) 139 C1
Tigiria (Ori) 101 C2
Tigra (Har) 51 D4
Tigrana (Har) 51 C4
Tijara (Raj) 112, 113 E2
Tikamgarh (M.P) 77-79, 82 E2
Tikarampur (Bih) 34 D4
Tikari (Bih) 34 B5
Tikarpara (Ori) 103 C2
Tikarpara Range (Ori) 100 C2
Tikota (Kar) 66 B2
Tikra (Ori) 104 C2
Tikri (U.P) 132 A3
Tilaiya (Bih) 36, 37 B3
Tilaiya Reservoir (Bih) 31 B2
Tilakwada (Guj) 44 C3
Tilda Nedra (M.P) 78 F4
Tilhar (U.P) 131, 132, 136 B4
Tiljala (W.B) 140 D6
Tillanchang Dwip (A&N) 148 B2
Tillari (Mah) 88 BC4
Timri (Guj) 46 B3
Tindi (H.P) 55 B2
Tindivanam (T.N) 121-123, 125 B1
Tinring (Ass) 29 D1
Tinsukia (Ass) 26, 28 D2, 27 C1, 29 D1
Tintanga (Bih) 34 E4
Tipaimukh (Man) 92 A2
Tiptur (Kar) 64-66 C4
Tira Sujanpur (H.P) 54, 55 B3
Tirap (Ar.P) 24 D2, 25 C2
Tirawari (Har) 51 C3
Tiri (W.B) 139 C1
Tirna (Mah) 88 D2
Tirodi (M.P) 78 E4
Tirora (Mah) 86 E1
Tirthahalli (Kar) 64-66 B4
Tirthamukh (Tri) 128 A2
Tiruchchendur (T.N) 121-123 B3
Tiruchchirappalli (T.N) 121-123, 125-127 B2
Tiruchchuli (T.N) 121 B3
Tiruchengodu (T.N) 121, 123 A2
Tirukkalukkundram (T.N) 122, 123 C1
Tirukkattupalli (T.N) 122 B2
Tirukkoyilur (T.N) 121-123 B2
Tirumakudal Narsipur (Kar) 64, 65 C4
Tirumala (A.P) 18, 19 C4
Tirumalairayan Pattinam (Pon) 151 A1
Tirumangalam (T.N) 121-123 A3
Tirumayam (T.N) 121 B2
Tirumullaivasal (T.N) 122 B2
Tirunallar (Pon) 151 A2
Tirunelveli (T.N) 121-123, 125, 127 A3
Tirupati (A.P) 18, 19, 21 C4
Tiruppattur (T.N) 121-123 B2, 121, 122 B1
Tiruppur (T.N) 121-123, 125 A2
Tiruppuvanam (T.N) 121, 122 B3
Tirur (Ker) 71, 72 A2
Tiruttani (T.N) 121-123 B1
Tirutturaippundi (T.N) 121, 122 B2
Tiruvadanai (T.N) 121 B3
Tiruvaiaru (T.N) 121, 122 B2
Tiruvalla (Ker) 71, 72 B3
Tiruvallur (T.N) 121, 122, 125 B1
Tiruvanmiyur (T.N) 123 C1
Tiruvannamalai (T.N) 121-123 B1
Tiruvethpuram (T.N) 122 B1
Tiruvettipuram (Cheyyar) (T.N) 121 B1
Tiruvidaimarudur (T.N) 121, 122 B2
Tiruvuru (A.P) 17-19 D2
Tis (Mah) 86 B2
Tisa (H.P) 54, 55 B2
Tisaiyanvilai (T.N) 122 B3
Tiskar (Goa) 41 B1
Tisri (Bih) 32 D5, 39 C3
Tista (W.B) 139, 144 C1
Tista (Sik) 118 B2
Tiswadi (Goa) 41 A1
Titabar (Ass) 26 D2
Titagarh (W.B) 140 D6
Tithal (Guj) 46 C3
Titlagarh (Ori) 101, 102, 105 B2
Tittakudi (T.N) 121 B2
Toda Bhim (Raj) 112, 113 E2
Toda Rai Singh (Raj) 112, 113 D2
Todupulai (Ker) 71-73 B3
Tohana (Har) 50, 51 B3
Tommileru (A.P) 16 D2
Tondi (T.N) 121-123 B3
Tonk (Raj) 112-114, 116 D2
Tons (U.P) 130 C5
Tonto (Bih) 32 C7
Topchanchi (Bih) 32 D6, 36 C4
Topon Jot (H.P) 54 B1
Tora (Ori) 102 B2
Torangallu (Kar) 66 C3
Toranmal (Mah) 87 C1
Torawati Hills (Raj) 111 D2
Tordisagar (Raj) 115 D2
Torlow (Bih) 37 B4
Torna (Mah) 84 B2
Torpa (Bih) 32 C7
Torsa (W.B) 139, 144 C1
Tosham (Har) 52 B4
Tousem (Man) 92 A1
Tovala (T.N) 121 A3
Tommileru (A.P) 20 D2
Tral (J&K) 59 B3
Tranquebar (T.N) 122 B2
Trans Himalaya (J&K) 58 BD1-3
Trap (Ar.P) 24 C2
Tribal Territory (J&K) 59 A2
Tribeniganj (Bih) 32 D3
Trichur (Ker) 71-75 B2
Trilokinath (H.P) 55 B2
Trimbakeshwar (Mah) 87 B2
Tripunittura (Ker) 73 B3
Tripura Hills (Tri) 128 AB2-1
Trisul (U.P) 130, 134 B2
Trisula Weir (Bih) 37 C2
Triund (H.P) 55 B2
Trivandrum (Ker) 71-75 B3
Trombay (Mah) 89 B2
Tsangpo (Ar.P) 24 C1
Tsarap Lingti (J&K) 58 C3
Tseminyu (Nag) 98, 99 B3
Tso Moriri (J&K) 58 D3
Tudiyalur (T.N) 125 A2
Tuensang (Nag) 98, 99 B2
Tufanganj (W.B) 140 E2
Tughlakabad (Del) 150 D4
Tuichang (Miz) 96 B2
Tuichong (Miz) 96 A3
Tuilianpui (Miz) 96 A2
Tuipang (Miz) 96 B3
Tuivai (Man) 92 A3
Tuivaw (Miz) 96 B2
Tukkalh (Miz) 96 A2
Tuljapur (Mah) 86, 87 D2-3
Tulshisyam (Guj) 46 B3
Tulsi (Mah) 88 BC3
Tulsi Shyam (Guj) 46 B3
Tulsipur (U.P) 132, 134, 136 D4
Tultuli (Mah) 88 F1
Tulzapur (Mah) 85 D2-3
Tumaria (U.P) 135 B3
Tumdibandh (Ori) 105 B3
Tumkur (Kar) 64-66, 68, 69 C4, 64 C3
Tumkur Closepet Hills (Kar) 63 C4
Tumsar (Mah) 86, 89 E1
Tumsong Estate (W.B) 145 C1
Tundi (Bih) 32 D6, 38 C4
Tundla (U.P) 132, 136 B4
Tunga (Kar) 63, 67 B4
Tungabhadra (A.P) 20 B3
Tungabhadra (Kar) 63 B3, 66 C3, 67 C3-2
Tungabhadra High Level Canal (Kar) 63 B3
Tuni (A.P) 17, 18 E2
Tupari (Kar) 67 B3
Tura (Meg) 94 B2
Turaiyur (T.N) 121-123 B2
Turbhe (Mah) 86 B2
Turer 944 (Bih) 31 B3
Turkauliya (Bih) 32, 34 B3
Turuvanur (Kar) 65 C3
Turuvekere (Kar) 64, 65 C4
Turvihal (Kar) 65 C3
Tuticorin (T.N) 121-123, 125 B3
Tuting (A.P) 24 C1
Tuyungbi (Man) 93 B2
Twenty Four Parganas (W.B) 140 D6

Uben PW (Guj) 47 B3
Ubhrat (Guj) 46 C3
Uchalpukhari (W.B) 142 C1
Uchana (Har) 52 CD3
Uchkagaon (Bih) 32 B3
Udagamandalam (T.N) 121-123, 125 A2
Udaipur (H.P) 54, 55 B2
Udaipur (M.P) 77 G3
Udaipur (Raj) 112-114, 116, 117 C3, 111, 113, 114 D2
Udaipur (Tri) 128, 129 A2
Udaipur Hills (M.P) 76 G3
Udaipura (M.P) 77 E3
Udaisagar (Raj) 115 C3
Udaiyarpalaiyam (T.N) 121 B2
Udala (Ori) 101-103 D2
Udalguri (Ass) 26 C2
Udampancholai (Ker) 74 B3
Udangudi (T.N) 122 B3
Udarasthan (Bih) 37 B3
Udayagiri (A.P) 19 C3
Udayagiri (Ori) 101, 102 C2, 103 D2
Udayagiri (M.P) 79 D3
Udayagiri (A.P) 17 C3
Udayapur (M.P) 79 E3
Udaynarayanpur (W.B) 140 C6
Udel (Guj) 45 C2
Udgir (Mah) 85-87 D2
Udharband (Ass) 26 C3
Udhampur (J&K) 59-62 B3
Udhna (Guj) 46 C3, 48 D3
Udumalaipet (T.N) 122 A2
Udumalaippettai (T.N) 121, 123, 125 A2
Udumbanshola (Ker) 71 B3
Udupi (Kar) 64, 66 B4
Udwantnagar (Bih) 32 B4
Ueri (Bih) 31 C2, 37 C3
Ujh (J&K) 61 B3
Ujhani (U.P) 132 B3
Ujiarpur (Bih) 32 C4
Ujjain (M.P) 77-79, 81 C3
Ukai (Guj) 47 C3
Ukhrul (Man) 92 B1
Ukhrul North (Man) 92 B1
Ukhrul South (Man) 92 B2
Ulhas Plateau (Mah) 84 B2
Ulhasnagar (Mah) 85, 86, 89 B2
Ullal (Kar) 66 B4
Uluberya (W.B) 140 D6
Ulundurpet (T.N) 123 B2
Ulundurpettai (T.N) 121 B2
Ulup (Mah) 88 C2
Uma (Mah) 88 D1
Umarga (Mah) 85, 86 D3
Umargam (Guj) 44 C3, 48 D3
Umari Prakola (Mah) 86 D1
Umaria (M.P) 78, 79 F3
Umarkhed (Mah) 86, 87 D2
Umarkot (Ori) 101-103 B3
Umatwara Plateau (M.P) 76 D3
Umbergam (Guj) 45 C3
Umed Sagar (Raj) 111, 115 D3
Umedsagar (Raj) 115 E3
Umerzari (Mah) 88 F1
Umga (Bih) 34 B5
Umiam (Ass) 26 C3
Umian (Meg) 95 D2
Umling (Meg) 94 C2
Umrala (Guj) 44 B3
Umred (Mah) 85, 86 E1
Umreth (Guj) 45 C2
Umri (Mah) 88 E1
Umsning (Meg) 94 C2
Umta (Guj) 45 C2
Umtru (Meg) 94, 95 C2
Un (U.P) 132 A3
Una (H.P) 54, 55 B3
Una (Guj) 44-46 B3
Unakoti (Tri) 128 B1
Uncha Siwana (Har) 51 C3
Unchahra (M.P) 78 F2
Und (Guj) 43, 47 B2
Und II (Guj) 47 B2
Ungma (Nag) 99 B2
Uniara (Raj) 112 E3
Unjha (Guj) 45 C2
Unnao (U.P) 131, 132, 134, 136, 137 C4
Upleta (Guj) 44, 45 B3
Upper Anicut (T.N) 124 B2
Upper Assam Valley (Ass) 26 D2
Upper Baitarani (Ori) 104 C1
Upper Bari Doab Canal (Pun) 107 C2
Upper Bhadra (Kar) 67 B4
Upper Bhavani (T.N) 120 A2
Upper Bhawani (Kar) 63 C3-2
Upper Bhima Valley (Mah) 84 C2
Upper Cauvery Valley (Kar) 63 BC4
Upper Dunda (Mah) 88 C2
Upper Ganga Canal (U.P) 130, 135 A3, 135 B3
Upper Godavari Valley (Mah) 84 CD2, 88 BC1
Upper Jonk (Ori) 104 B2
Upper Kangsabati (W.B) 144 B3
Upper Krishna Valley (Mah) 84 BC3
Upper Lanth (Ori) 104 B2
Upper Luni Plain (Raj) 111 CD2
Upper Morhar (Bih) 37 B3
Upper Nagavalli (Ori) 104 B3
Upper Nibra (M.P) 80 F5
Upper Penganga (Mah) 88 D2
Upper Penner (A.P) 20 B3
Upper Penneru (A.P) 16 B3
Upper Sagileru (A.P) 20 C3
Upper Shimsha (Kar.) 67 C4
Upper Subansiri (Ar.P) 24 BC1
Upper Suktel (Ori) 104 B2
Upper Tapi (Mah) 88 C1
Upper Tungabhadra (Kar) 67 B3
Upper Udanti (Ori) 104 B2
Upper Vagai Valley (T.N) 120 A3-2
Upper Vamsadhara (Ori) 104 B3
Upper Wardha (Mah) 88 DE1
Upplipalaiyam (T.N) 125 A2
Upputanni Tivu (T.N) 120 B3
Upputeru Upper (A.P) 20 C3
Uppunda (Kar) 65 B4
Uran (Mah) 85, 86, 89 B2
Uravakonda (A.P) 17 B3
Urawar Mandawa (U.P) 132 A4

Uri (J&K) 59, 60 B2
Urmodi (Mah) 88 BC3
Uruga Malai 1486 (T.N) 120 A2
Uruli-Kanchan (Mah) 86 C2
Urvakonda (A.P) 18 B3
Ushakothi (Ori) 103 C2
Usilampatti (T.N) 122, 123 A3
Usrahi Deodha (Bih) 34 D3
Utkali Plain (Ori) 100 CD2
Utnur (A.P) 17 C1
Utran (Guj) 48 D3
Utraula (U.P) 131, 132, 134 D4
Uttai (Ori) 104 B3
Uttamapalaiyam (T.N) 121, 122 A3
Uttangarai (T.N) 121 B1
Uttar Kannad (Kar) 64 B3
Uttar Lakshmipur (W.B) 142 BC2
Uttarkashi (U.P) 131, 132, 134 B2
Uttarpara (W.B) 140 D6
Uttei (Ori) 104 B2
Uttiramerur (T.N) 121, 122 B1
Uttukkottai (T.N) 121 B1

Vada (Mah) 85 B2
Vadakkanchery (Ker) 71 B2
Vadakkekara (Ker) 72 B2
Vadakkevila (Ker) 72 B3
Vadalur (T.N) 125 B2
Vadarevu (A.P) 19 B3
Vadasinor (Guj) 45 C2
Vadasinoro (Guj) 44 C2
Vadgam (Guj) 44 C1
Vadiya (Guj) 44, 45 B3
Vadnagar (Guj) 45 C2
Vadodara (Guj) 44-46, 48 D2
Vadtal (Guj) 46 C2
Vaduj (Mah) 86 C3
Vagad Hills (Guj) 43 B2
Vagator (Goa) 41 A1
Vagra (Guj) 44 C3
Vaidy (Guj) 47 C2
Vaigai (T.N) 120 B3, 124 A2
Vaijapur (Mah) 85, 86 C2
Vaikam (Ker) 71-73 B3
Vaikuntapuram (A.P) 20 D2
Vaippar (T.N) 120 A3
Vaippar Anicut (T.N) 124 AB3
Vairag (Mah) 86 C2
Vaishali (Bih) 32 C4, 36 B3
Vaitarna Plateau (Mah) 84 B2
Vajreshwari 87 B2
Vakadu (A.P) 17 D3
Valabhipur (Guj) 44, 45 B3
Valangaiman (T.N) 122 B2
Valapattanam (Ker) 74 A2
Vale of Kashmir (J&K) 58 B2-3
Valia (Guj) 44 C3
Vallabh Vidyanagar (Guj) 45 C2, 48 D2
Vallabhnagar (Raj) 112 CD3
Vallar (T.N) 120, 124 B2
Valley of Flowers (U.P) 134 B2
Valinokkam (T.N) 125 B3
Vallur (T.N) 124 C1
Valod (Guj) 44, 45 C3
Valparai (T.N) 122 A2
Valpoi (Goa) 41 B1
Valpoy (Goa) 41 B1
Valsad (Guj) 44-46 C3, 48 D3
Valva (Mah) 85, 86 C3
Vamanapuram (Ker) 74 B3
Vambori (Mah) 86 C2
Vamsadhara (Ori) 100, 104 B3
Vamsadhara (M.P) 76 G5
Vamsadhara (A.P) 16 E1, 20 F1
Vamsadhara Valley (A.P) 16 E1
Vamsadhara Valley (Ori) 100 B3
Van Tivu (T.N) 120 B3
Vandavasi (T.N) 121-123 B1
Vanivilasa Sagara (Kar) 63, 66, 67 C4
Vaniyambadi (T.N) 121, 122 B1
Vano (Raj) 114 D3
Vansada (Guj) 44, 45 C3
Vansadhara (A.P) 20 E1
Vanthli (Guj) 44, 45 B3
Vapi (Guj) 46 C3, 48 D3
Varada (Kar) 67 B3
Varadarajaswamy (A.P) 20 C3
Varadhamanadhi (T.N) 124 A2
Varaha (A.P) 20 E2
Varahi (Guj) 44 B2
Varahi (Kar) 67 B4
Varahu (A.P) 20 E2
Varanasi (U.P) 131, 132, 134, 136, 138, D5, 137 D4
Varangaon (Mah) 86 D1
Vardannapet (A.P) 17 C2
Vardha (Mah) 84 E2
Vari (Mah) 86 C2
Varkkallai (Ker) 72, 73 B3
Varna (Mah) 84 C3, 88 B3
Varshalei (T.N) 120 B3
Vartej (Guj) 45 C3
Vartu (Guj) 47 A2
Varushanad Hills (T.N) 120 A3
Vasad (Guj) 45, 46 C2
Vasai (Mah) 85-87 B2
Vasco-da-Gama (Goa) 41, 42 A1
Vashi (Mah) 86 B2
Vashishti (Mah) 84 B3
Vaso (Guj) 45 C2
Vatrak (Guj) 43, 47 C2
Vattalkundu (T.N) 122, 123 A2
Vatwa (Guj) 48 D2
Vav (Guj) 44, 46 B1
Vavul Mala (Ker) 71 B2
Vayalpad (A.P) 17 C4
Vayittiri (Ker) 71, 73 B2
Vayittirighat (Ker) 71 A2
Vazhani (Ker) 74 B2
Vedantangal (T.N) 123 B1
Vedaranniyam (T.N) 121-123, 125 B2
Vedasandun (T.N) 121 A2
Vedasandur (T.N) 125 A2
Vedavati (Kar) 63 C4
Vedavati (A.P) 20 B3
Vedganga (Mah) 88 BC3
Veeravanallur (T.N) 122 A3
Vela Gad (Goa) 41 A1
Velanganni (T.N) 123 B2
Velavadar (Guj) 46 C3
Velikonda Range (A.P) 16 C3-4
Vellore (T.N) 121-123, 127 B1
Vemalwada (A.P) 17, 18 C1
Vembadi Shola (T.N) 120 A2
Vembakottai (T.N) 124 A3
Vembanad Lake (Ker) 71, 74 B3
Vembanad Lake (T.N) 120, 124 A3
Vempalle (A.P) 19 C3
Vendra (A.P) 19 D2
Vengurla (Mah) 85, 86 B4
Venkatagiri (A.P) 17-19 C4
Vennandur (T.N) 122 A2
Venur (Kar) 66 B4
Ver (Guj) 47 C3
Veradi (Guj) 47 A3
Veraval (Guj) 44, 46 B3, 48, 49 C3
Vernag (J&K) 60, 62 B3
Verno (Bih) 32 B6
Vetapalemu (A.P) 18 D3
Vidisha (M.P) 77-79 D3
Vidisha Plateau (M.P) 76 D3
Vidur (T.N) 124 B1
Vidyaranyaswamigudi (A.P) 20 BC3
Vijainagar (Raj) 113 C1
Vijapur (Guj) 45 C2
Vijayanagar (Ar.P) 25 D2
Vijayanagar (Guj) 44 C2
Vijayanagar Plateau (Kar) 63 BC3
Vijayapuri North (A.P) 18 C2
Vijayawada (A.P) 17-19, 21, 23 D2
Vijayawada Hills (A.P) 16 D2
Vijaypur (M.P) 81 D3
Vikarabad (A.P) 17-19 B2
Vikasnagar (U.P) 132 A2
Vikramasingapuram (T.N) 122 A3
Vilangu Shuli Island (T.N) 120 B3
Vilettikulam (T.N) 121, 122 B3
Villianur (Pon) 151 A1, 151 B1
Viluppuram (T.N) 121-123, 125 B2
Vilyan (Goa) 41 B2
Vindhya Range (M.P) 76 DE3
Vindhyachal range (M.P) 76 F2
Vindhyachal Range (U.P) 130 C5
Vindhyan Scarpland (M.P) 76 EF2
Vindhyan Scarplands (U.P) 130 D5
Vinjamur (A.P) 17 C3
Vinukonda (A.P) 17, 18 C2
Vinukonda (A.P) 16 C2
Vir (Mah) 88 C2
Viralimalai (T.N) 123, 125 B2
Viramgam (Guj) 44-46 C2
Viranam Eri (T.N) 120 B2
Virar (Mah) 86 B2
Virarajendrapet (Kar) 64-66 B4
Virbhadra (U.P) 132 B2
Virndavan (U.P(132 A4
Virudunagar (T.N) 121-123, 125 A3
Visavadar (Guj) 44-46 B3
Vishakhapatnam (A.P) 17-19, 21-23 E2
Visnagar (Guj) 44, 45 C2
Vissanapeta (A.P) 17 D2
Vitte (Mah) 86 C3
Vital (Kar) 65 B4
Viyyampeta (A.P) 17 E1
Vizhinjam (Ker) 73 B3
Vizianagaram (A.P) 17, 18, 21 E1
Vizianagaram Plain (A.P) 16 E1
Vriddhachalam (T.N) 121-123, 125 B2
Vriddhachalam Anicut (T.N) 124 B2
Vrindavan (T.N) 134 A4
Vodod (Guj) 45 C2
Vottaigedda (A.P) 20 E1
Vrajni (Guj) 47 B3
Vuyyuru (A.P) 17-19, 21 D2
Vyara (Guj) 44-46 C3

Wada (Mah) 86 B2
Wadgaon (Mah) 85 B2, 86 C3, 86 B2, 86 D1
Wadhwan (Guj) 44, 45 B2
Wadi (Kar) 65, 66, 68, 69 C2
Wagan (Raj) 115 D3
Wada (Mah) 86 B2
Waghadi (Guj) 46 C3
Waghoriya (Guj) 44, 45 C2
Wagidora (Raj) 112 D4
Wai (Mah) 85-87, 89 B3
Waidhan (M.P) 79 G2
Wainganga (Mah) 84, 88 E1
Wainganga (M.P) 76, 80 F3-4
Wainganga Plain (Mah) 84 E1
Waingangai Canal (M.P) 80 E3
Waishnodevi (J&K) 60 B3
Wakka (Ar.P) 24 C2
Wakro (Ar.P.) 24 D2
Walajabad (T.N) 122 B1
Walajapet (T.N) 121, 125 B1
Walayar (Ker) 74 B2
Walod (Guj) 48 D3
Walong (Ar.P) 24 D1
Waltair (A.P) 19 E2
Waluj (Mah) 89 C2
Wan (Mah) 88 D2
Wandari (Mah) 88 B2
Wangoi (Man) 92 A2
Wani (Mah) 85, 86 E1
Wankadi (A.P) 17 C1
Wankaner (Guj) 44-46 B2, 48 C2
Wankes (Guj) 47 C2
Wanparti (A.P) 17, 18 C2
Warangal (A.P) 17-19 21, 22 C1-2
Warangal Plateau (A.P) 16 C2
Warasgaon (Mah) 88 B2
Waraseoni (M.P) 77-79 F4
Wardha (Mah) 84-87, 89 E1, 88 E2
Wardha Plain (Mah) 84 E1
Waris Aliganj (Bih) 32, 34 C4
Warisnagar (Bih) 32, 34 C4
Warkund (D&D) 149 D2
Warora (Mah) 85-87 E1
Warud (Mah) 86 E1, 87 D1
Wasai (Guj) 45 C2
Washim (Mah) 85-87 D1
Wasna Barrage (Guj) 47 C2
Watlab (J&K) 60 B2
Wayanad (Ker) 71, 73 B2
Wazirabad (Del) 150 D2
Wazirganj (Bih) 32 C5
Welhe (Mah) 85 B2
Wellington (T.N) 125 A2
Wer (Raj) 112, 113 E2
West Banas (Raj) 115 C3
West Bhagirathi Plain (W.B) 139 C3
West Dinajpur (W.B) 140 D3
West Garo Hills (Meg) 94, 95 AB2
West Godavari (A.P) 17 D2
West Hope Town (U.P) 132 A2
West Khasi Hills (Meg) 94, 95 C2
West Kameng (Ar.P) 24 B2
West Manipur Hills (Man) 92 A2-1
West Nimar (M.P) 77 C3
West Palamau Hills (Bih) 31 A2
West Siang (Ar.P) 24 C1
West Sikkim (Sik) 118 A2
West Tripura (Tri) 128 A2
Western Duars (W.B) 139, 146 C1
Western Ghats (Kar) 63 B3-4
Western Ghats (Ker) 71 AB1-2
Western Ghats (Mah) 84
Western Yamuna Canal (Har) 50 C3-4, 52 CD3-4
Whatephal (Mah) 88 C2
Wheeler I (Ori) 100 D2
Williamnagar (Meg) 94 B2
Willingdon Reservoir (T.N) 120 B2
Wokha (Nag) 98, 99 B2
Wular Lake (J&K) 58, 61 B2
Wunna (Mah) 88 E1
Wyra (A.P) 20 D2

Yadagirigutta (A.P) 17 C2
Yadgir (Kar) 64, 65 C2
Yadgiri Gutta (A.P) 19 C2
Yadiyur (Kar) 66 C4
Yagachi (Kar) 67 BC4
Yakko (Nag) 98 B2
Yaksam (Sik) 119 A2
Yamuna (Har) 50 D3
Yamuna (M.P) 76 E1, 80 F2
Yamuna (Raj) 111 E2
Yamuna (U.P) 130, 135 B2
Yamuna Scheme (Bih) 37 B3
Yamunanagar (Har) 51-53 D2
Yana (Kar) 66 B3
Yanam (Pon) 151 A1, 151 B1
Yanam (A.P) 17-19, 21-23 E2
Yangi Dawan (J&K) 58 D2
Yargatti (Kar) 66 B3
Yarkand or Zarafshan (J&K) 58 C1
Yaval (Mah) 86, 87 C1
Yavatmal (Mah) 85-87, 89, 91 E1
Yawal (Mah) 85, 89 C1
Yelandur (Kar) 64 C4
Yelbarga (Kar) 64 C3
Yeldari (Mah) 88 D2
Yellandu (A.P) 17-19 D2
Yellapur (Kar) 64-66 B3
Yellareddi (A.P) 17-19 C1
Yellavaram (A.P) 17 D2
Yellur (Kar) 65 B3
Yeola (Mah) 85-87 C1
Yeotman Plateau (Mah) 84 DE1
Yeralwadi)Mah) 88 C3
Yercaud (T.N) 121, 123 B2
Yerla (Mah) 84 C3
Yerrakaiva (A.P) 20 D2
Yole (H.P) 55 B2
Yonghong (Nag) 99 C2
Yorjing (Ar.P) 24 C1
Yumthang (Sik) 119 B1
Yusmarg (J&K) 60 B3

Zahirabad (A.P) 17, 18, 21 B2
Zaidpur (U.P) 132 C4
Zainagir (J&K) 61 B2
Zalki (Kar) 66 B2
Zamania (U.P) 131 D5
Zangareddigudem (A.P) 18 D2
Zaskar Range (J&K) 58 C2-3
Zaskar Range (U.P) 130 B2
Zaskar Valley (J&K) 58 C3
Zawar (Raj) 116 C3
Zikzak (Meg) 94 A2
Zira (Pun) 107, 109 B3, 108 B4
Ziro (Ar.P) 24, 25 B2
Zungki (Nag) 98, 99 B3
Zunhe Boto (Nag) 98, 99 B2
Zuvari (Goa) 41 A1

ABBREVIATIONS

States: A.P —Andhra Pradesh; Ar.P—Arunachal Pradesh; Ass—Assam; Bih—Bihar; Goa—Goa; Guj—Gujarat; Har—Haryana; H.P—Himachal Pradesh; J&K—Jammu & Kashmir; Kar—Karnataka; Ker—Kerala; M.P—Madhya Pradesh; Mah—Maharashtra; Man—Manipur; Meg—Meghalaya; Miz—Mizoram; Nag—Nagaland; Ori—Orissa; Pun—Punjab; Raj—Rajasthan; Sik—Sikkim; T.N—Tamil Nadu; Tri—Tripura; U.P—Uttar Pradesh; W.B-West Bengal.
Union Territories: A&N—Andaman and Nicobar Islands; Chan—Chandigarh; DNH—Dadra & Nagar Haveli; D&D—Daman & Diu; Del—Delhi; Lak—Lakshadweep; Pon—Pondicherry.

S. K. R. I. West Bengal Library Calcutta 25/3, B. C. Road

THE COMPANION VOLUME

A Social and Economic Atlas of India

This book is a major work of reference on India. It provides a comprehensive picture of India's habitat, society and economy.

- ☐ It wealth of data makes the Atlas an indispensable work for everyone interested in knowing more about India's progress since independence, its present status, and what the future promises.
- ☐ This Atlas is unique in terms of coverage and easy accessibility among reference volumes of comparable size on India.

Extracts from Reviews

'... a reliable, ready and handy reference book for those who wanted to know everything about India but did not know how and where to find it.'

Economic Times

'It is a landmark publication which endeavours to present a portrait of India, its natural resources, demography and economy in words and pictures. It is an unparalleled data bank on the country, which is not likely to be supplanted for a considerable time to come.'

Business India

'... Should be widely used as a basic reference on one of the world's most important and complicated nations.'

American Reference Books Annual

Rs 400
SBN 0 19 562553 6